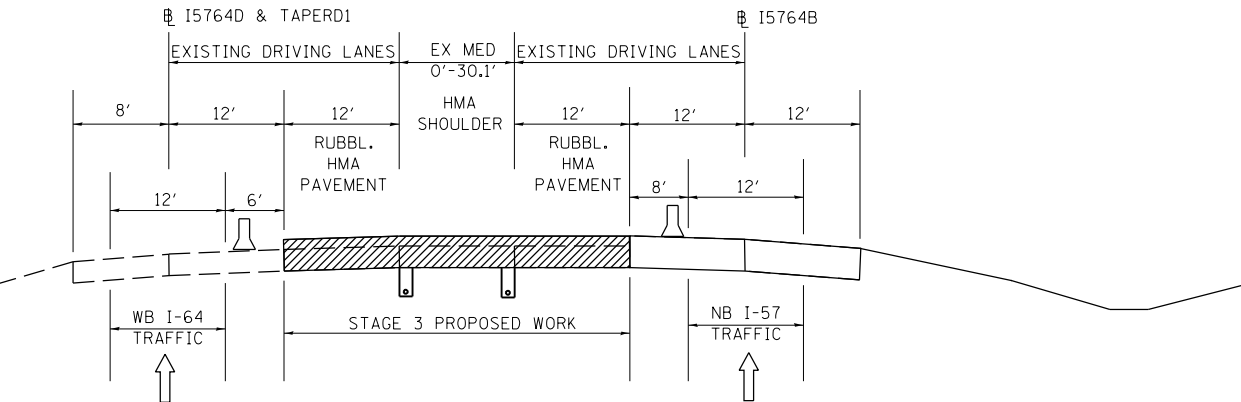
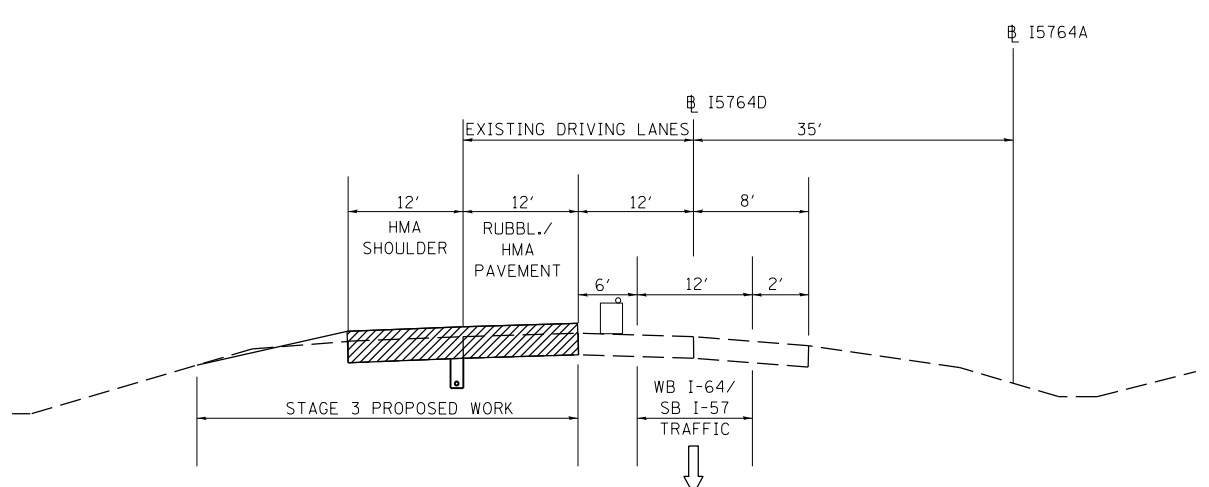


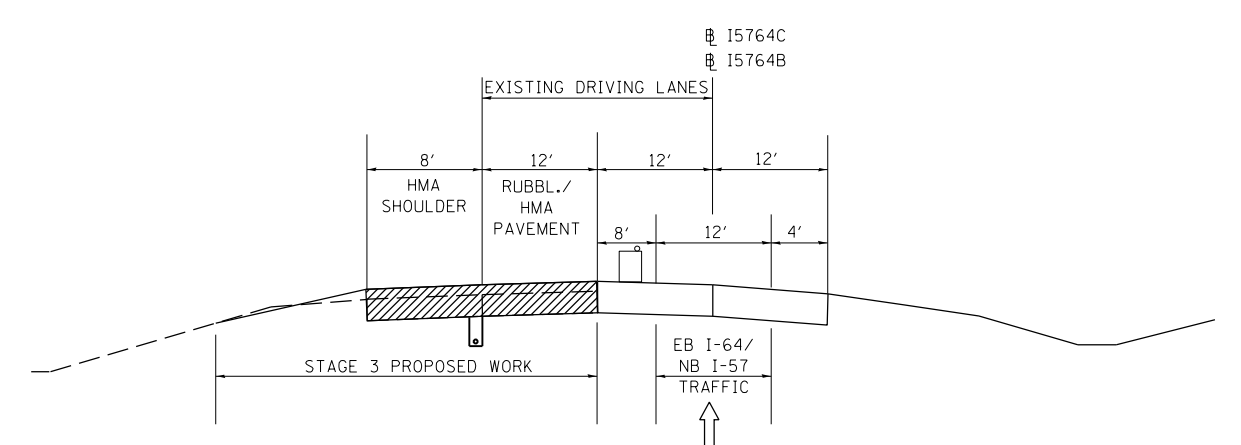
STAGE 3
SB I-57
STA 836+25.03 TO STA 846+81.78 (I5764A)



STAGE 3
NB I-57
STA 838+11.42 TO STA 847+03.12 (I5764B)



STAGE 3
SB I-57
STA 846+81.78 TO STA 869+83.15 (I5764A)
STA 877+23.31 TO STA 885+00 (I5764A)
NB I-57 TO WB I-64
STA 2378+52.25 TO STA 2400+77.28 (I5764D)



STAGE 3
NB I-57
STA 847+03.12 TO STA 866+76.63 (I5764B)
STA 880B+94.86 (I5764B)=STA 882+15.39, 59' RT (I5764A) TO STA 885+00 (I5764A)
EB I-64 TO SB I-57
STA 2378+60.38 TO STA 2395+58.04 (I5764C)

FILE NAME =	USER NAME = rollavr	DESIGNED -	REVISED -	STATE OF ILLINOIS DEPARTMENT OF TRANSPORTATION	STAGE 3 TYPICAL SECTIONS			F.A.I. RTE.	SECTION	COUNTY	TOTAL SHEETS	SHEET NO.	
c:\pwork\pwork\rollavr\d0278568\78276-shhd-stageconstruction.dgn		DRAWN -	REVISED -		SCALE:	SHEET 2	OF 17	SHEETS	STA.	TO STA.	ILLINOIS FED. AID PROJECT	235	102
Default	PLOT SCALE = 100.0000' / in.	CHECKED -	REVISED -							CONTRACT NO.	78276		
	PLOT DATE = 2/28/2014	DATE -	REVISED -							(41-3-DRS-1)(41-8)RS-2 ••57/64			