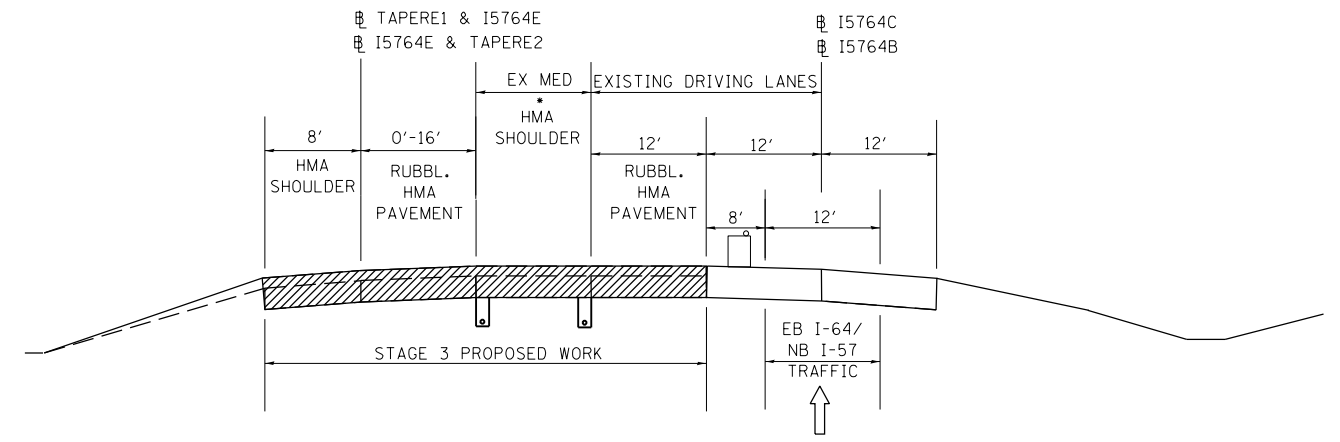


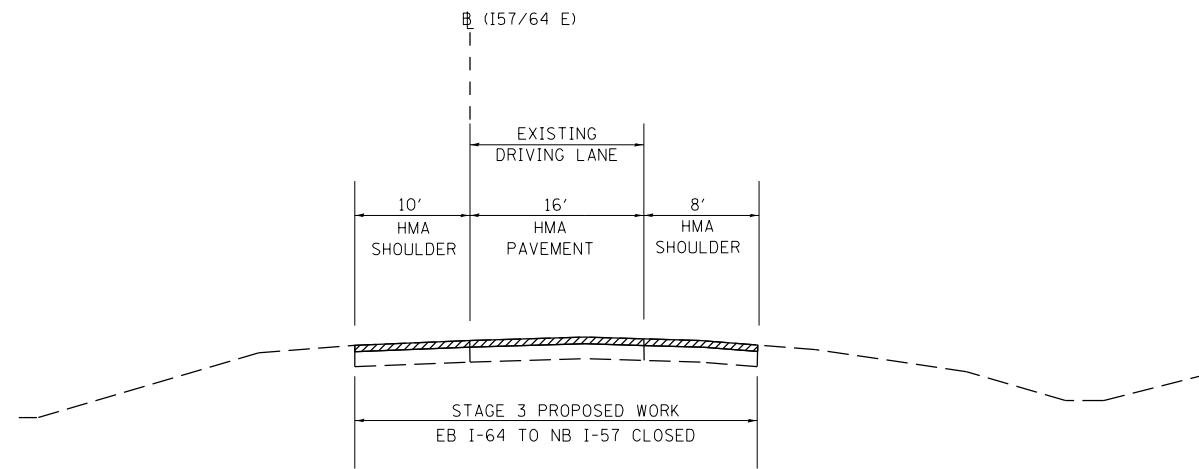
STAGE 3
 SB I-57
 STA 869+83.15 TO STA 877+23.31 (I5764A)
 *0'-28.2'

NB I-57 TO WB I-64
 STA 2364+46.36 (I64)=2364+05.07 (I5764D) TO STA 2378+52.25 (I5764D)
 *0'-24.2'

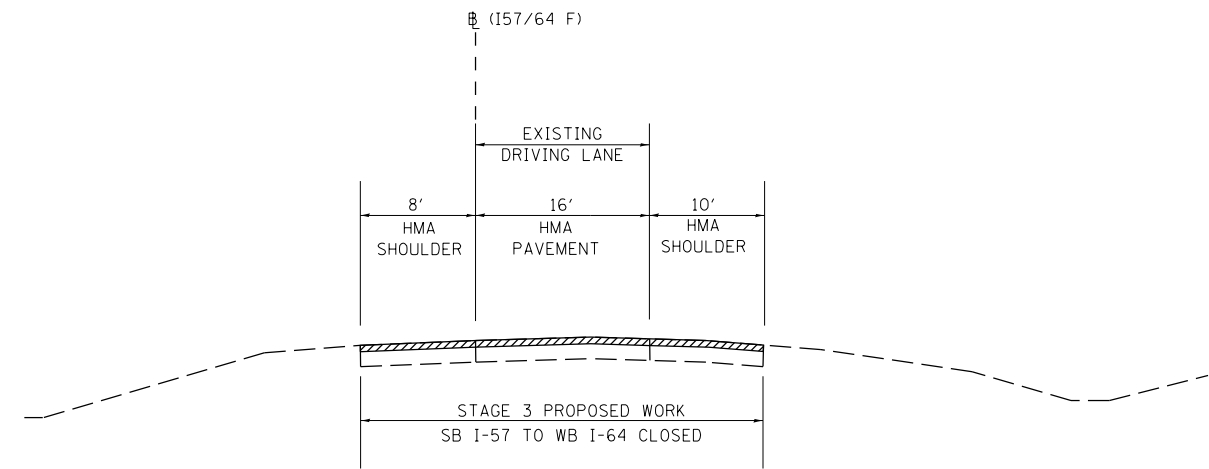


STAGE 3
 NB I-57
 STA 866+76.63 TO STA 880+94.86 (I5764B) = STA 882+15.39, 59' RT (I5764A)
 *0'-23.6'

EB I-64 TO SB I-57
 STA 2364+46.36 (I64)=2364+03.81 (I5764C) TO STA 2378+60.38 (I5764C)
 *0'-24.1'



STAGE 3
 EB I-64 TO NB I-57
 STA 5+63.26 TO STA 17+55.20 (I5764E)



STAGE 3
 SB I-57 TO WB I-64
 STA 5+44.76 TO STA 9+71.11 (I5764F)

FILE NAME =	USER NAME = rollavr	DESIGNED -	REVISED -
c:\pwork\pwork\rollavr\d0278568\78276\shd-stageconstruction.dgn		DRAWN -	REVISED -
Default	PLOT SCALE = 100.0000' / in.	CHECKED -	REVISED -
	PLOT DATE = 2/28/2014	DATE -	REVISED -

**STATE OF ILLINOIS
 DEPARTMENT OF TRANSPORTATION**

STAGE 3 TYPICAL SECTIONS			
SCALE:	SHEET 3	OF 17 SHEETS	STA. TO STA.

F.A.I. RTE.	SECTION	COUNTY	TOTAL SHEETS	SHEET NO.
••	•	JEFFERSON	235	103
			CONTRACT NO. 78276	
ILLINOIS FED. AID PROJECT				