

STATE OF ILLINOIS
DEPARTMENT OF TRANSPORTATION
DIVISION OF HIGHWAYS

**PROPOSED
HIGHWAY PLANS**

FAI ROUTE 57/64 (I-57/64)
SECTION (41-3-1)RS-1;(41-8)RS-2
PROJECT ACNHPP-000S (987)
RUBBLIZATION
JEFFERSON COUNTY

C-99-064-11

FOR INDEX OF SHEETS, SEE SHEET NO. 3

TRAFFIC DATA

I-57 TRAFFIC DATA
JEFFERSON COUNTY
2012 ADT = 32,000 WITH 32% TRUCKS
2014 ADT = 33,620 WITH 32% TRUCKS
2034 ADT = 55,090 WITH 32% TRUCKS

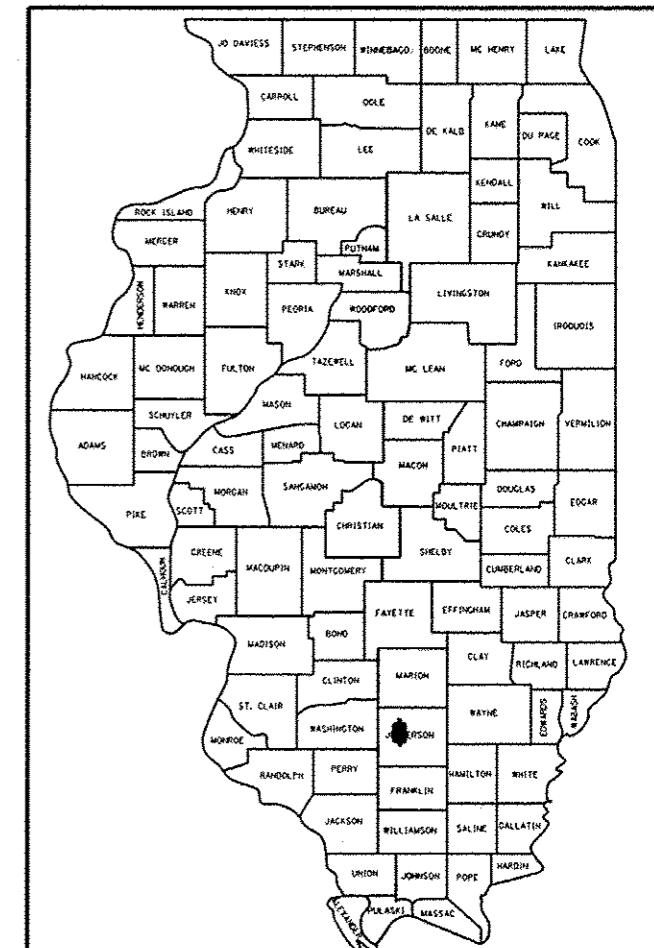
TOWNSHIPS

SHILOH

F.A.I. RTE.	SECTION	COUNTY	TOTAL SHEETS	SHEET NO.
**		JEFFERSON	235	1
ILLINOIS			CONTRACT NO. 78276	

(41-3-1)RS-1;(41-8)RS-2 **57/64

** 235+1 = 236 TOTAL SHEETS
D-99-053-11



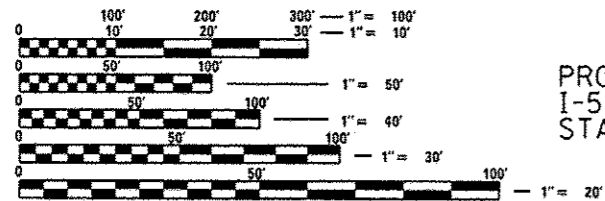
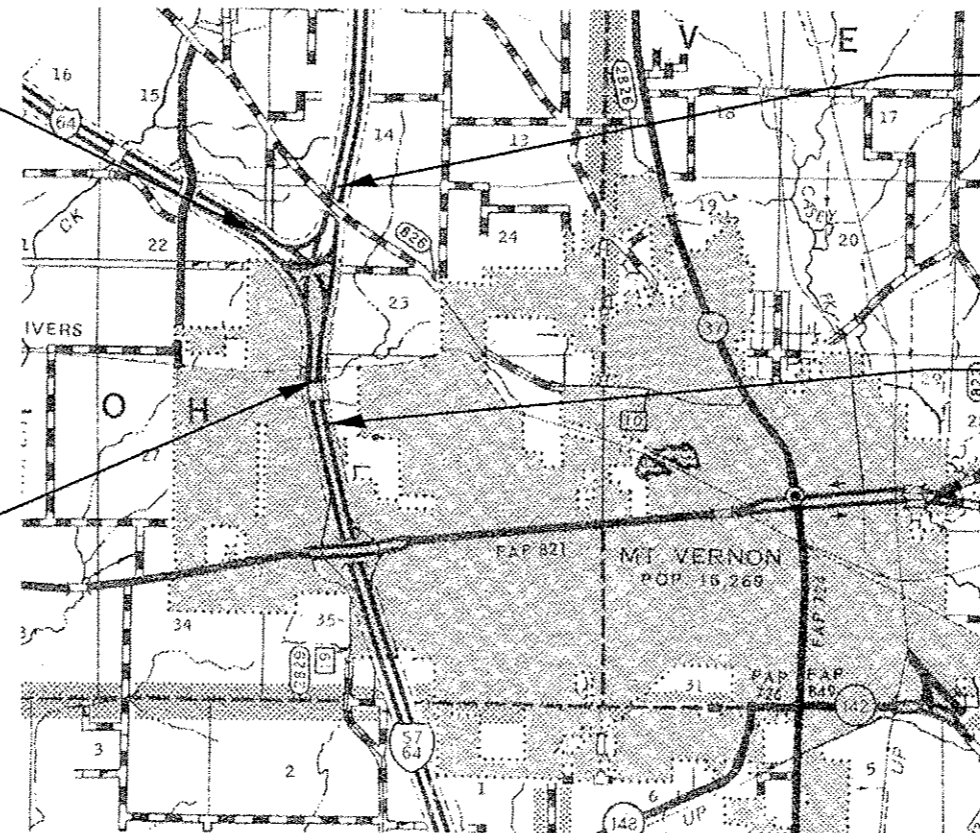
LOCATION OF SECTION INDICATED THUS: - [Symbol]

PROJECT LIMITS
I-64 EB & WB
STA 2356+80

PROJECT LIMITS
I-57 NB & SB
STA 885+00

PROJECT LIMITS
I-57 NB
STA 817+80

PROJECT LIMITS
I-57 SB
STA 828+17.13



FULL SIZE PLANS HAVE BEEN PREPARED USING STANDARD ENGINEERING SCALES. REDUCED SIZED PLANS WILL NOT CONFORM TO STANDARD SCALES. IN MAKING MEASUREMENTS ON REDUCED PLANS, THE ABOVE SCALES MAY BE USED.

J.U.L.I.E.
JOINT UTILITY LOCATION INFORMATION FOR EXCAVATION
1-800-892-0123
OR 811

PROJECT ENGINEER: CHARLES STEIN
DESIGNER: VALERIE ROLLA
618-351-5210
CONTRACT NO. 78276

GROSS LENGTH = 6599.47 FT. = 1.25 MILE
NET LENGTH = 6457.47 FT. = 1.22 MILE

STATE OF ILLINOIS
DEPARTMENT OF TRANSPORTATION
DIVISION OF HIGHWAYS

SUBMITTED *Feb 6 20 14*

Jeffrey A. Korman
DEPUTY DIRECTOR OF HIGHWAYS, REGION ENGINEER

March 21 20 14
John D. Baranzoli PE
ENGINEER OF DESIGN AND ENVIRONMENT

March 21 20 14
Omer Osman PE
DIRECTOR OF HIGHWAYS, CHIEF ENGINEER

PRINTED BY THE AUTHORITY
OF THE STATE OF ILLINOIS