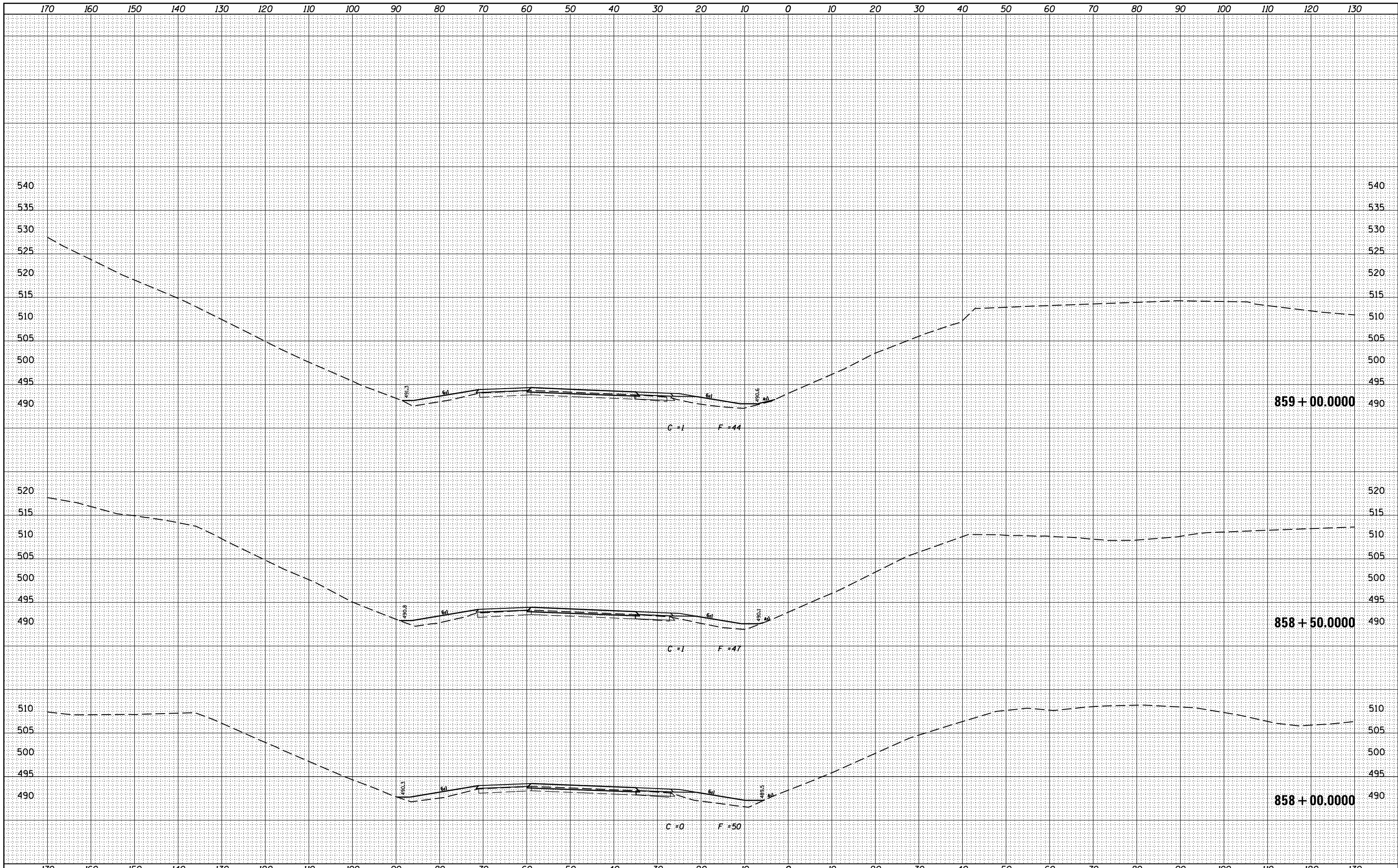


BY	DATE

BY	DATE



FILE NAME = USER NAME = sUSERS  
 c:\pwwork\pwidot\kellykd\0278568\78276-sh\sections.dgn  
 PLOT SCALE = 20.0000' / in.  
 PLOT DATE = 2/7/2014

DESIGNED -  
 DRAWN -  
 CHECKED -  
 DATE -  
 REVISED -  
 REVISED -  
 REVISED -  
 REVISED -

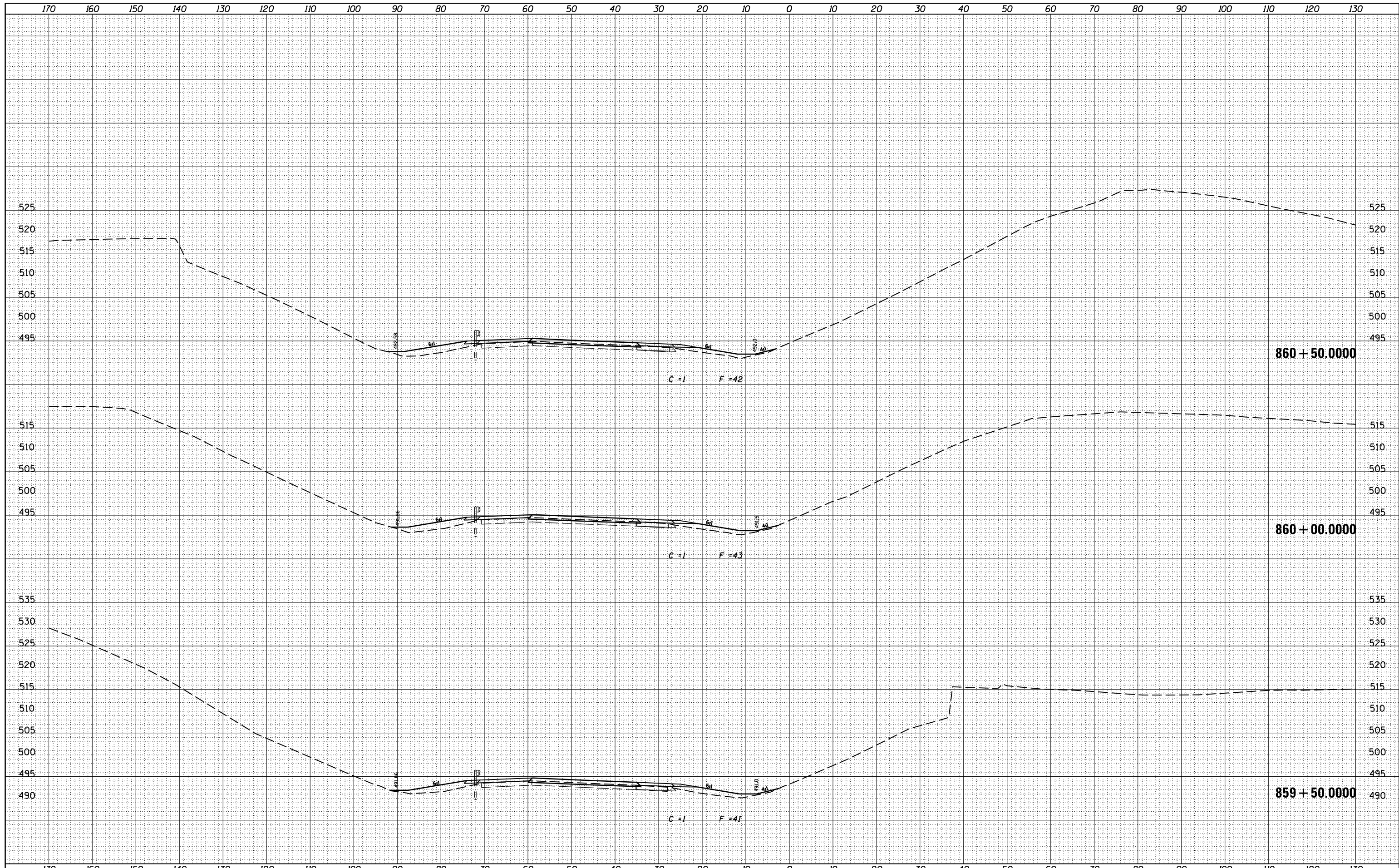
STATE OF ILLINOIS  
 DEPARTMENT OF TRANSPORTATION

PROPOSED CROSS SECTIONS  
 I-57/64 A  
 SCALE: SHEET OF SHEETS STA. 858+00.0000 TO STA. 859+00.0000

F.A.I. RTE.	SECTION	COUNTY	TOTAL SHEETS	SHEET NO.
..	.	JEFFERSON	235	201
			CONTRACT NO.	78276
ILLINOIS FED. AID PROJECT				

BY	DATE
SURVEYED	
PLOTTED	
TEMPLATE	
AREAS	
CHECKED	
FINAL SURVEY NOTE BOOK NO.	

BY	DATE
SURVEYED	
PLOTTED	
TEMPLATE	
AREAS	
CHECKED	
ORIGINAL SURVEY NOTE BOOK NO.	



FILE NAME =  
 c:\pw\_work\pwidot\kellykd\0278568\78276-sh1\sections.dgn

USER NAME = susers  
 DESIGNED -  
 DRAWN -  
 CHECKED -  
 DATE - 2/7/2014

REVISIED -  
 REVISIED -  
 REVISIED -  
 REVISIED -

PLOT SCALE = 20.0000' / in.  
 PLOT DATE = 2/7/2014

**STATE OF ILLINOIS  
 DEPARTMENT OF TRANSPORTATION**

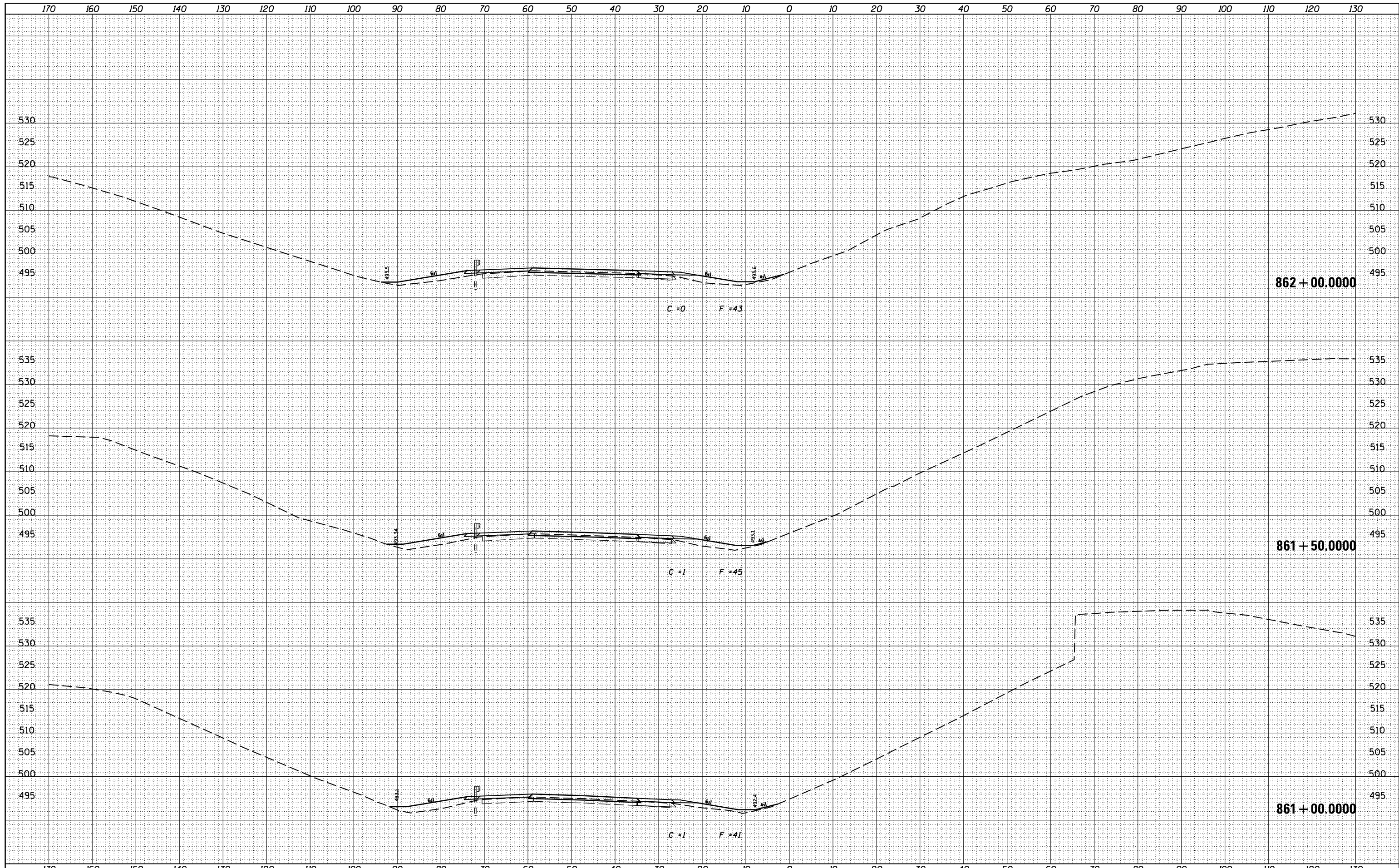
**PROPOSED CROSS SECTIONS  
 I-57/64 A**

SCALE: SHEET OF SHEETS STA. 859+50.0000 TO STA. 860+50.0000

F.A.I. RTE.	SECTION	COUNTY	TOTAL SHEETS	SHEET NO.
..	.	JEFFERSON	235	202
			CONTRACT NO. 78276	
ILLINOIS FED. AID PROJECT				

DATE	
BY	
FINAL SURVEY NO.	
SURVEYED PLOTTED AREAS CHECKED	
NOTE BOOK	
TEMPLATE	
AREAS CHECKED	

DATE	
BY	
ORIGINAL SURVEY NO.	
SURVEYED PLOTTED AREAS CHECKED	
NOTE BOOK	
TEMPLATE	
AREAS CHECKED	



FILE NAME =  
 USER NAME = susers  
 c:\pwork\pwork\kellyk\d0278568\78276-sh\sections.dgn  
 PLOT SCALE = 20.0000' / in.  
 PLOT DATE = 2/7/2014

DESIGNED -  
 DRAWN -  
 CHECKED -  
 DATE -

REVISED -  
 REVISED -  
 REVISED -  
 REVISED -

**STATE OF ILLINOIS  
 DEPARTMENT OF TRANSPORTATION**

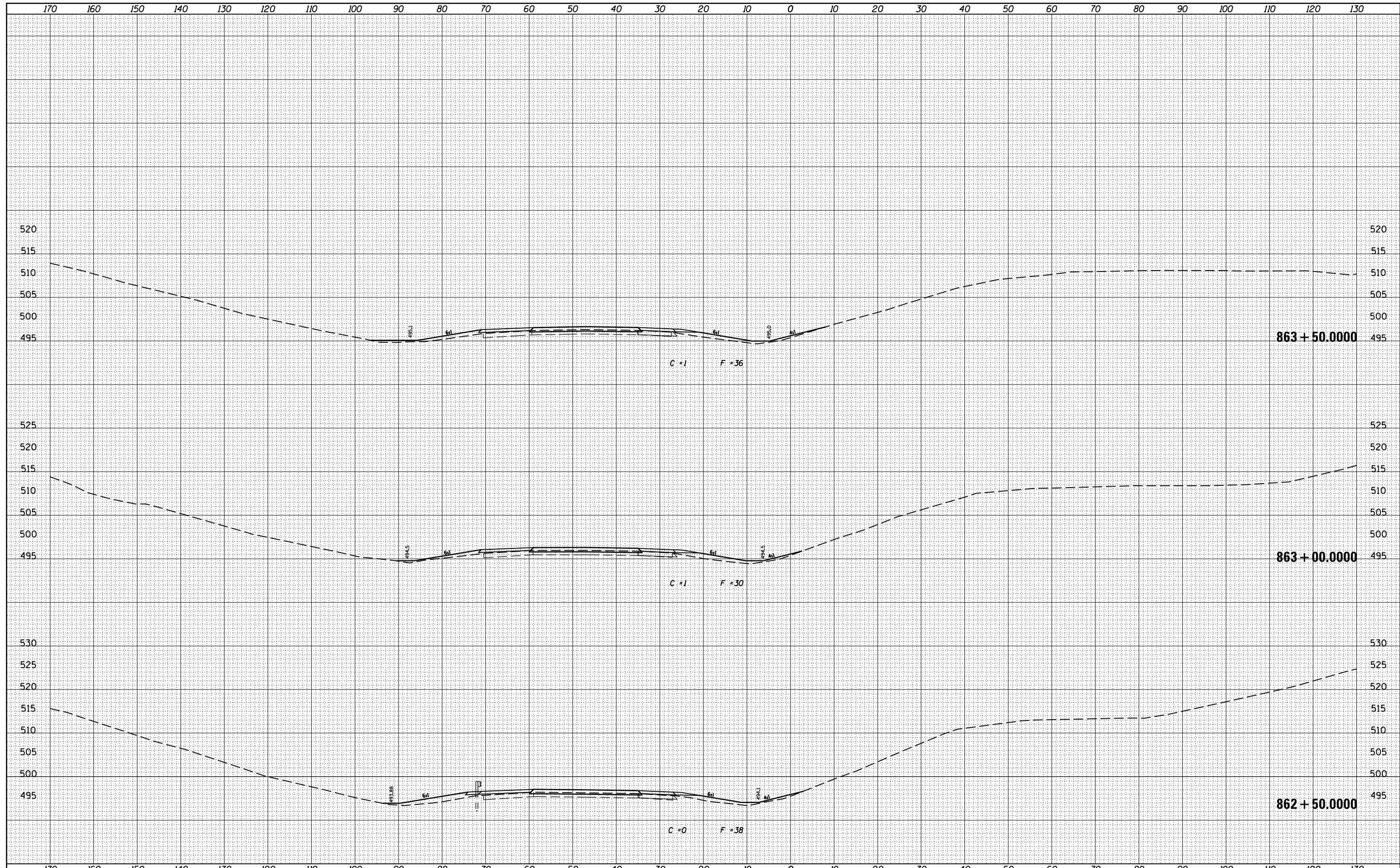
**PROPOSED CROSS SECTIONS  
 I-57/64 A**

SCALE: SHEET OF SHEETS STA. 861+00.0000 TO STA. 862+00.0000

F.A.I. RTE.	SECTION	COUNTY	TOTAL SHEETS	SHEET NO.
..	.	JEFFERSON	235	203
CONTRACT NO. 78276			ILLINOIS FED. AID PROJECT	

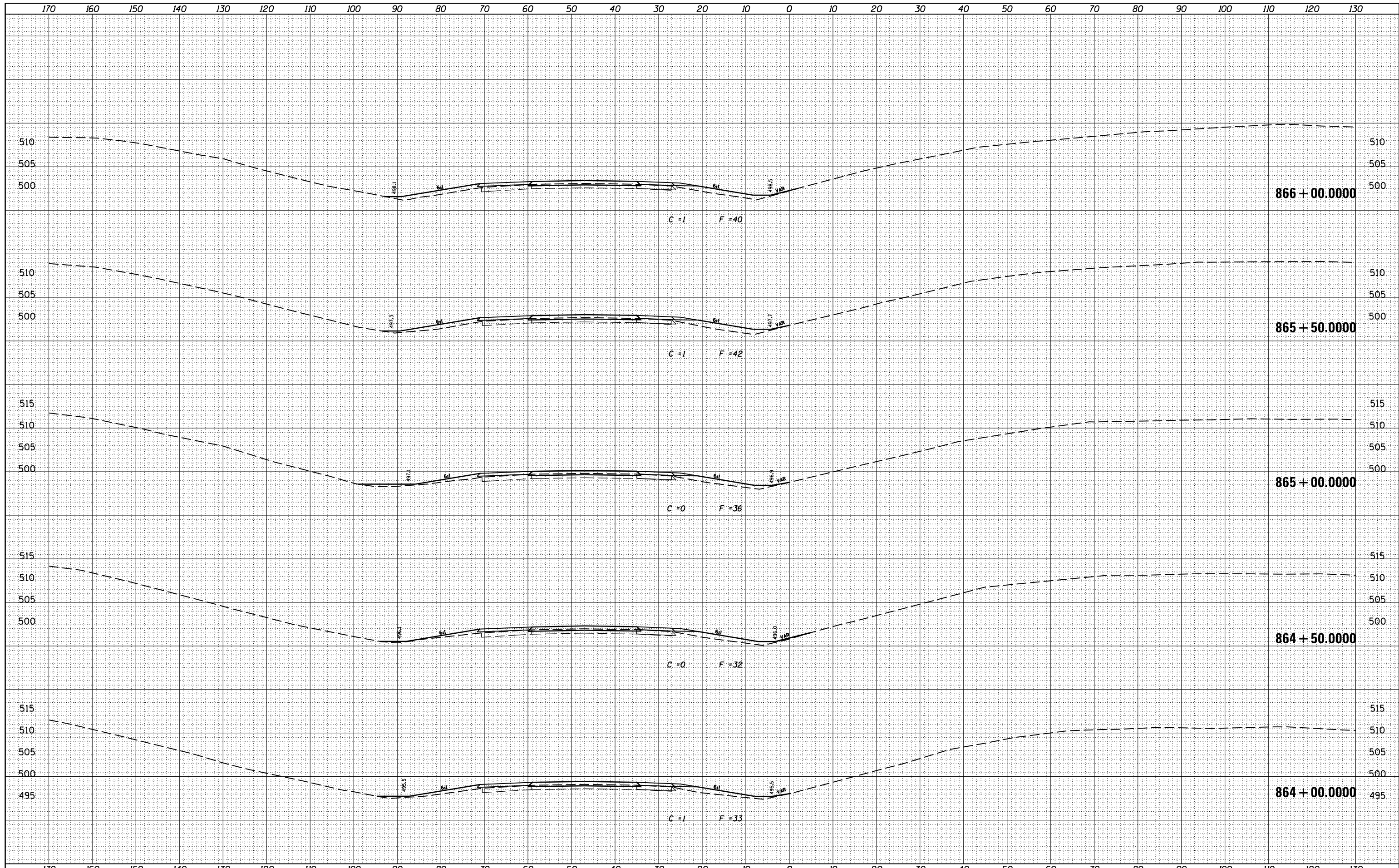
FINAL SURVEY	SURVEYED	DATE
NOTE BOOK	PLOTTED	
NO.	TEMPLATE	
	AREAS CHECKED	
	AREAS CHECKED	

ORIGINAL SURVEY	SURVEYED	DATE
NOTE BOOK	PLOTTED	
NO.	TEMPLATE	
	AREAS CHECKED	
	AREAS CHECKED	



BY	DATE

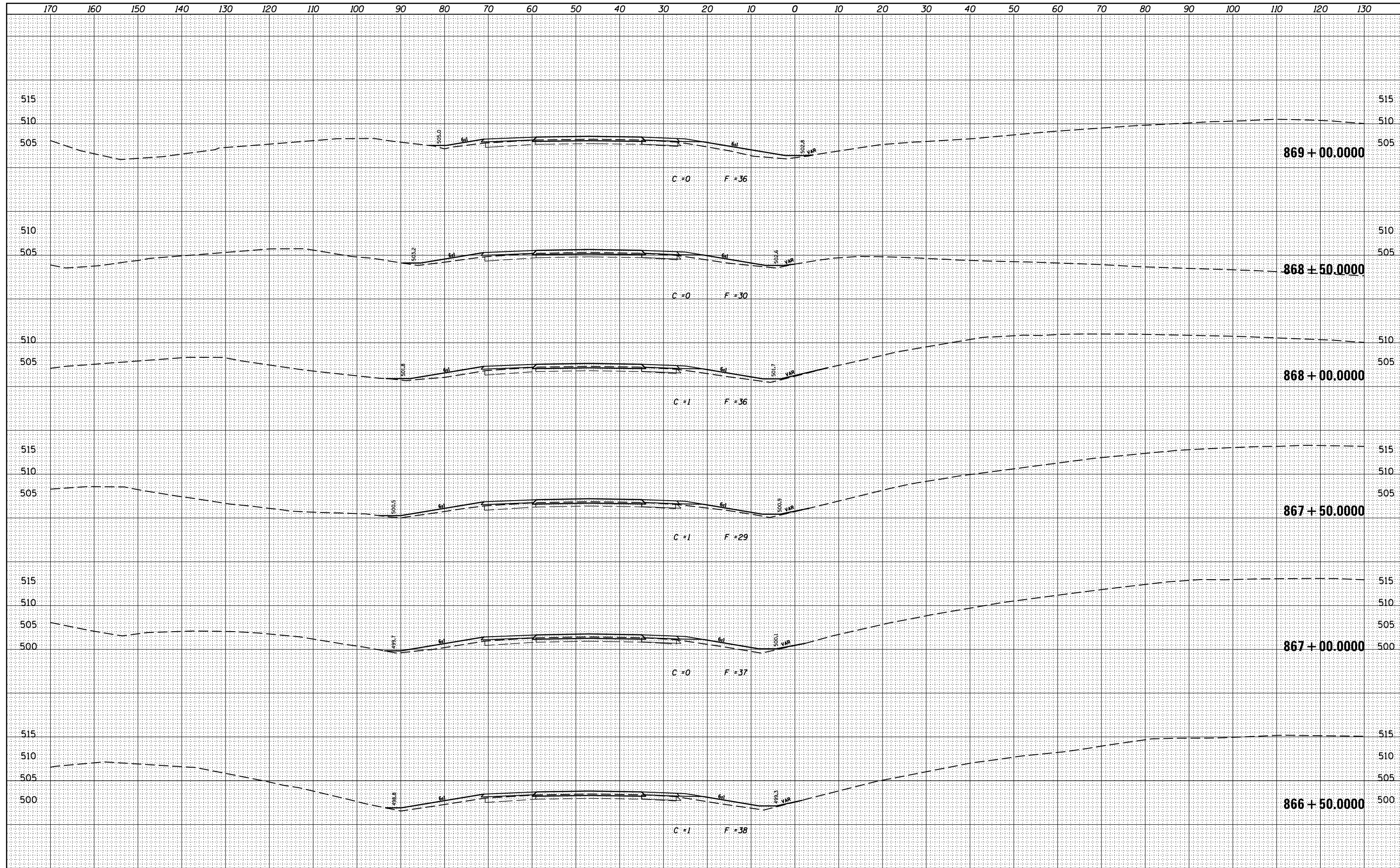
BY	DATE



FILE NAME =	USER NAME = \$USERS	DESIGNED -	REVISED -	<b>STATE OF ILLINOIS</b> <b>DEPARTMENT OF TRANSPORTATION</b>	<b>PROPOSED CROSS SECTIONS</b>		F.A.I. RTE.	SECTION	COUNTY	TOTAL SHEETS	SHEET NO.
		DRAWN -	REVISED -		<b>I-5764 A</b>				JEFFERSON	235	205
		CHECKED -	REVISED -		SCALE:	SHEET	OF	SHEETS	STA. 864+00.0000 TO STA. 866+00.0000	CONTRACT NO. 78276	
		DATE - 2/7/2014	REVISED -		ILLINOIS FED. AID PROJECT						

DATE	
BY	
FINAL SURVEY	SURVEYED
NOTE BOOK	PLOTTED
NO.	AREAS CHECKED

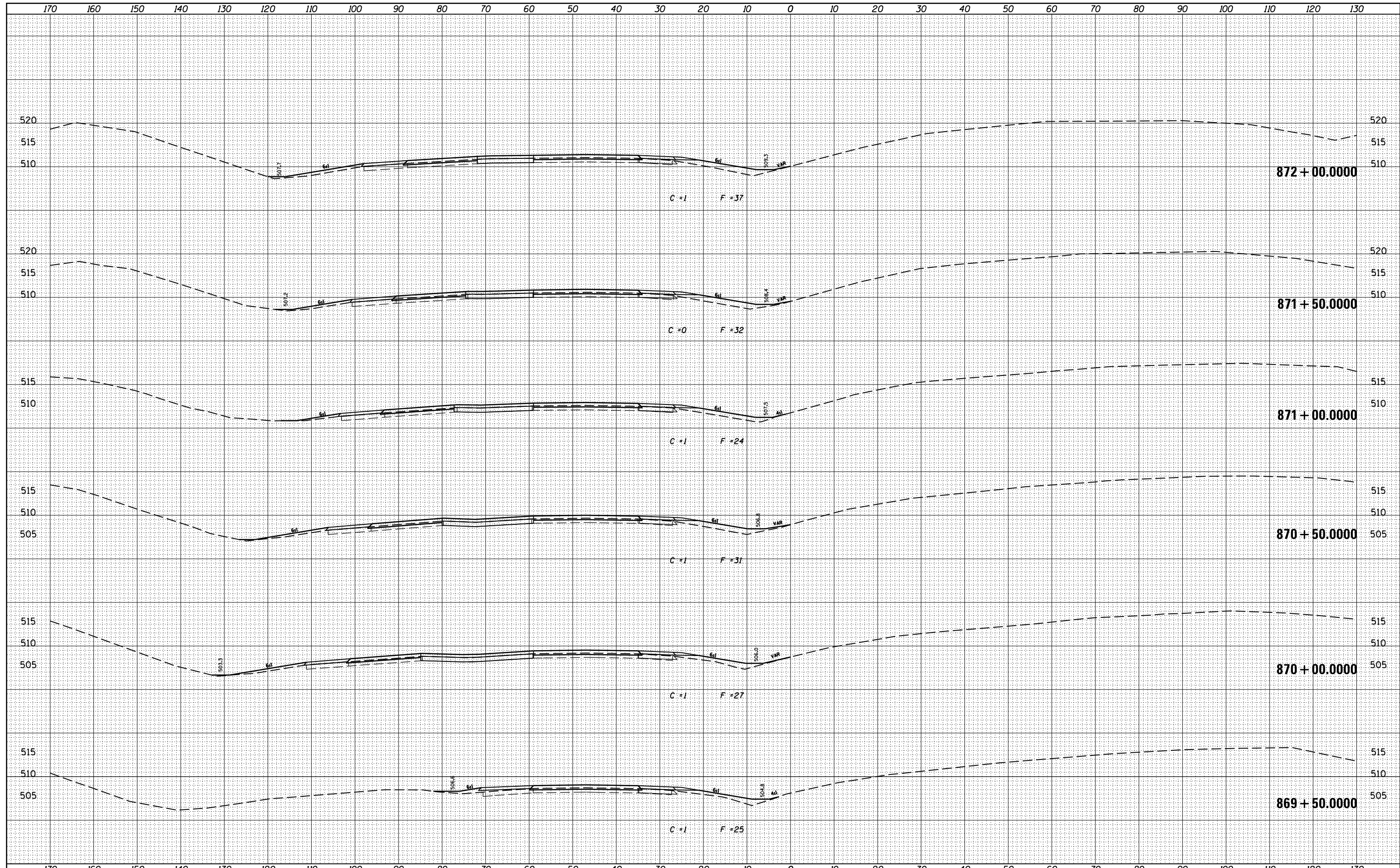
DATE	
BY	
ORIGINAL SURVEY	SURVEYED
NOTE BOOK	PLOTTED
NO.	AREAS CHECKED



FILE NAME =	USER NAME = \$USERS	DESIGNED -	REVISED -	<b>STATE OF ILLINOIS</b> <b>DEPARTMENT OF TRANSPORTATION</b>	<b>PROPOSED CROSS SECTIONS</b> <b>I-57/64 A</b>				F.A.I. RTÉ.	SECTION	COUNTY	TOTAL SHEETS	SHEET NO.
ca:\pw_work\pwidot\kellykd\ad278568\78276-sh\crosssections.dgn		DRAWN -	REVISED -		••	•	JEFFERSON	235	206				
		CHECKED -	REVISED -				CONTRACT NO. 78276						
		DATE -	REVISED -		SCALE:	SHEET	OF	SHEETS	STA. 866+50.0000 TO STA. 869+00.0000	ILLINOIS FED. AID PROJECT			
\$MODELNAME\$	2/7/2014									(41-3-DRS-1)(41-DRS-2	••57/64		

DATE	
BY	
FINAL SURVEY	SURVEYED
NOTE BOOK	PLOTTED
NO.	TEMPLATE
	AREAS CHECKED

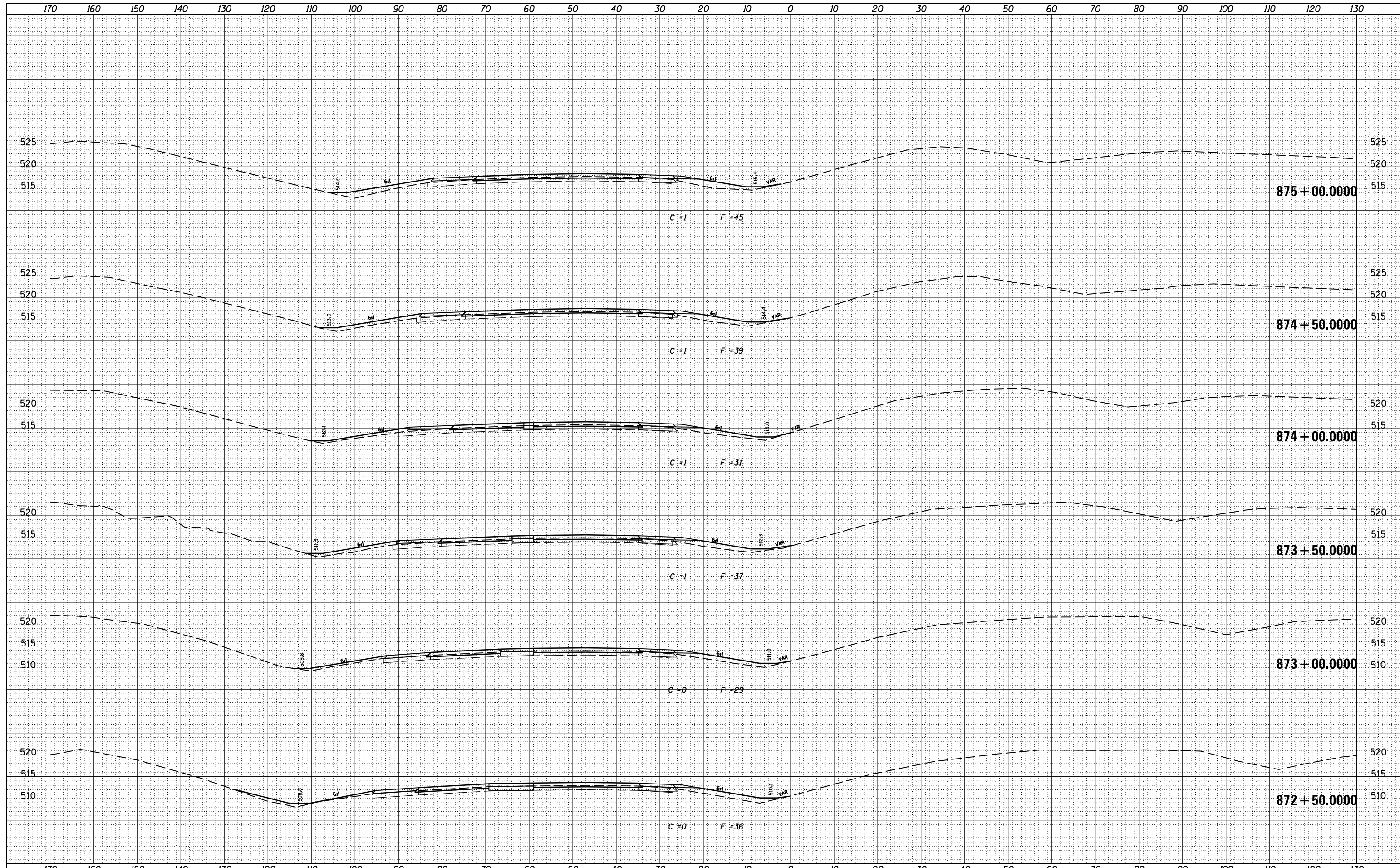
DATE	
BY	
ORIGINAL SURVEY	SURVEYED
NOTE BOOK	PLOTTED
NO.	TEMPLATE
	AREAS CHECKED



FILE NAME =	USER NAME = \$USERS	DESIGNED -	REVISED -	<b>STATE OF ILLINOIS</b> <b>DEPARTMENT OF TRANSPORTATION</b>	<b>PROPOSED CROSS SECTIONS</b> <b>I-57/64 A</b>			F.A.I. RTE.	SECTION	COUNTY	TOTAL SHEETS	SHEET NO.
es:\pw_work\pwidot\kellykd\0278568\78276-sh.tj	xsections.dgn	DRAWN -	REVISED -					••	•	JEFFERSON	235	207
	PLOT SCALE = 20.0000' / in.	CHECKED -	REVISED -		CONTRACT NO. 78276			ILLINOIS FED. AID PROJECT				
\$MODELNAME\$	PLOT DATE = 2/7/2014	DATE -	REVISED -		SCALE:	SHEET	OF	SHEETS	STA. 869+50.0000 TO STA. 872+00.0000	(41-3-1RS-1)(41-8RS-2)	••57/64	

DATE	
BY	
FINAL SURVEY	SURVEYED
NOTE BOOK	PLOTTED
NO.	TEMPLATE
	AREAS CHECKED
	AREAS CHECKED

DATE	
BY	
ORIGINAL SURVEY	SURVEYED
NOTE BOOK	PLOTTED
NO.	TEMPLATE
	AREAS CHECKED
	AREAS CHECKED

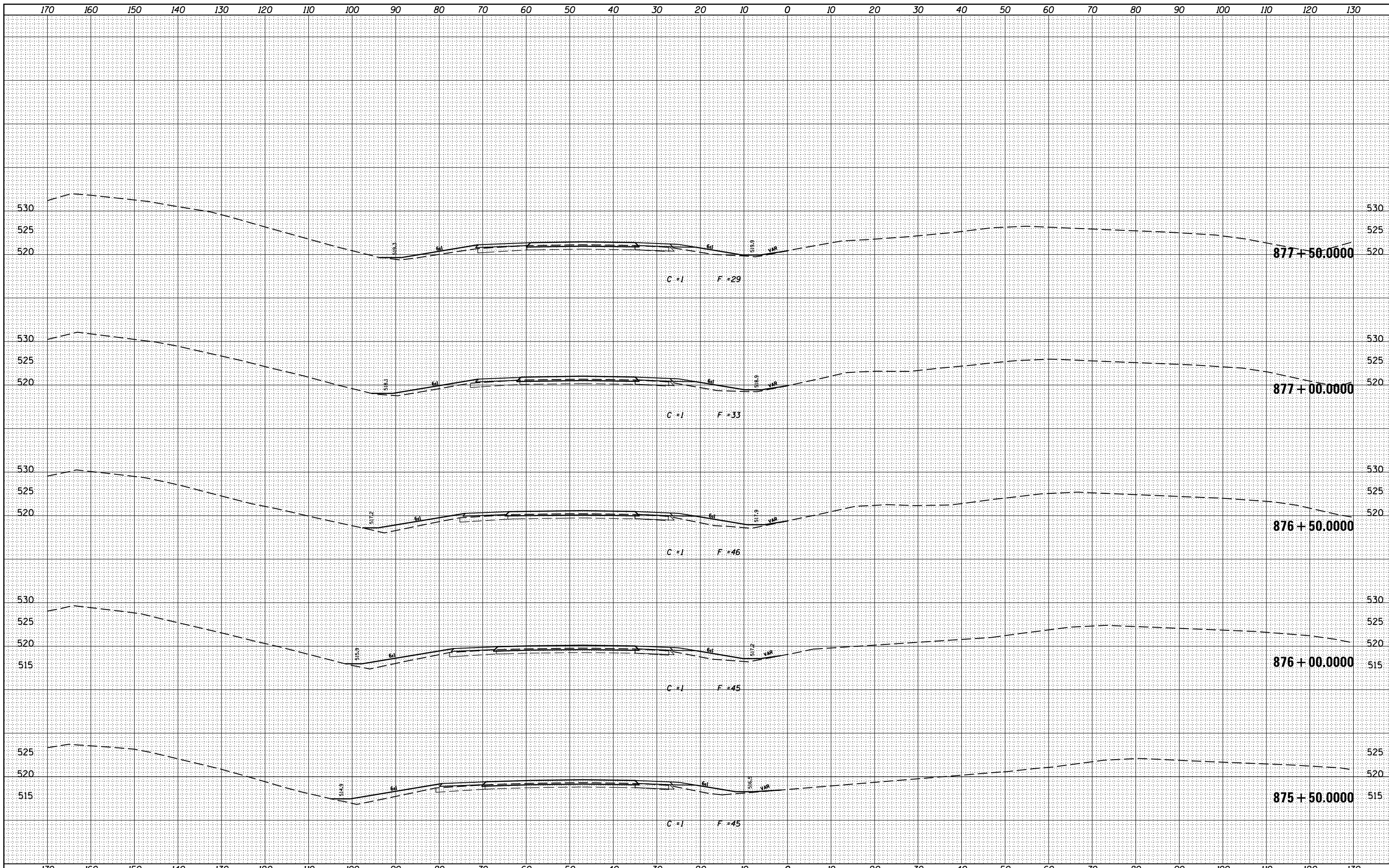


FILE NAME =	USER NAME = \$USERS	DESIGNED -	REVISED -	<b>STATE OF ILLINOIS</b> <b>DEPARTMENT OF TRANSPORTATION</b>	<b>PROPOSED CROSS SECTIONS</b> <b>I-57/64 A</b>			F.A.I. RTE.	SECTION	COUNTY	TOTAL SHEETS	SHEET NO.
ca:\pw_work\pwidot\kellykd\0278568\78276-sh\sections.dgn	PLLOT SCALE = 20.0000' / in.	CHECKED -	REVISED -					••	•	JEFFERSON	235	208
\$MODELNAME\$	PLLOT DATE = 2/7/2014	DATE -	REVISED -		SCALE: SHEET OF SHEETS STA. 872+50.0000 TO STA. 875+00.0000			ILLINOIS FED. AID PROJECT				
								•(41-3-1RS-1)(41-8)RS-2 ••57/64				



BY	DATE

BY	DATE



FILE NAME =  
 c:\pwork\pwork\kellyk\d0278568\78276-sh1\sections.dgn

USER NAME = \$USERS\$  
 DESIGNED -  
 DRAWN -  
 CHECKED -  
 DATE -

REVISIED -  
 REVISIED -  
 REVISIED -  
 REVISIED -

REVISIED -  
 REVISIED -  
 REVISIED -

**STATE OF ILLINOIS  
 DEPARTMENT OF TRANSPORTATION**

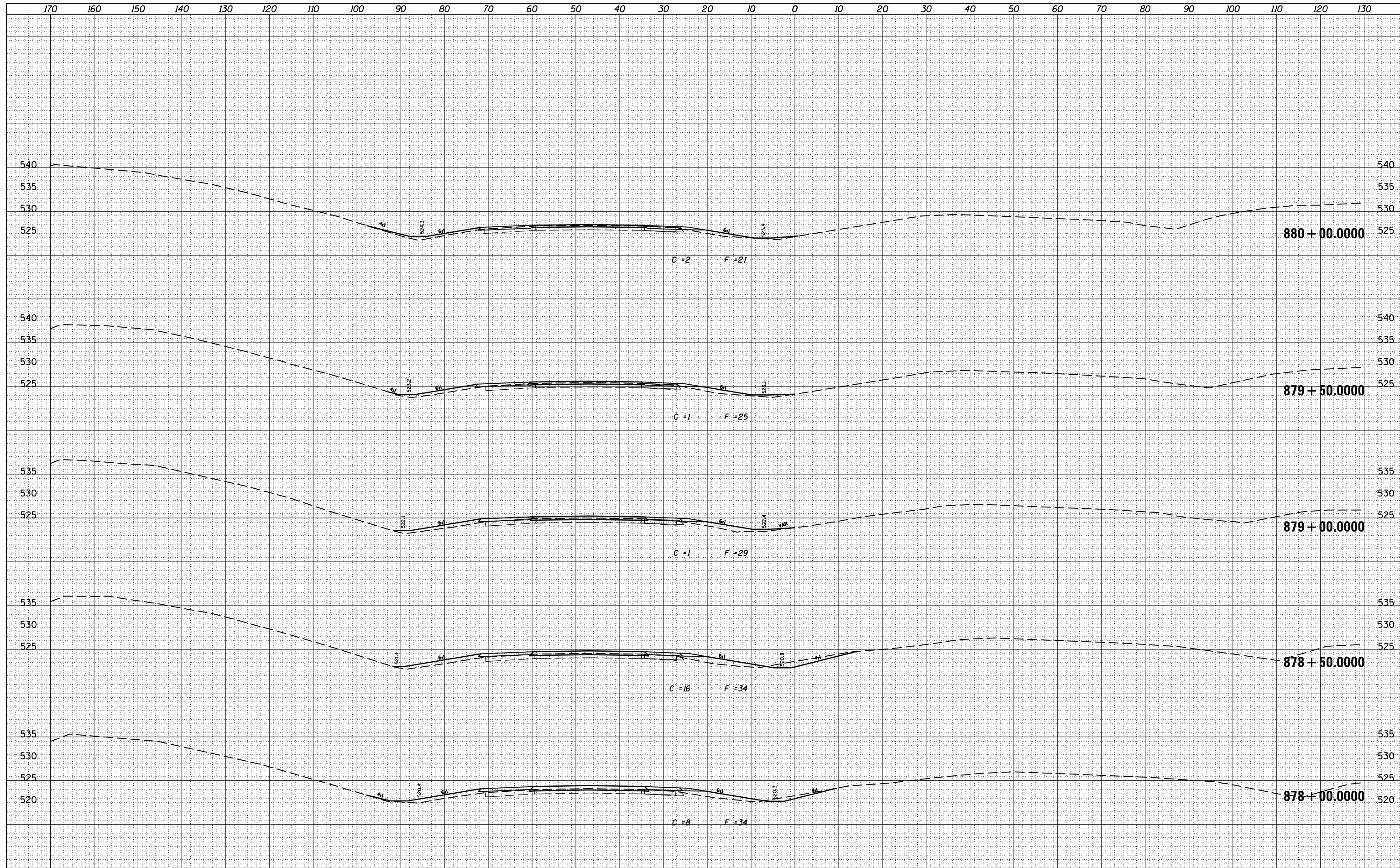
**PROPOSED CROSS SECTIONS  
 I-57/64 A**

SCALE: SHEET OF SHEETS STA. 875+50.0000 TO STA. 877+50.0000

F.A.I. RTÉ.	SECTION	COUNTY	TOTAL SHEETS	SHEET NO.
..	.	JEFFERSON	235	209
			CONTRACT NO. 78276	

DATE	
BY	
FINAL SURVEY	SURVEYED
NOTE BOOK	PLOTTED
NO.	TEMPLATE
	AREAS
	CHECKED

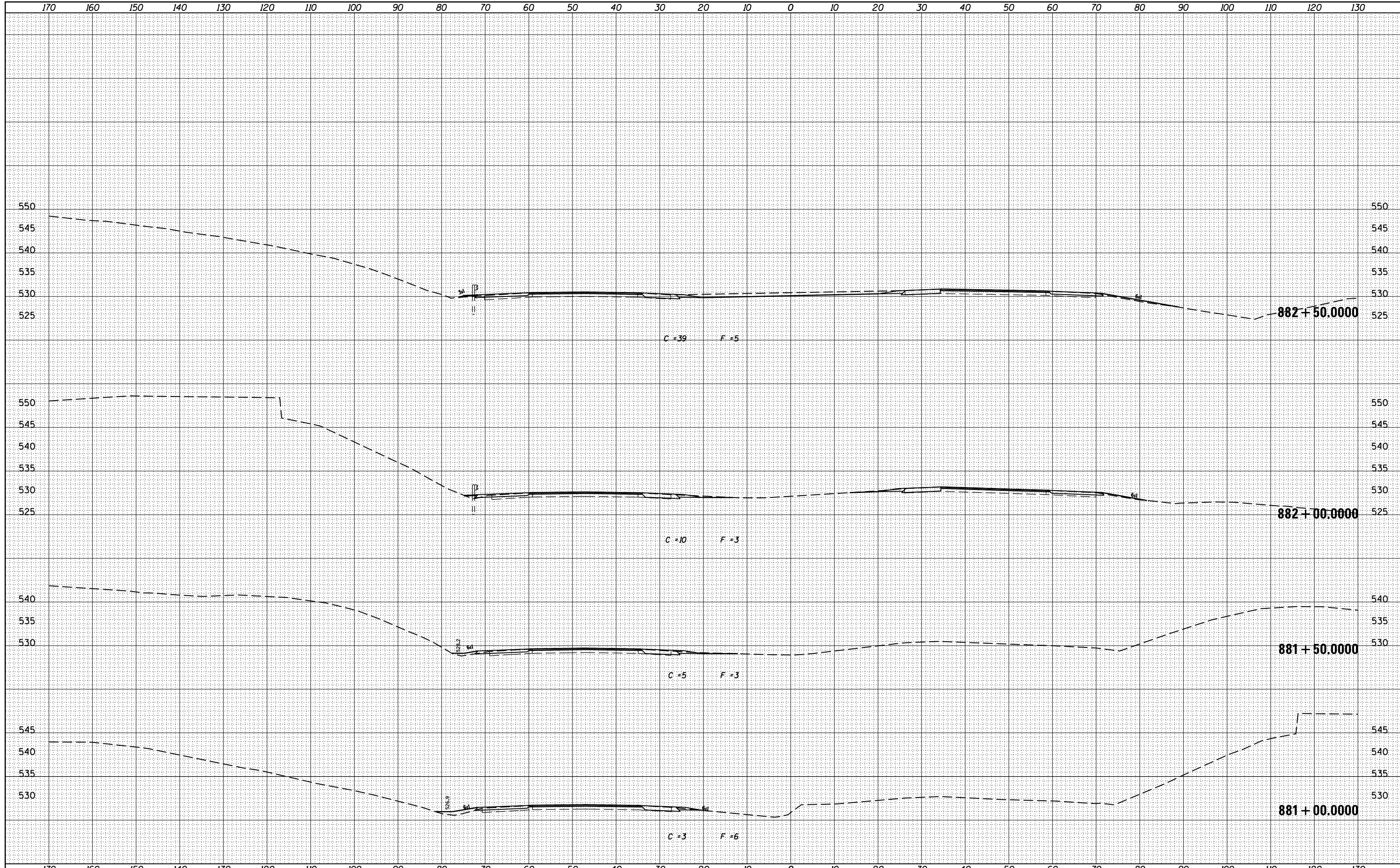
DATE	
BY	
ORIGINAL SURVEY	SURVEYED
NOTE BOOK	PLOTTED
NO.	TEMPLATE
	AREAS
	CHECKED



FILE NAME =	USER NAME = \$USERS	DESIGNED -	REVISED -	<b>STATE OF ILLINOIS</b> <b>DEPARTMENT OF TRANSPORTATION</b>	<b>PROPOSED CROSS SECTIONS</b> <b>I-57/64 A</b>			F.A.I. R.T.E.	SECTION	COUNTY	TOTAL SHEETS	SHEET NO.
ca:\pw_work\pwidot\kellykd\0278568\78276-sh\sections.dgn		DRAWN -	REVISED -					••	•	JEFFERSON	235	210
		CHECKED -	REVISED -		CONTRACT NO. 78276							
\$MODELNAME\$		DATE -	REVISED -		SCALE:	SHEET	OF	SHEETS	STA. 878+00.0000 TO STA. 880+00.0000	ILLINOIS FED. AID PROJECT	(41-3-DRS-1)(41-8)RS-2	••57/64

BY	DATE
SURVEYED	
PLOTTED	
TEMPLATE	
AREAS	
CHECKED	
FINAL SURVEY NO.	
NOTE BOOK	
AREAS	
CHECKED	

BY	DATE
SURVEYED	
PLOTTED	
TEMPLATE	
AREAS	
CHECKED	
ORIGINAL SURVEY NO.	
NOTE BOOK	
AREAS	
CHECKED	



FILE NAME = c:\pw\_work\pwidot\kellykd\ad278568\78276-sh...sections.dgn  
\$MODELNAME\$

USER NAME = susers  
DRAWN -  
CHECKED -  
DATE - 2/7/2014

DESIGNED -  
DRAWN -  
CHECKED -  
DATE -

REVISED -  
REVISED -  
REVISED -  
REVISED -

### STATE OF ILLINOIS DEPARTMENT OF TRANSPORTATION

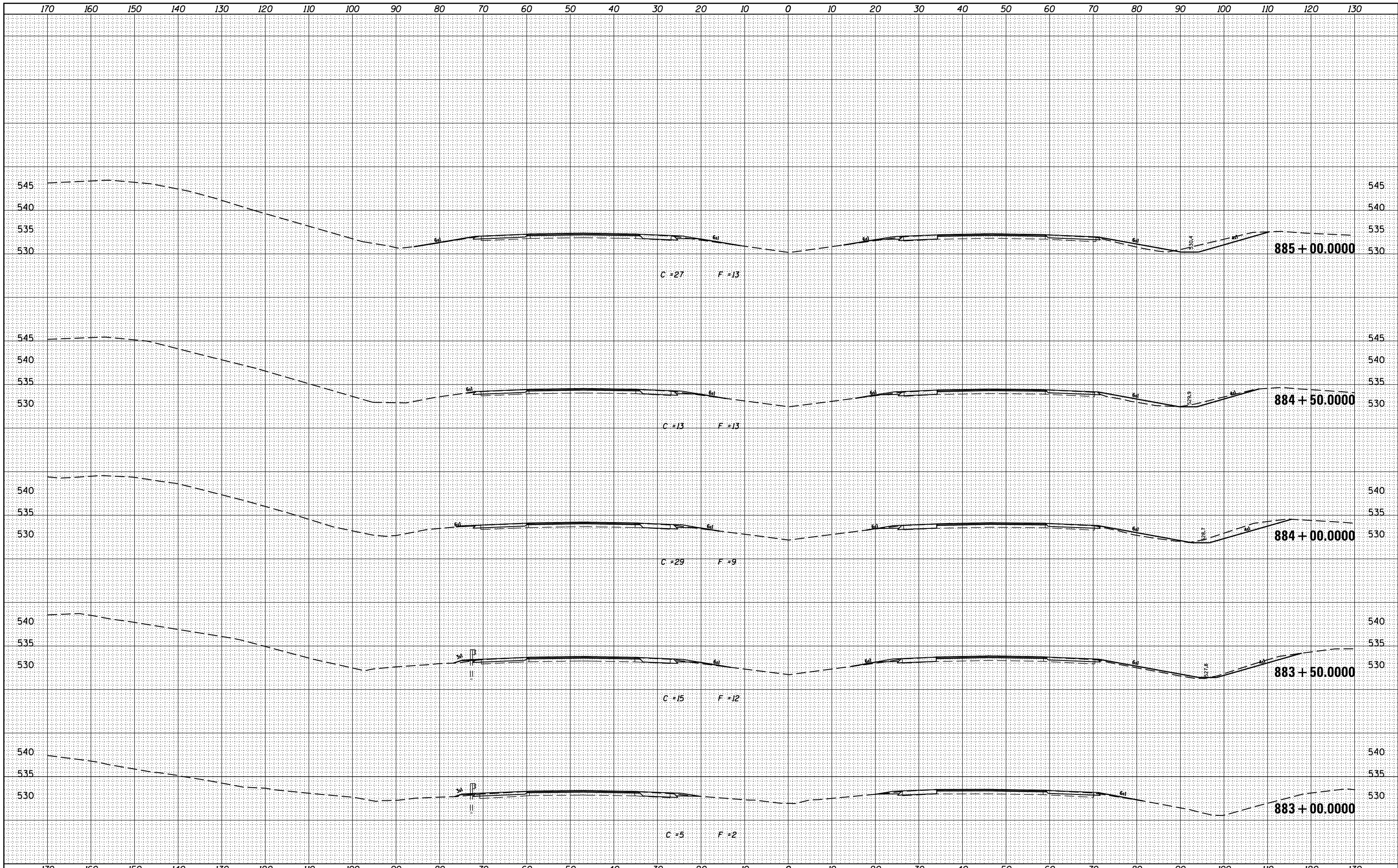
### PROPOSED CROSS SECTIONS I-57/64 A

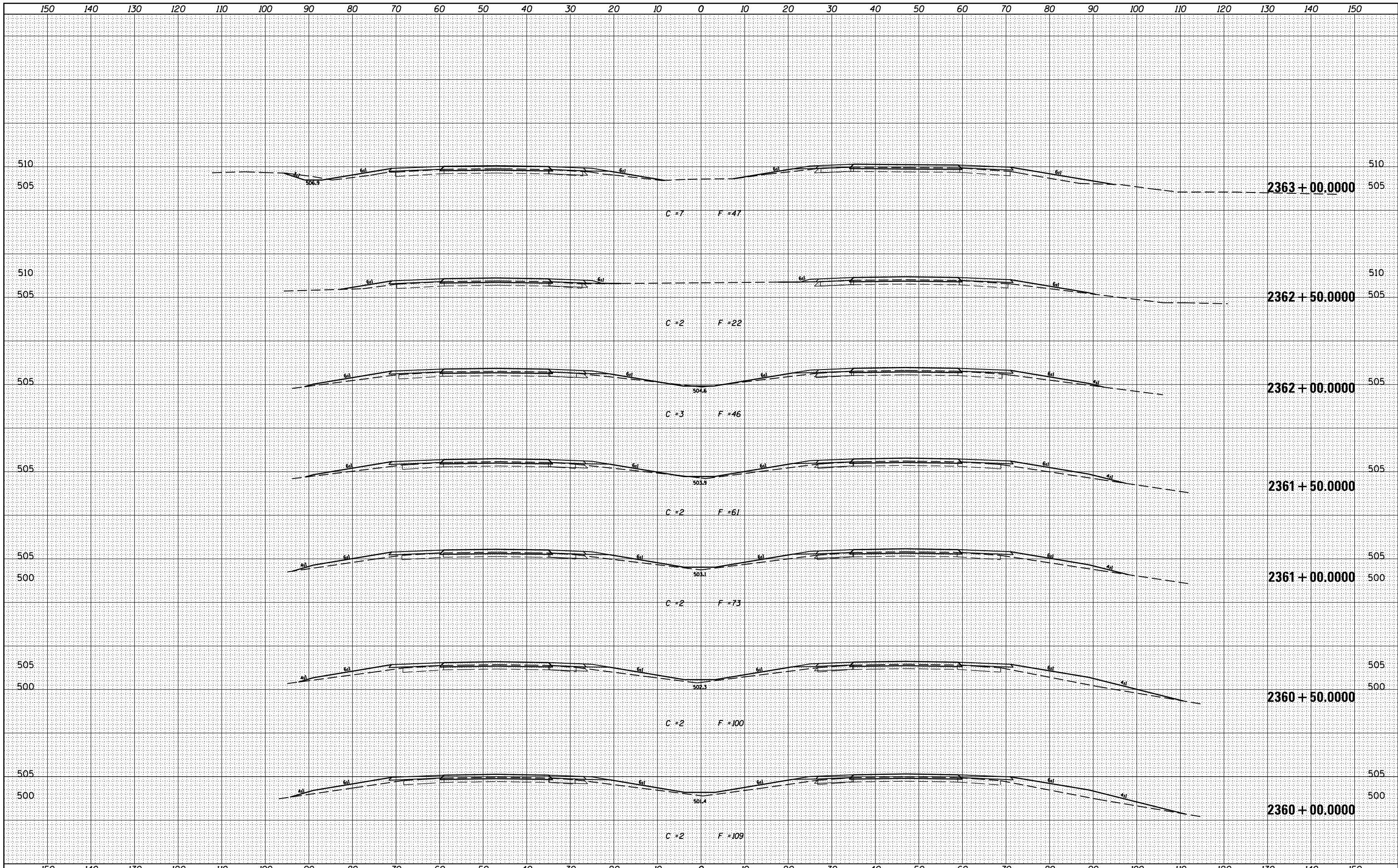
SCALE: SHEET OF SHEETS STA. 881+00.0000 TO STA. 882+50.0000

F.A.I. RTÉ.	SECTION	COUNTY	TOTAL SHEETS	SHEET NO.
••	•	JEFFERSON	235	211
CONTRACT NO. 78276				
ILLINOIS FED. AID PROJECT				

BY	DATE
FINAL SURVEY	SURVEYED
NOTE BOOK	PLOTTED
NO.	TEMPLATE
AREAS CHECKED	

BY	DATE
ORIGINAL SURVEY	SURVEYED
NOTE BOOK	PLOTTED
NO.	TEMPLATE
AREAS CHECKED	



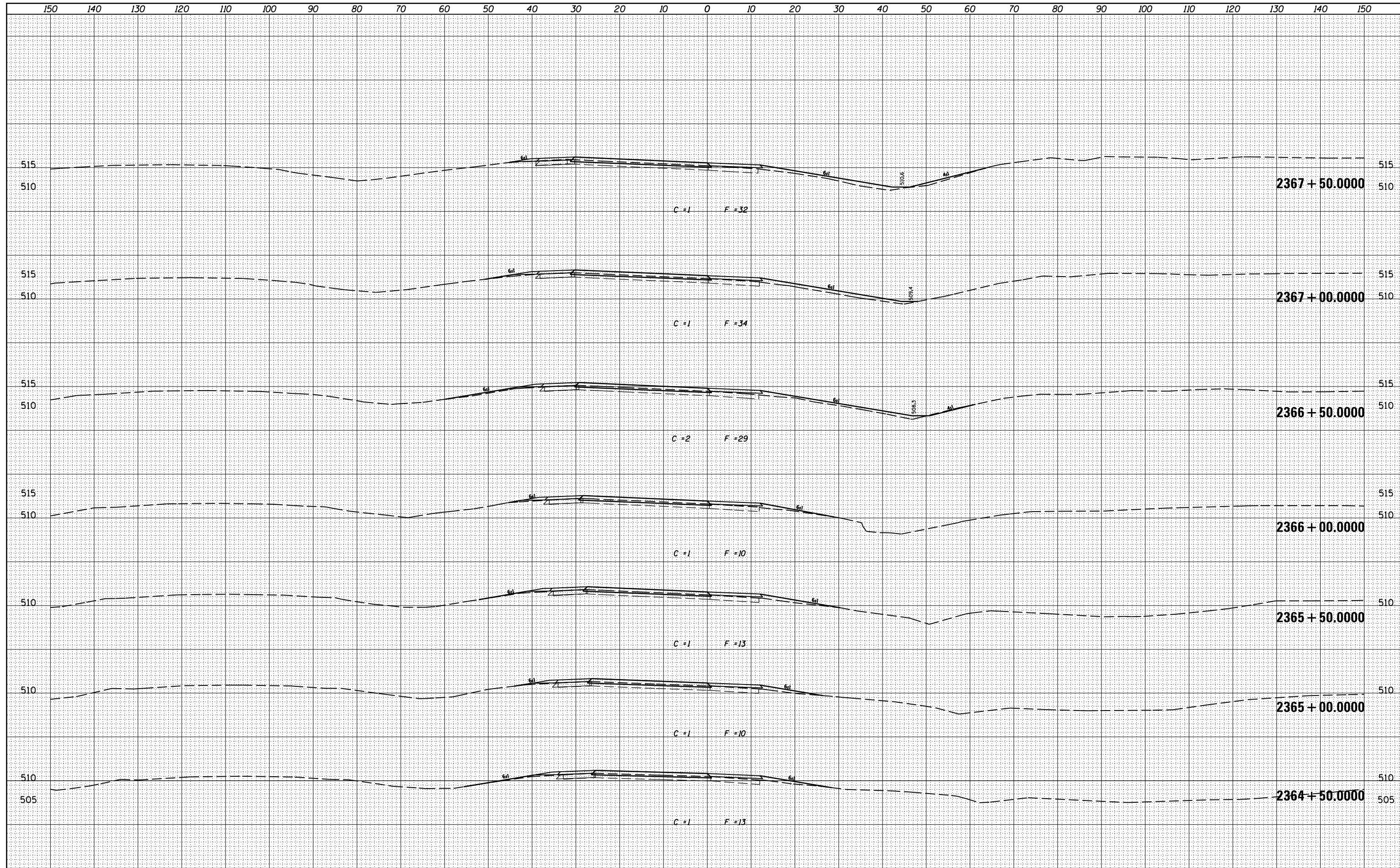


DATE	BY	FINAL SURVEY	SURVEYED	PLOTTED	TEMPLATE	AREAS	CHECKED
		NO.					

DATE	BY	ORIGINAL SURVEY	SURVEYED	PLOTTED	TEMPLATE	AREAS	CHECKED
		NO.					

DATE	
BY	
FINAL SURVEY	SURVEYED
NOTE BOOK	PLOTTED
NO.	AREAS CHECKED

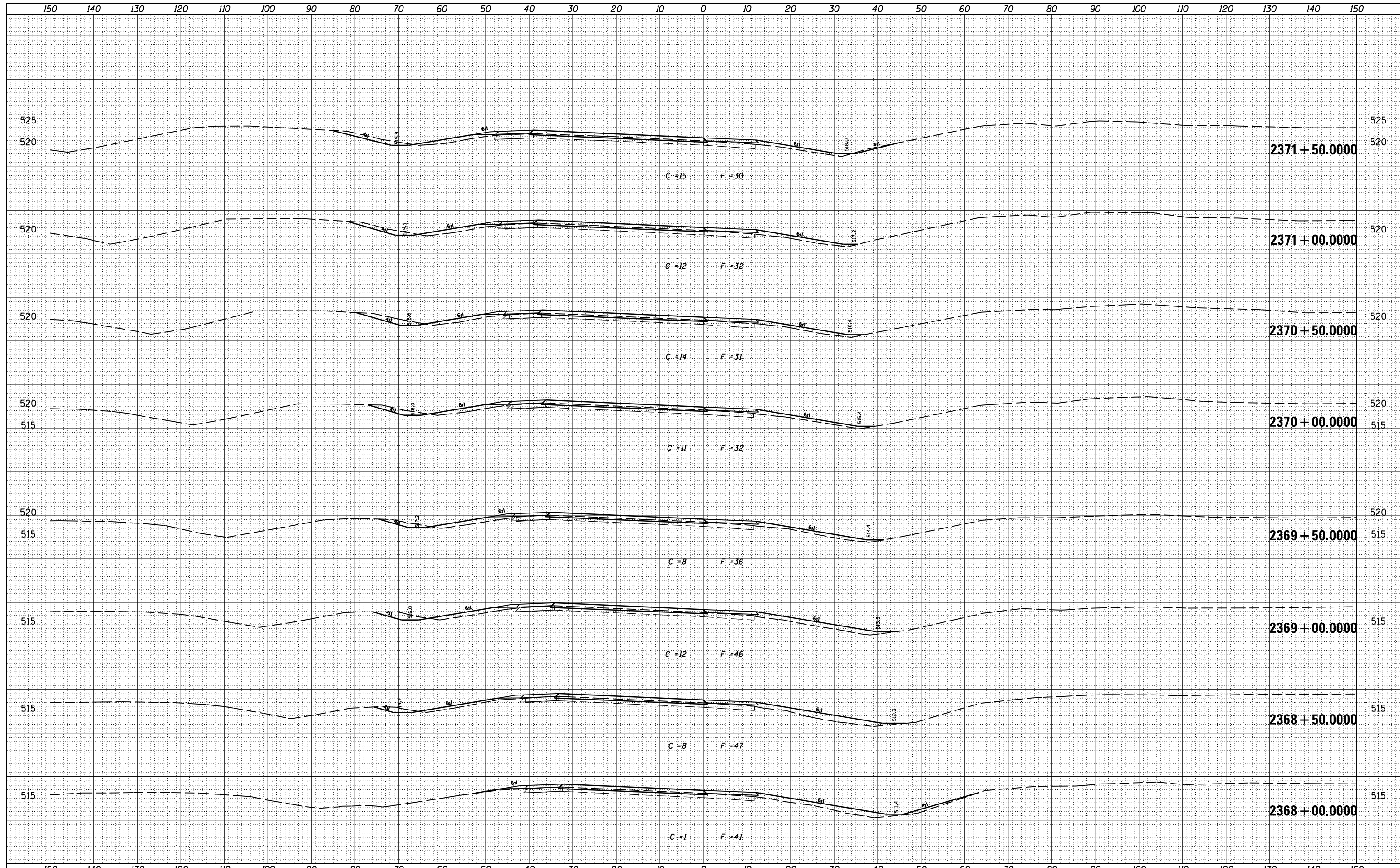
DATE	
BY	
ORIGINAL SURVEY	SURVEYED
NOTE BOOK	PLOTTED
NO.	AREAS CHECKED



FILE NAME =	USER NAME = \$USERS	DESIGNED -	REVISED -	<b>STATE OF ILLINOIS</b> <b>DEPARTMENT OF TRANSPORTATION</b>	<b>PROPOSED CROSS SECTIONS</b> <b>I-57/64 C</b>		F.A.I. R.T.E.	SECTION	COUNTY	TOTAL SHEETS	SHEET NO.		
es:\pw_work\pwidot\kellykd\0278568\78276-sh\sections.dgn		DRAWN -	REVISED -		SCALE:	SHEET	OF	SHEETS	STA. 2364+50.0000 TO STA. 2367+50.0000	ILLINOIS	FED. AID PROJECT	235	214
		CHECKED -	REVISED -		CONTRACT NO. 78276								
\$MODELNAME\$		DATE -	REVISED -		(41-3-1RS-1)(41-8)RS-2 ••57/64								

DATE	
BY	
FINAL SURVEY	SURVEYED
NOTE BOOK	PLOTTED
NO.	TEMPLATE
	AREAS CHECKED

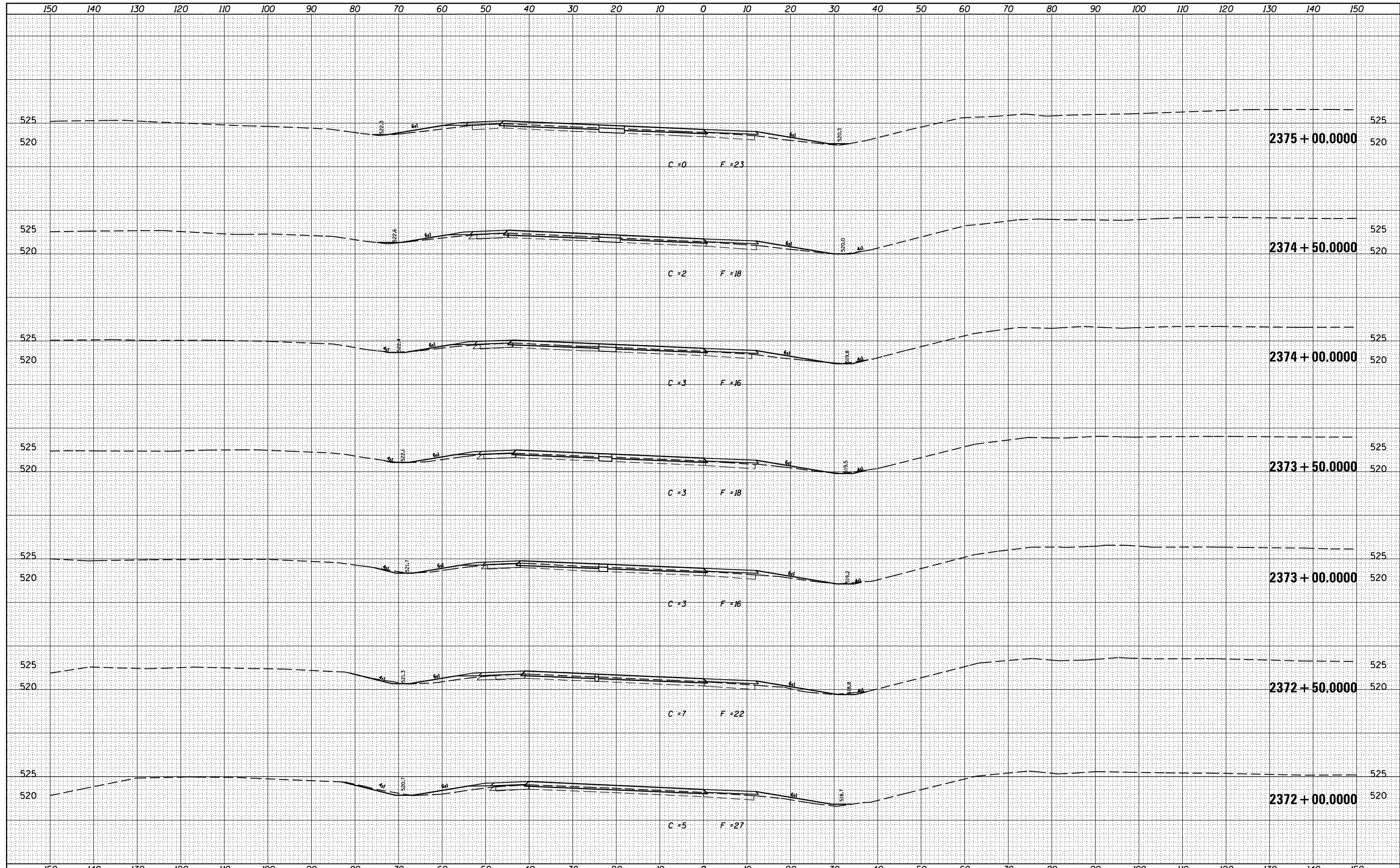
DATE	
BY	
ORIGINAL SURVEY	SURVEYED
NOTE BOOK	PLOTTED
NO.	TEMPLATE
	AREAS CHECKED



FILE NAME =	USER NAME = \$USER\$	DESIGNED -	REVISED -	<b>STATE OF ILLINOIS</b> <b>DEPARTMENT OF TRANSPORTATION</b>	<b>PROPOSED CROSS SECTIONS</b> <b>I-57/64 C</b>		F.A.I. RTÉ.	SECTION	COUNTY	TOTAL SHEETS	SHEET NO.		
ca:\pw\work\pwidot\kellykd\0278568\78276-sh\j\sections.dgn		DRAWN -	REVISED -		SCALE:	SHEET	OF	SHEETS	STA. 2368+00.0000 TO STA. 2371+50.0000	ILLINOIS FED. AID PROJECT	JEFFERSON	235	215
		CHECKED -	REVISED -						CONTRACT NO.	78276			
\$MODELNAME\$		DATE -	REVISED -						(41-3-1)RS-1(41-8)RS-2 **57/64				

DATE	
BY	
FINAL SURVEY	SURVEYED
NOTE BOOK	PLOTTED
NO.	TEMPLATE
	AREAS
	CHECKED

DATE	
BY	
ORIGINAL SURVEY	SURVEYED
NOTE BOOK	PLOTTED
NO.	TEMPLATE
	AREAS
	CHECKED

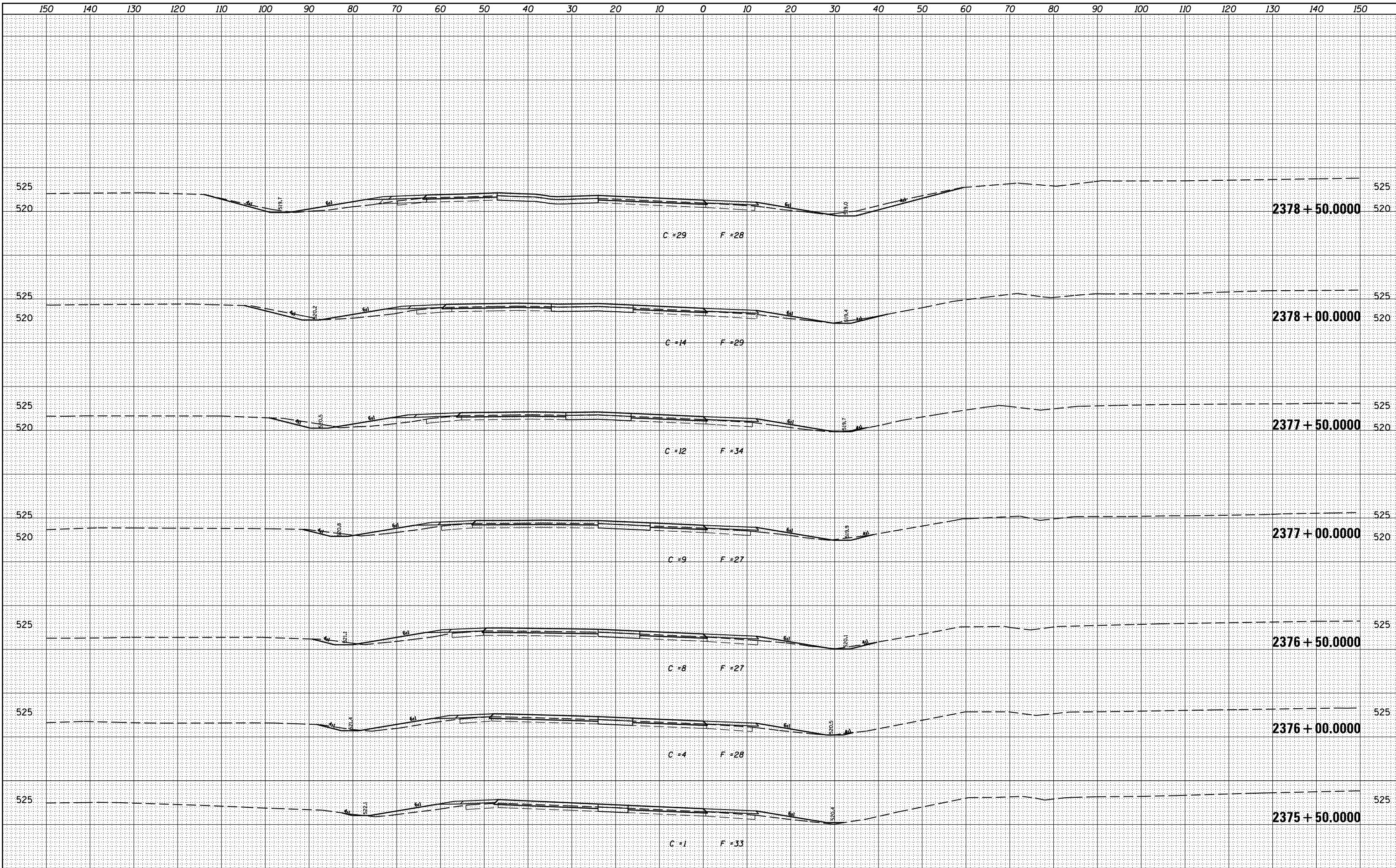


FILE NAME =	USER NAME = \$USERS	DESIGNED -	REVISED -	<b>STATE OF ILLINOIS</b> <b>DEPARTMENT OF TRANSPORTATION</b>	<b>PROPOSED CROSS SECTIONS</b> <b>I-57/64 C</b>		F.A.I. RTE.	SECTION	COUNTY	TOTAL SHEETS	SHEET NO.
ca:\pw_work\pwidot\kellykd\0278568\78276-sh.tj	xsections.dgn	DRAWN -	REVISED -		••	•	JEFFERSON	235	216		
		CHECKED -	REVISED -		CONTRACT NO. 78276						
\$MODELNAME\$	PLOT DATE = 2/7/2014	DATE -	REVISED -		SCALE:	SHEET	OF	SHEETS	STA. 2372+00.0000 TO STA. 2375+00.0000	ILLINOIS FED. AID PROJECT	(41-3-1RS-1)(41-8RS-2)



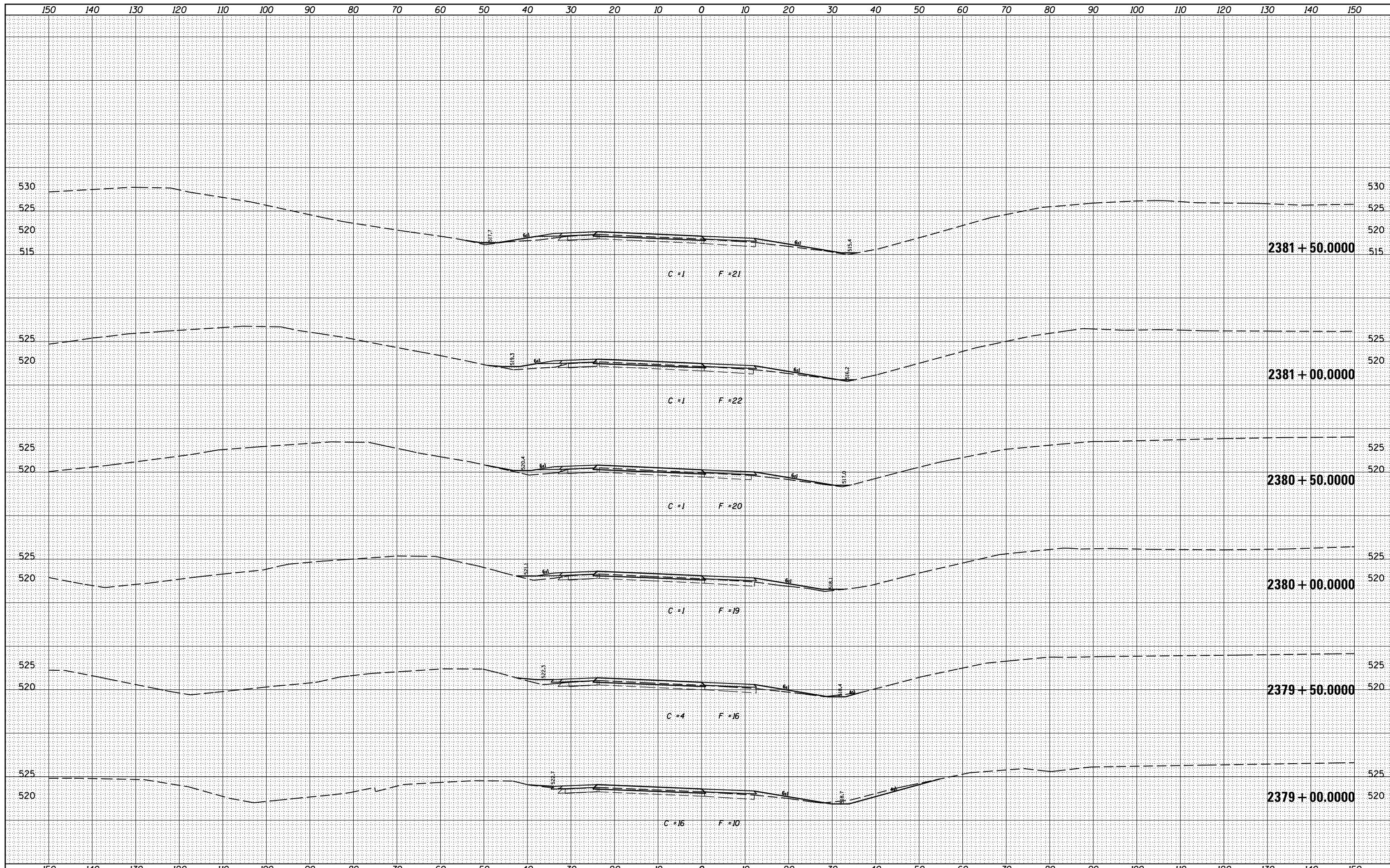
BY	DATE

BY	DATE



FINAL SURVEY NO.	SURVEYED	DATE
	PLOTTED	
	TEMPLATE	
	AREAS	
	CHECKED	

ORIGINAL SURVEY NO.	SURVEYED	DATE
	PLOTTED	
	TEMPLATE	
	AREAS	
	CHECKED	

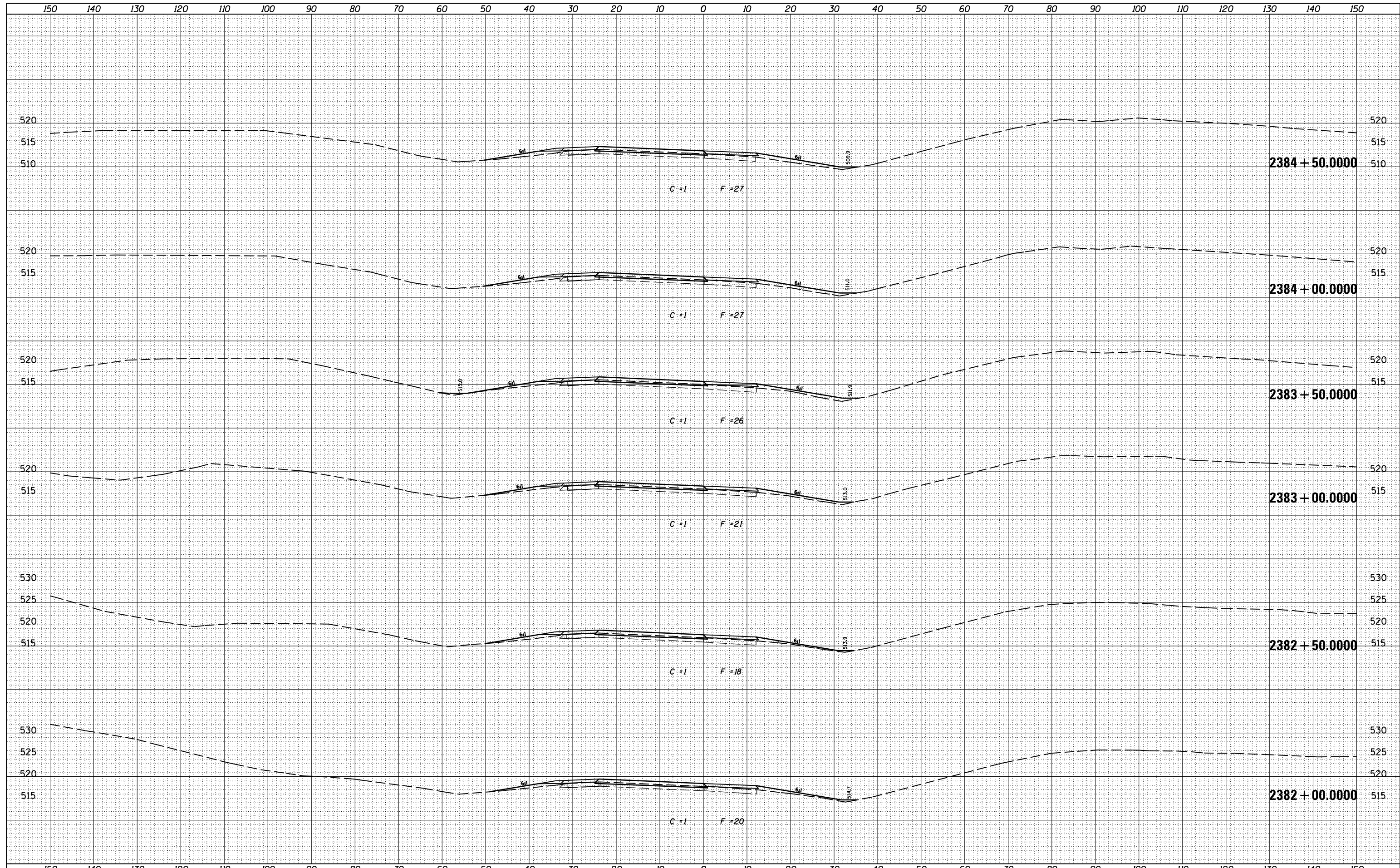


FILE NAME =	USER NAME = susers	DESIGNED -	REVISED -	<b>STATE OF ILLINOIS</b> <b>DEPARTMENT OF TRANSPORTATION</b>	<b>PROPOSED CROSS SECTIONS</b> <b>I-57/64 C</b>			F.A.I. RTÉ.	SECTION	COUNTY	TOTAL SHEETS	SHEET NO.
ca:\pw\work\pwidth\kellykd\0278568\78276-sh\j\sections.dgn		DRAWN -	REVISED -					•	•	JEFFERSON	235	218
\$MODELNAME\$		CHECKED -	REVISED -			SCALE:	SHEET	OF	SHEETS	STA. 2379+00.0000 TO STA. 2381+50.0000	ILLINOIS FED. AID PROJECT	
		DATE -	REVISED -								CONTRACT NO. 78276	

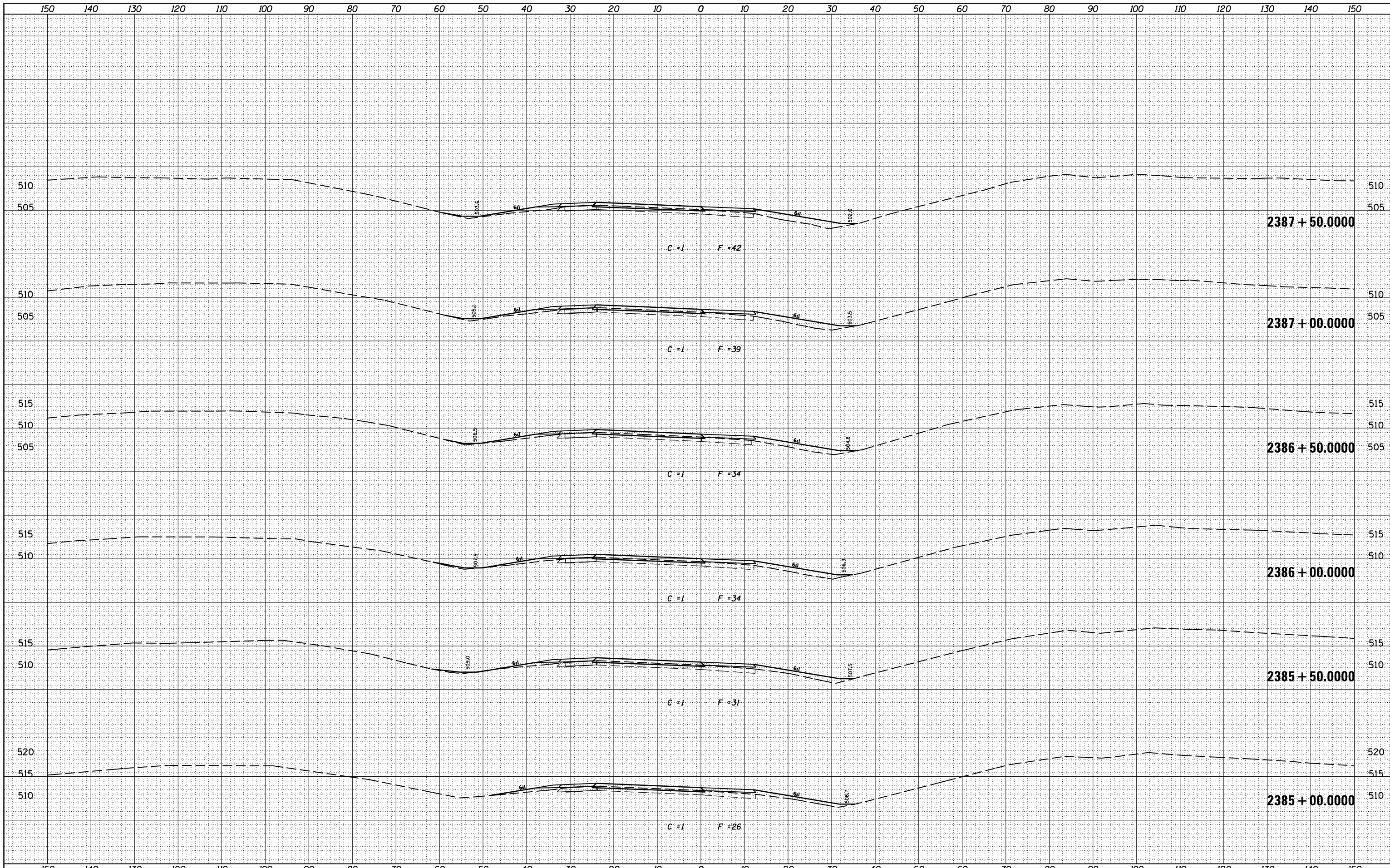
(41-3-1)RS-1(41-8)RS-2 ••57/64

DATE	
BY	
FINAL SURVEY	SURVEYED
NOTE BOOK	PLOTTED
NO.	TEMPLATE
	AREAS
	CHECKED

DATE	
BY	
ORIGINAL SURVEY	SURVEYED
NOTE BOOK	PLOTTED
NO.	TEMPLATE
	AREAS
	CHECKED



FILE NAME =	USER NAME = \$USERS	DESIGNED -	REVISED -	<b>STATE OF ILLINOIS</b> <b>DEPARTMENT OF TRANSPORTATION</b>	<b>PROPOSED CROSS SECTIONS</b> <b>I-57/64 C</b>		F.A.I. RTE.	SECTION	COUNTY	TOTAL SHEETS	SHEET NO.		
ca:\pw_work\pwidot\kellykd\0278568\78276-sh\sections.dgn		DRAWN -	REVISED -		SCALE:	SHEET	OF	SHEETS	STA. 2382+00.0000 TO STA. 2384+50.0000	ILLINOIS	FED. AID PROJECT	235	219
		CHECKED -	REVISED -							JEFFERSON			
*MODELNAME*	PLLOT DATE = 2/7/2014	DATE -	REVISED -							CONTRACT NO. 78276			



FINAL SURVEY NO.:	SURVEYED	DATE
NOTE BOOK NO.:	PLOTTED	
AREAS CHECKED:	TEMPLATE	
AREAS CHECKED:	AREAS	

ORIGINAL SURVEY NO.:	SURVEYED	DATE
NOTE BOOK NO.:	PLOTTED	
AREAS CHECKED:	TEMPLATE	
AREAS CHECKED:	AREAS	

FILE NAME =  
 c:\pwork\pwidot\kellyk\d0278568\78276-sh1\sections.dgn

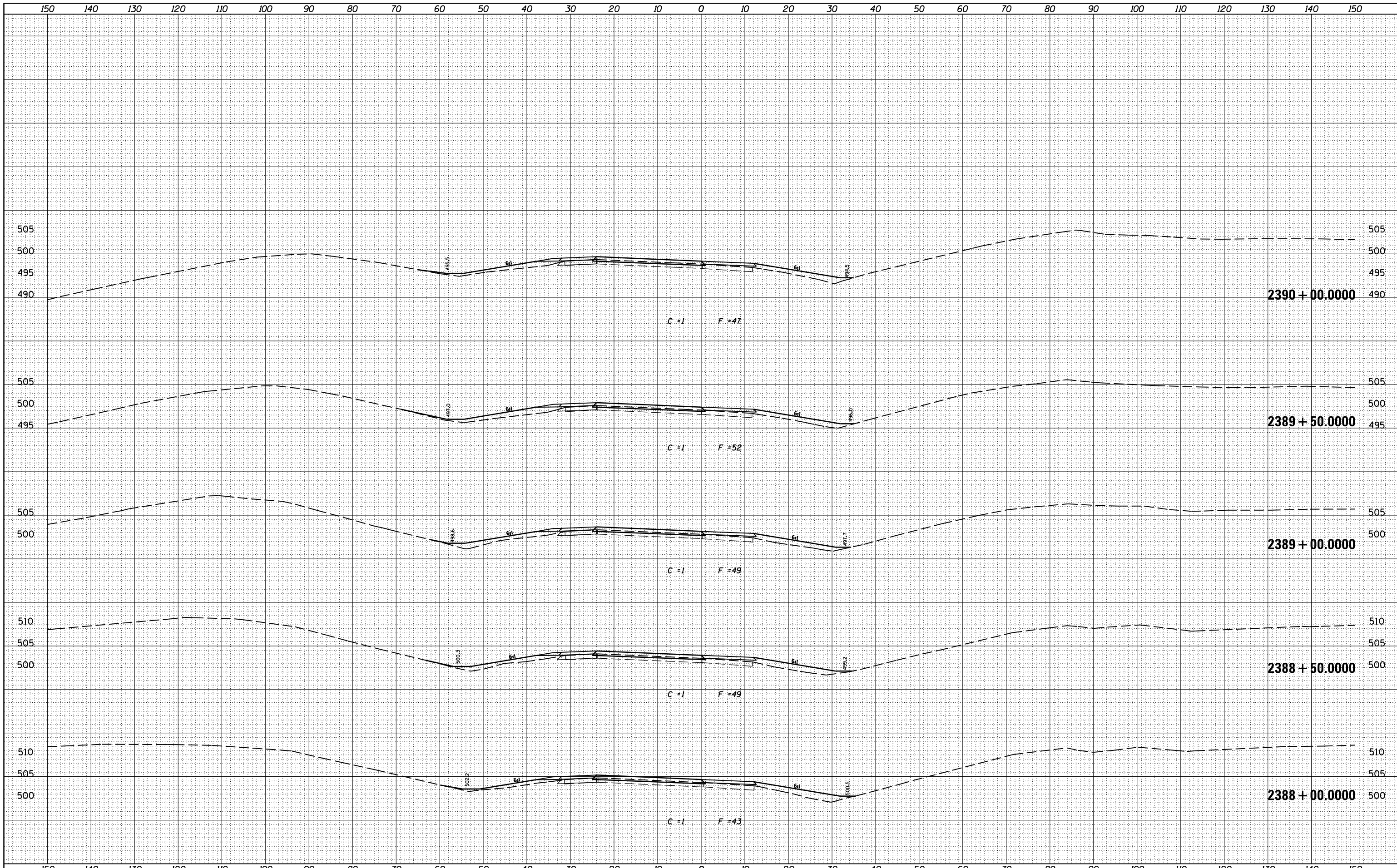
USER NAME = \$USER\$	DESIGNED -	REVISÉD -
	DRAWN -	REVISÉD -
PLOT SCALE = 20.0000' / in.	CHECKED -	REVISÉD -
PLOT DATE = 2/7/2014	DATE -	REVISÉD -

STATE OF ILLINOIS  
DEPARTMENT OF TRANSPORTATION

PROPOSED CROSS SECTIONS  
I-57/64 C

SCALE: SHEET OF SHEETS STA. 2385+00.0000 TO STA. 2387+50.0000

F.A.I. RTE.	SECTION	COUNTY	TOTAL SHEETS	SHEET NO.
••	•	JEFFERSON	235	220
			CONTRACT NO. 78276	



DATE	BY	NO.

DATE	BY	NO.

FILE NAME =   
 USER NAME = \$USERS\$   
 DESIGNED -   
 DRAWN -   
 REVISER -   
 CHECKED -   
 DATE -   
 PLOT SCALE = 20.0000' / in.   
 PLOT DATE = 2/7/2014

DESIGNED -   
 DRAWN -   
 REVISER -   
 CHECKED -   
 DATE -

REVISER -   
 REVISER -   
 REVISER -

STATE OF ILLINOIS  
 DEPARTMENT OF TRANSPORTATION

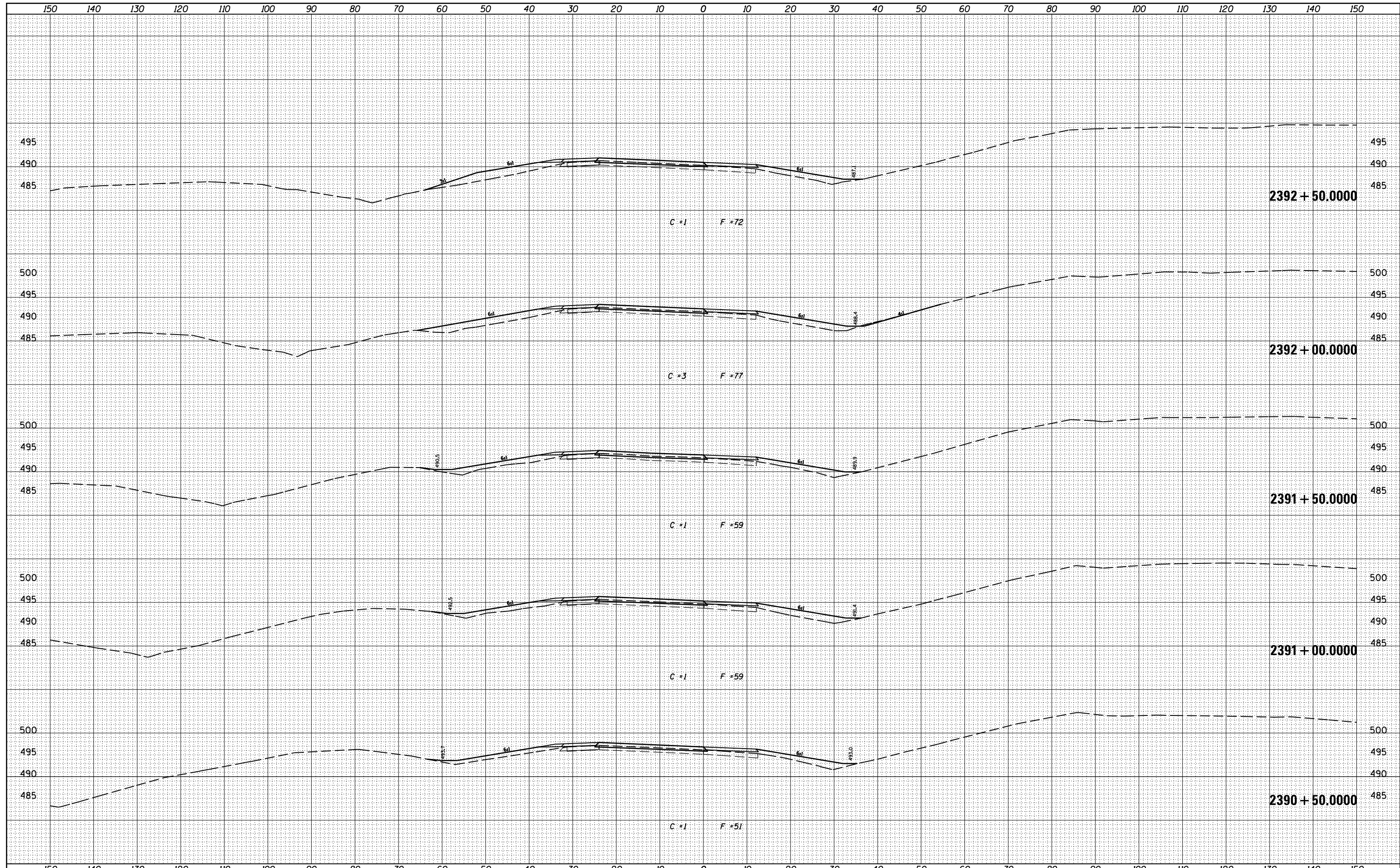
PROPOSED CROSS SECTIONS  
 I-57/64 C  
 SCALE: SHEET OF SHEETS STA. 2388+00.0000 TO STA. 2390+00.0000

F.A.I. RTE.	SECTION	COUNTY	TOTAL SHEETS	SHEET NO.
••	•	JEFFERSON	235	221
			CONTRACT NO.	78276

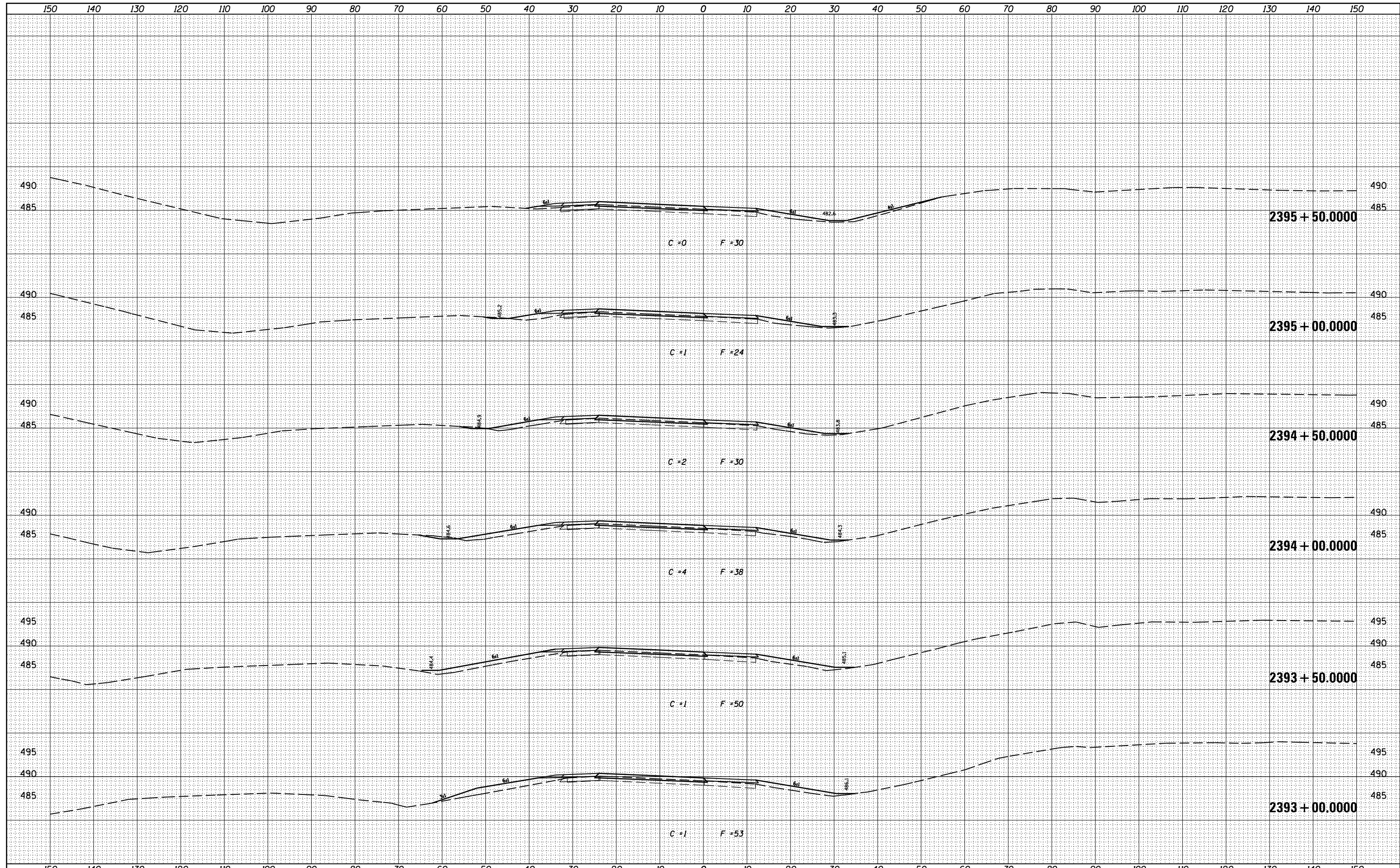
ILLINOIS FED. AID PROJECT  
 •(41-3-1)RS-1;(41-8)RS-2  
 ••57/64

DATE	
BY	
FINAL SURVEY NO.	
SURVEYED PLOTTED	
NOTE BOOK	
AREAS CHECKED	

DATE	
BY	
ORIGINAL SURVEY NO.	
SURVEYED PLOTTED	
NOTE BOOK	
AREAS CHECKED	



FILE NAME =	USER NAME = \$USER\$	DESIGNED -	REVISED -	<b>STATE OF ILLINOIS</b> <b>DEPARTMENT OF TRANSPORTATION</b>	<b>PROPOSED CROSS SECTIONS</b>		F.A.I. RTE.	SECTION	COUNTY	TOTAL SHEETS	SHEET NO.
ca:\pw_work\pwidot\kellykd\0278568\78276-sh\j\sections.dgn		DRAWN -	REVISED -		<b>I-57/64 C</b>		••	•	JEFFERSON	235	222
		CHECKED -	REVISED -		SCALE:				CONTRACT NO. 78276		
\$MODELNAME\$		DATE -	REVISED -		SHEET OF SHEETS				ILLINOIS FED. AID PROJECT		



BY		DATE	

BY		DATE	

FILE NAME =	USER NAME = \$USER\$	DESIGNED -	REVISED -
ca:\pwork\pwork\kellyk\d0278568\78276-5ht\csections.dgn		DRAWN -	REVISED -
		CHECKED -	REVISED -
*MODELNAME*		DATE -	REVISED -

**STATE OF ILLINOIS  
DEPARTMENT OF TRANSPORTATION**

**PROPOSED CROSS SECTIONS  
I-57/64 C**

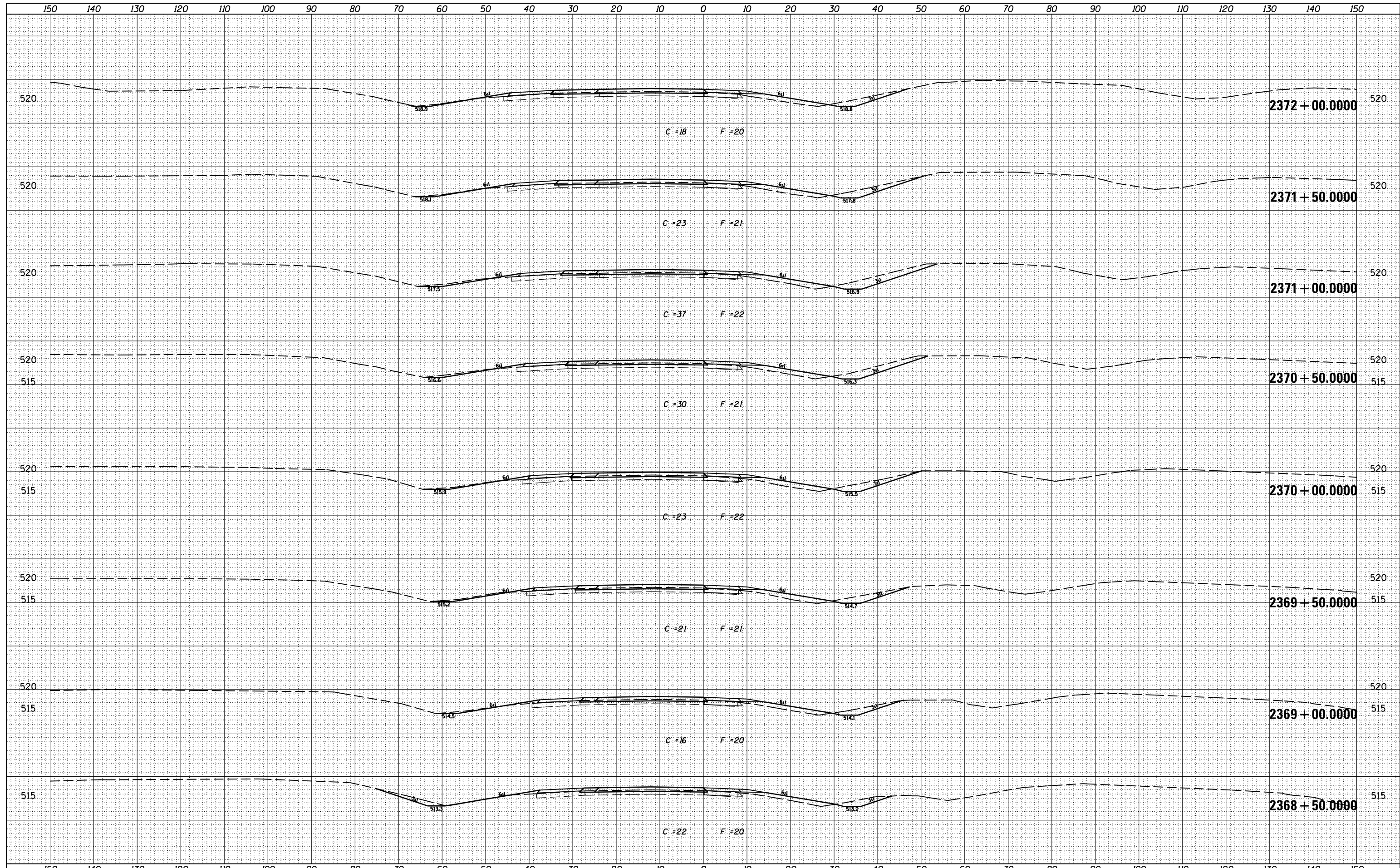
F.A.I. RTÉ.	SECTION	COUNTY	TOTAL SHEETS	SHEET NO.
..	.	JEFFERSON	235	223
CONTRACT NO. 78276				





DATE	
BY	
FINAL SURVEY	SURVEYED
NOTE BOOK	PLOTTED
NO.	TEMPLATE
	AREAS
	CHECKED

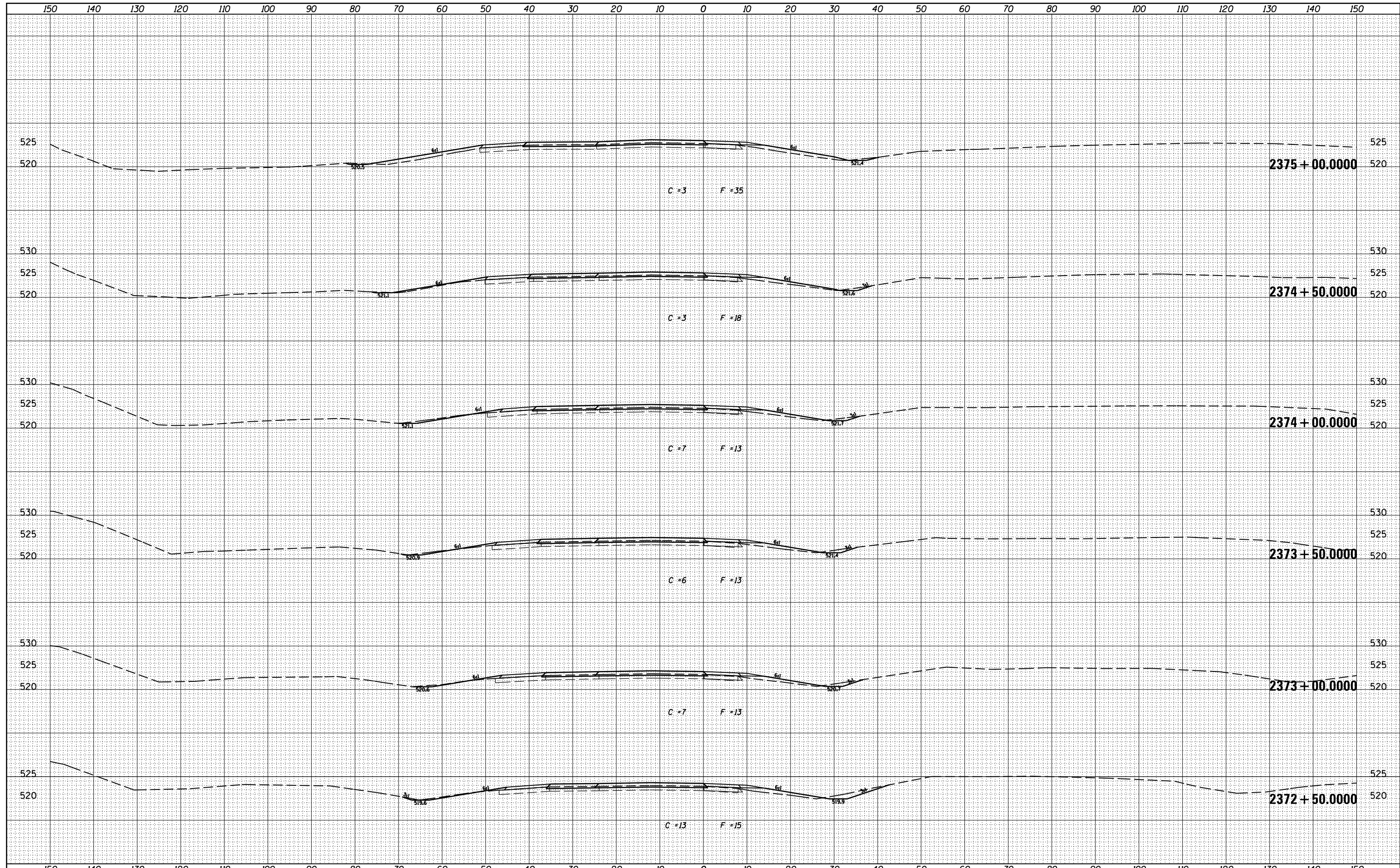
DATE	
BY	
ORIGINAL SURVEY	SURVEYED
NOTE BOOK	PLOTTED
NO.	TEMPLATE
	AREAS
	CHECKED



FILE NAME =	USER NAME = \$USERS	DESIGNED -	REVISED -	<b>STATE OF ILLINOIS</b> <b>DEPARTMENT OF TRANSPORTATION</b>	<b>PROPOSED CROSS SECTIONS</b> <b>I-5764 D</b>		F.A.I. RTE.	SECTION	COUNTY	TOTAL SHEETS	SHEET NO.		
c:\pw_work\pwidot\kellykd\0278568\78276-sh\j\sections.dgn		DRAWN -	REVISED -		SCALE:	SHEET	OF	SHEETS	STA. 2368+50.0000 TO STA. 2372+00.0000	ILLINOIS FED. AID PROJECT	JEFFERSON	235	225
		CHECKED -	REVISED -								CONTRACT NO.	78276	
\$MODELNAME\$		DATE -	REVISED -										

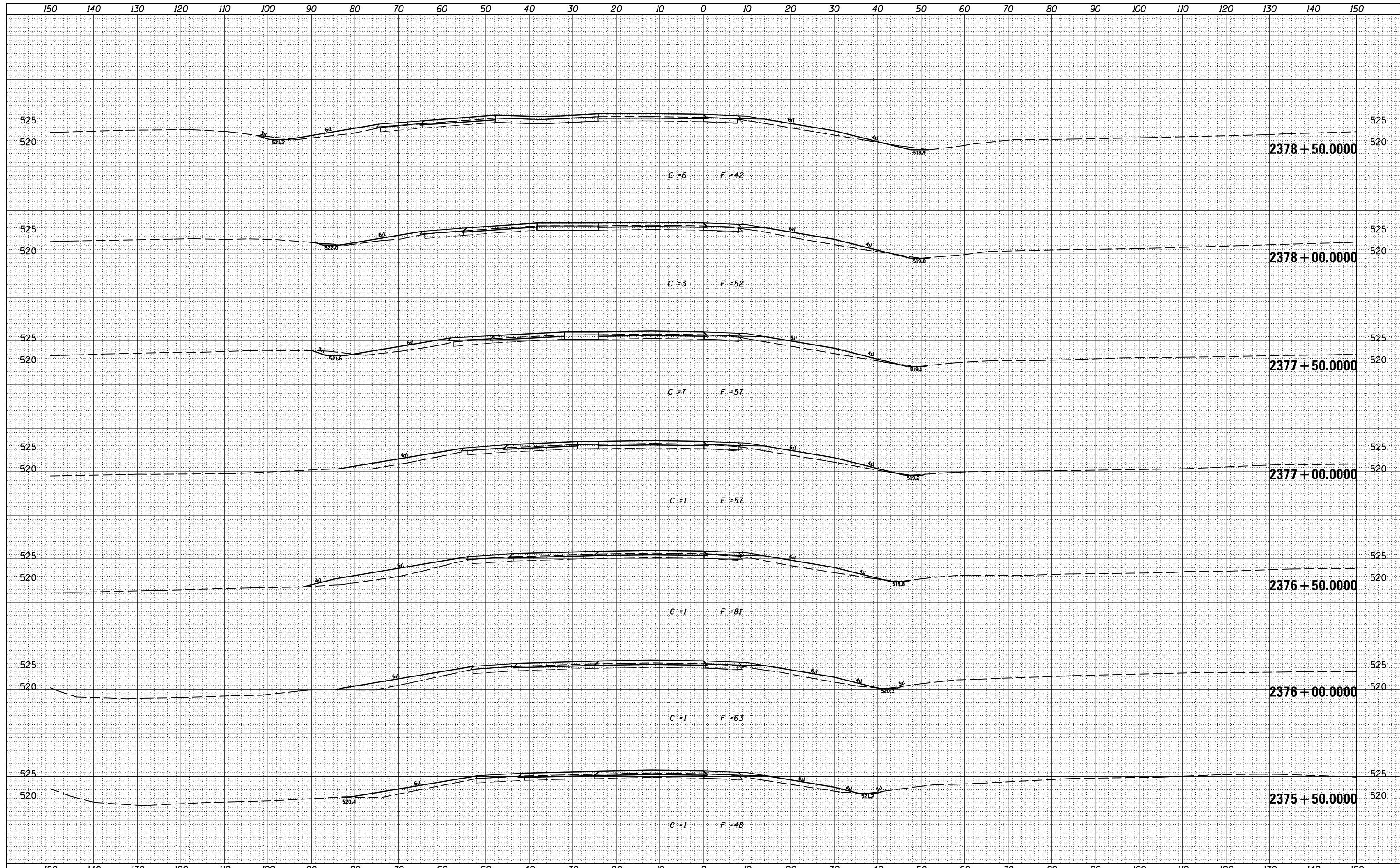
DATE	
BY	
FINAL SURVEY	
SURVEYED	
NOTE BOOK	
NO.	
PLOTTED	
TEMPLATE	
AREAS	
CHECKED	

DATE	
BY	
ORIGINAL SURVEY	
SURVEYED	
NOTE BOOK	
NO.	
PLOTTED	
TEMPLATE	
AREAS	
CHECKED	



DATE	
BY	
FINAL SURVEY	SURVEYED
NOTE BOOK	PLOTTED
NO.	TEMPLATE
	AREAS
	CHECKED

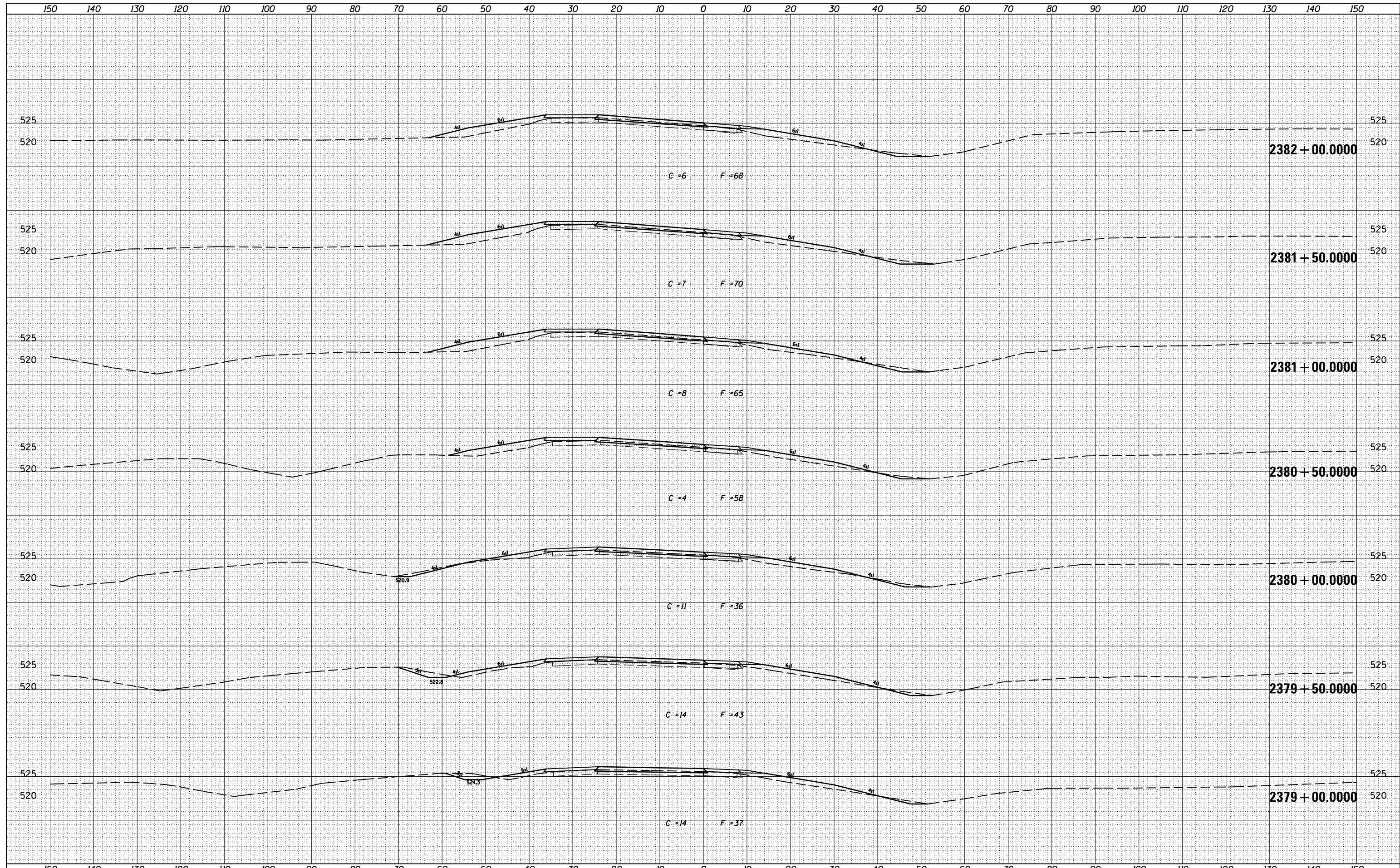
DATE	
BY	
ORIGINAL SURVEY	SURVEYED
NOTE BOOK	PLOTTED
NO.	TEMPLATE
	AREAS
	CHECKED



FILE NAME =	USER NAME = \$USERS	DESIGNED -	REVISÉD -	<b>STATE OF ILLINOIS</b> <b>DEPARTMENT OF TRANSPORTATION</b>	<b>PROPOSED CROSS SECTIONS</b> <b>I-5764 D</b>			F.A.I. RTE.	SECTION	COUNTY	TOTAL SHEETS	SHEET NO.	
ca:\pw_work\pwidot\kellykd\0278568\78276-sh\j\sections.dgn		DRAWN -	REVISÉD -		SCALE:	SHEET	OF	SHEETS	STA. 2375+50.0000 TO STA. 2378+50.0000	ILLINOIS	FED. AID PROJECT	235	227
		CHECKED -	REVISÉD -										
\$MODELNAME\$		DATE -	REVISÉD -										

DATE	
BY	
FINAL SURVEY	SURVEYED
NOTE BOOK	PLOTTED
NO.	TEMPLATE
	AREAS
	CHECKED

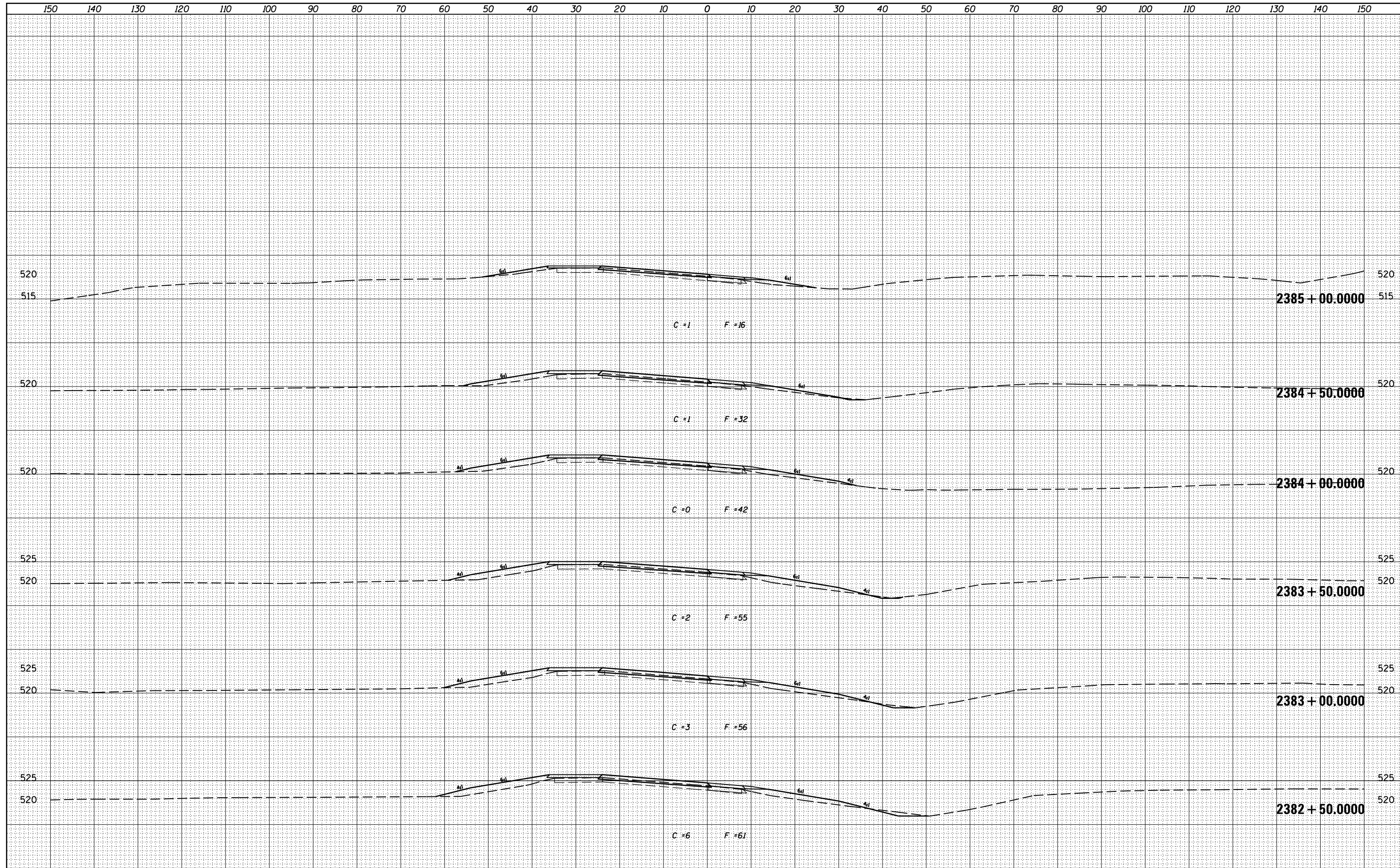
DATE	
BY	
ORIGINAL SURVEY	SURVEYED
NOTE BOOK	PLOTTED
NO.	TEMPLATE
	AREAS
	CHECKED



FILE NAME =	USER NAME = \$USERS	DESIGNED -	REVISED -	<b>STATE OF ILLINOIS</b> <b>DEPARTMENT OF TRANSPORTATION</b>	<b>PROPOSED CROSS SECTIONS</b> <b>I-5764 D</b>			F.A.I. RTE.	SECTION	COUNTY	TOTAL SHEETS	SHEET NO.
ca:\pw\work\pwidot\kellykd\0278568\78276-sh\j\sections.dgn		DRAWN -	REVISED -					••	•	JEFFERSON	235	228
		CHECKED -	REVISED -		SCALE:			SHEET	OF	SHEETS	STA. 2379+00.0000 TO STA. 2382+00.0000	ILLINOIS FED. AID PROJECT
\$MODELNAME\$		DATE -	REVISED -									(41-3-1RS-1)(41-8RS-2) ••57/64

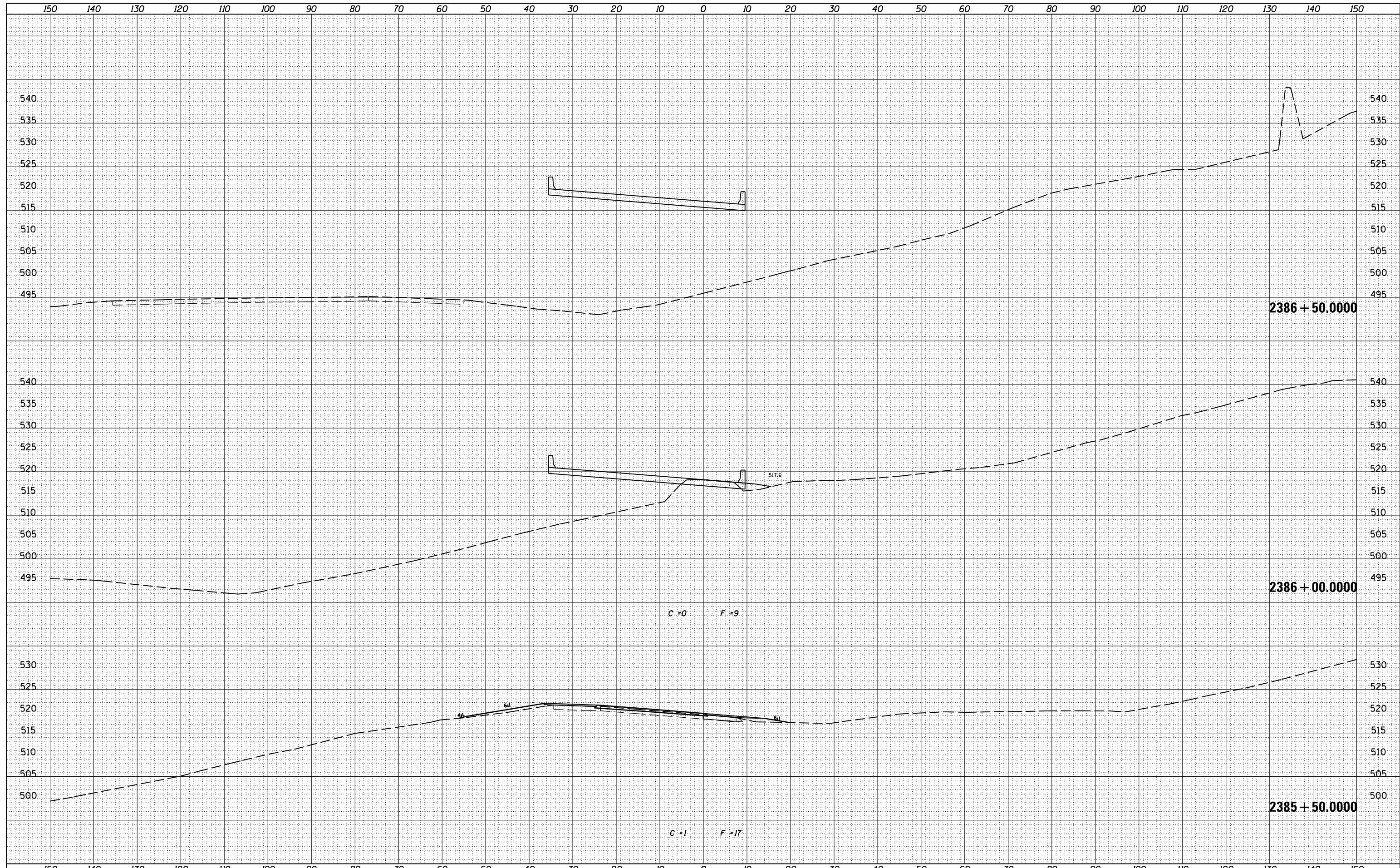
DATE	
BY	
SURVEYED	
PLOTTED	
TEMPLATE	
AREAS	
CHECKED	
FINAL SURVEY NOTE BOOK NO.	

DATE	
BY	
SURVEYED	
PLOTTED	
TEMPLATE	
AREAS	
CHECKED	
ORIGINAL SURVEY NOTE BOOK NO.	

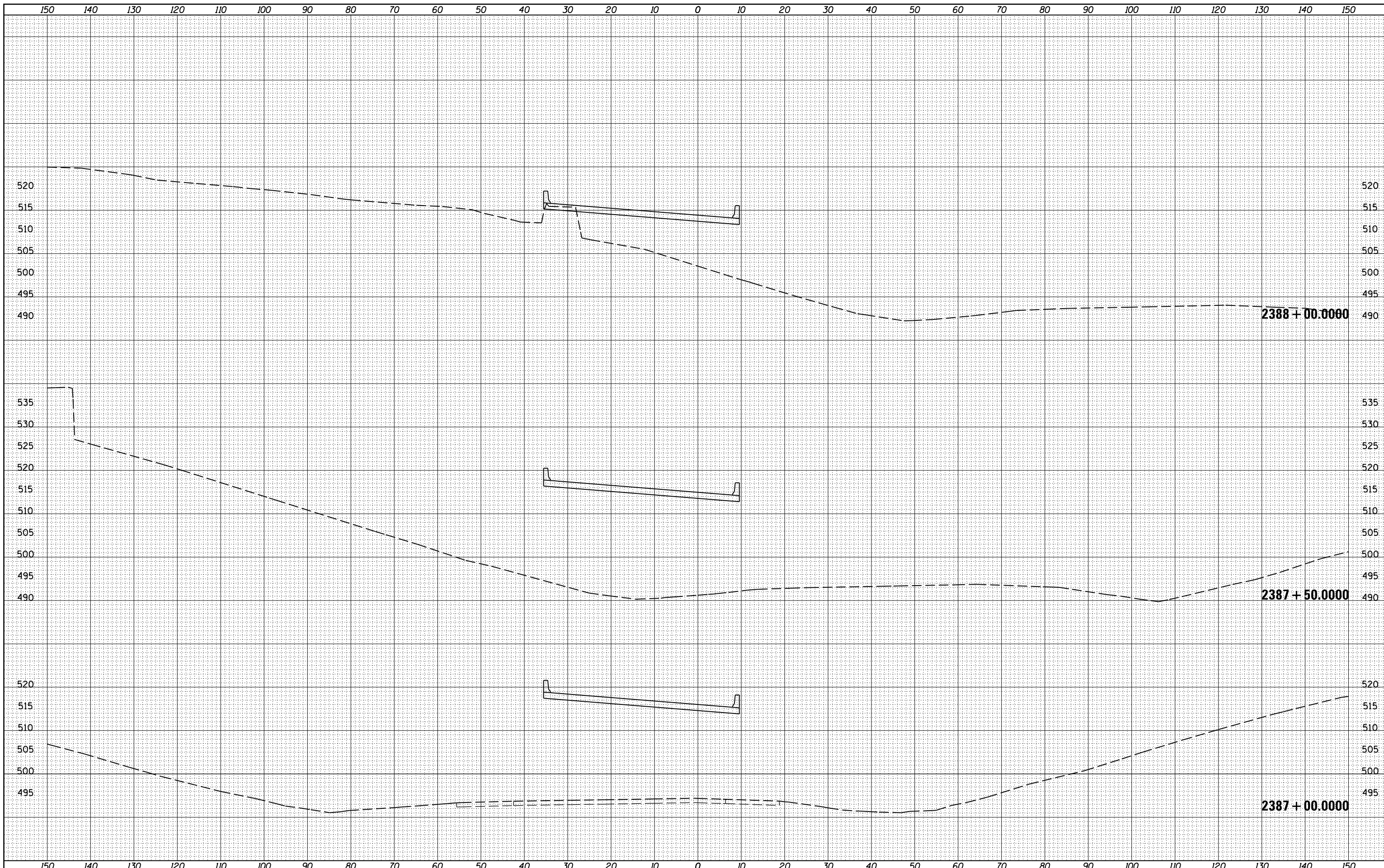


FILE NAME =	USER NAME = \$USERS	DESIGNED -	REVISED -	<b>STATE OF ILLINOIS DEPARTMENT OF TRANSPORTATION</b>	<b>PROPOSED CROSS SECTIONS I-5764 D</b>				F.A.I. RTE.	SECTION	COUNTY	TOTAL SHEETS	SHEET NO.
c:\pw_work\pwidot\kellykd\0278568\78276-sh\crosssections.dgn		DRAWN -	REVISED -						••	•		235	229
\$MODELNAME\$		CHECKED -	REVISED -		SCALE: SHEET OF SHEETS STA. 2382+50.0000 TO STA. 2385+00.0000				ILLINOIS FED. AID PROJECT				
		DATE -	REVISED -		•(41-3-1)RS-1;(41-8)RS-2				••57/64				

DATE	BY
SURVEYED	PLOTTED
NOTE BOOK	TEMPLATE
AREAS CHECKED	AREAS CHECKED



DATE	BY
SURVEYED	PLOTTED
NOTE BOOK	TEMPLATE
AREAS CHECKED	AREAS CHECKED



BY	DATE
FINAL SURVEY	SURVEYED
NOTE BOOK	PLOTTED
NO.	TEMPLATE
	AREAS CHECKED

BY	DATE
ORIGINAL SURVEY	SURVEYED
NOTE BOOK	PLOTTED
NO.	TEMPLATE
	AREAS CHECKED

FILE NAME =  
 c:\pw\_work\pwidot\kellykd\0278568\78276-sh.tj\sections.dgn  
 \*MODELNAME\*

USER NAME = \*USER\*  
 DRAWN -  
 CHECKED -  
 DATE -  
 PLOT SCALE = 20.0000 ' / in.  
 PLOT DATE = 2/7/2014

DESIGNED -  
 DRAWN -  
 CHECKED -  
 DATE -

REVISED -  
 REVISED -  
 REVISED -  
 REVISED -

**STATE OF ILLINOIS  
 DEPARTMENT OF TRANSPORTATION**

**PROPOSED CROSS SECTIONS  
 I-57/64 D**

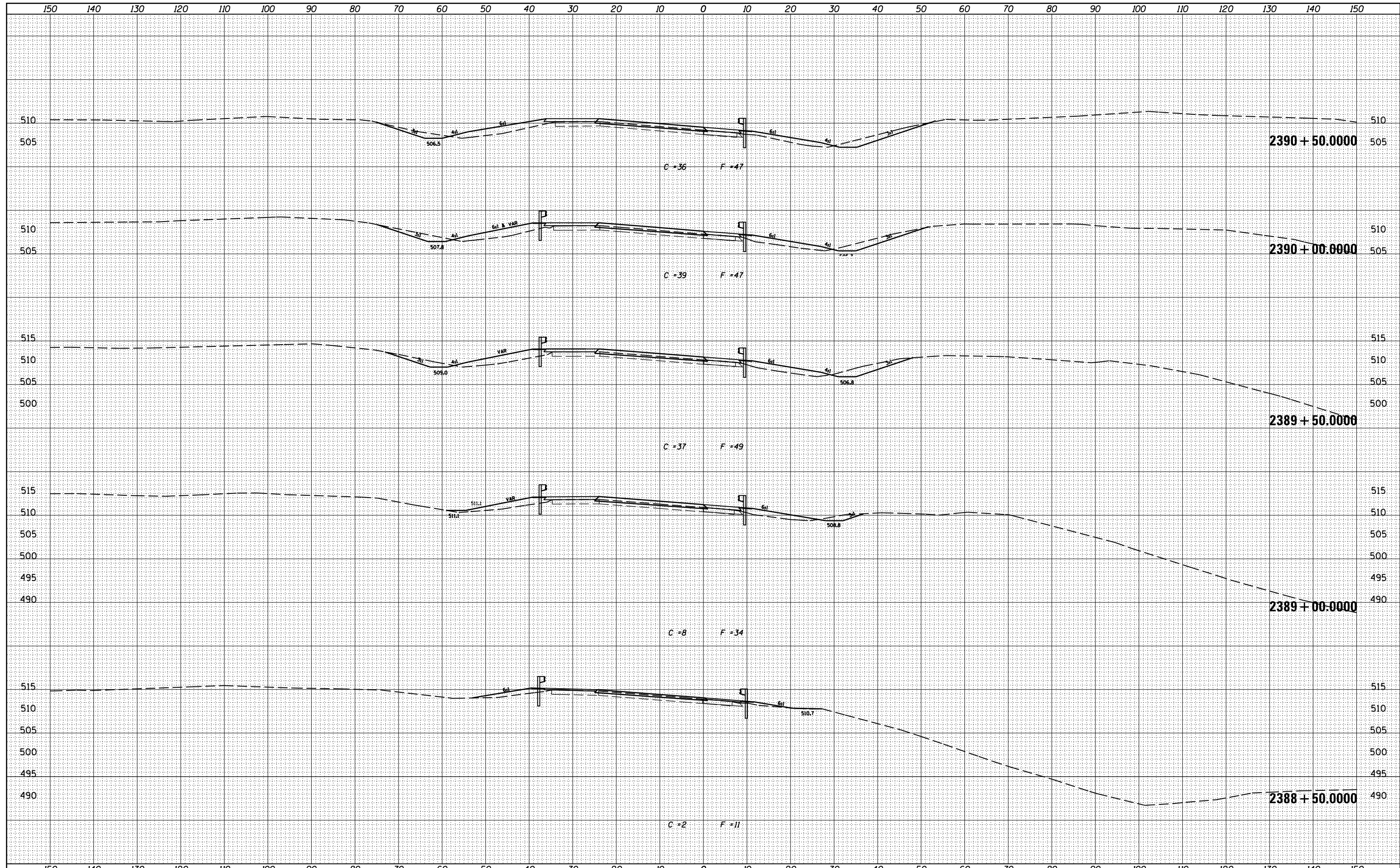
SCALE: SHEET OF SHEETS STA. 2387+00.0000 TO STA. 2388+00.0000

F.A.I. RTÉ.	SECTION	COUNTY	TOTAL SHEETS	SHEET NO.
**	*	JEFFERSON	235	231
			CONTRACT NO. 78276	

ILLINOIS FED. AID PROJECT  
 •(41-3-DRS-1)-(41-8)RS-2 ••57/64

DATE	
BY	
FINAL SURVEY	SURVEYED
NOTE BOOK	PLOTTED
NO.	TEMPLATE
	AREAS
	CHECKED

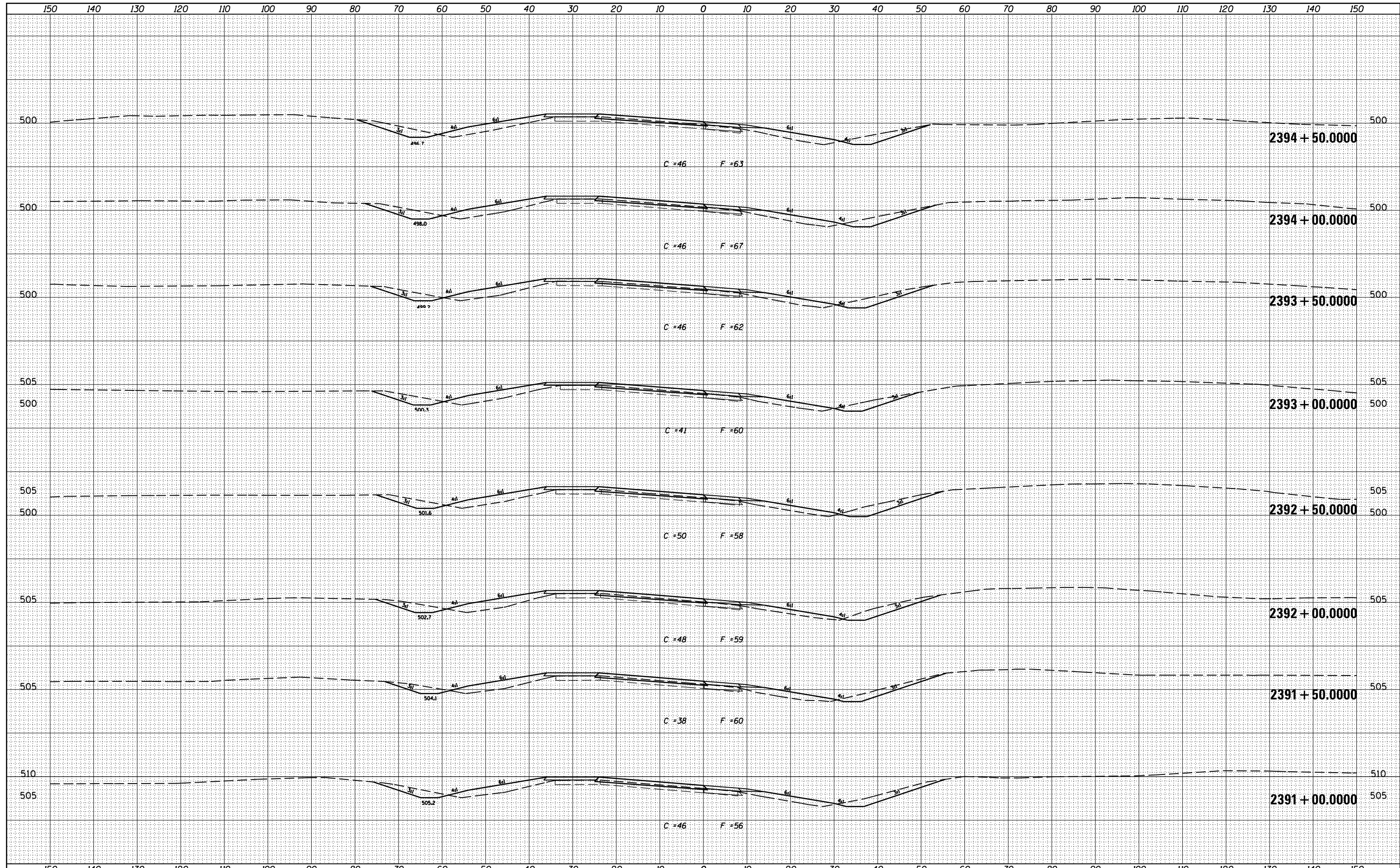
DATE	
BY	
ORIGINAL SURVEY	SURVEYED
NOTE BOOK	PLOTTED
NO.	TEMPLATE
	AREAS
	CHECKED





DATE	
BY	
FINAL SURVEY	SURVEYED
NOTE BOOK	PLOTTED
NO.	TEMPLATE
	AREAS
	CHECKED

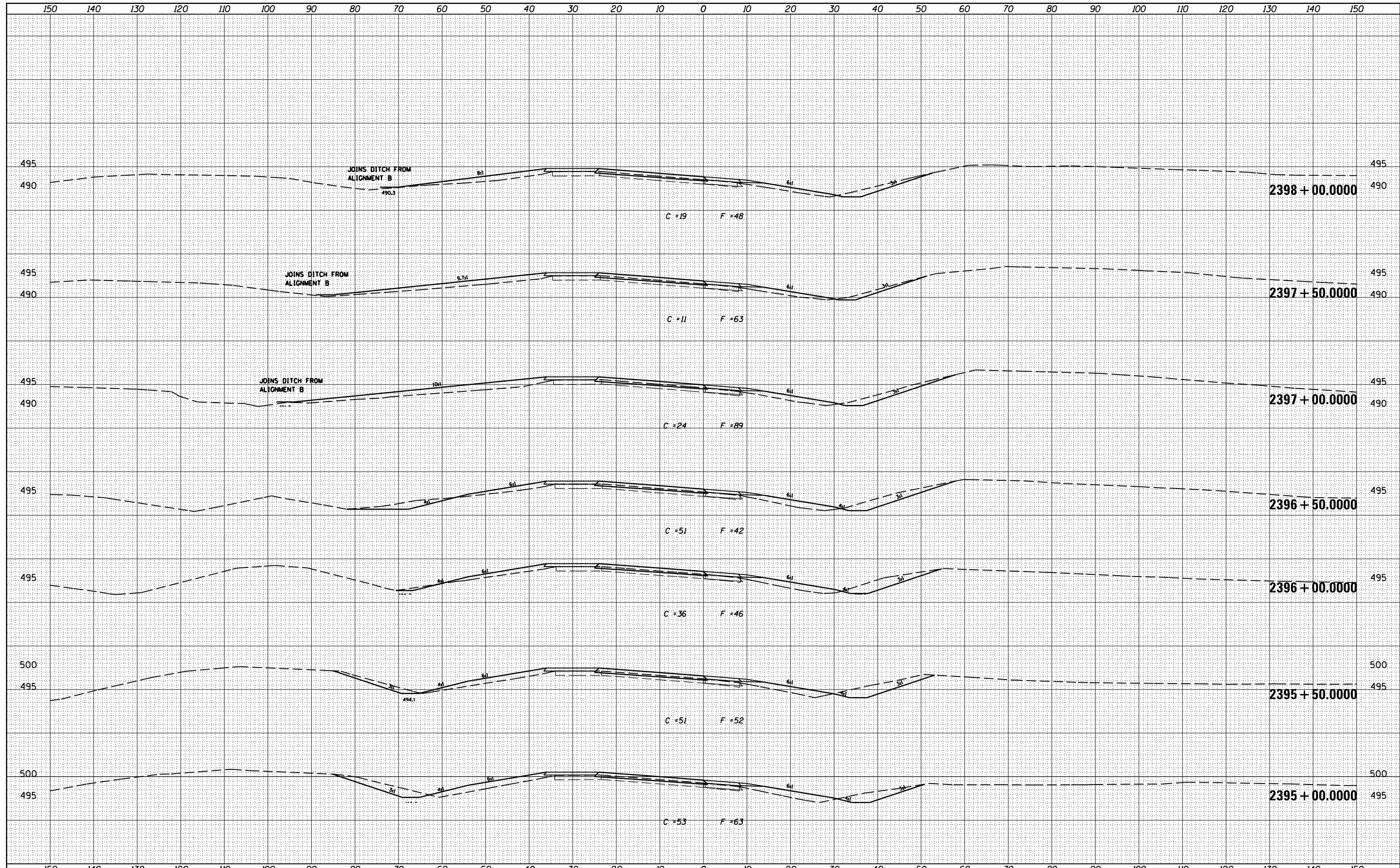
DATE	
BY	
ORIGINAL SURVEY	SURVEYED
NOTE BOOK	PLOTTED
NO.	TEMPLATE
	AREAS
	CHECKED



FILE NAME =	USER NAME = \$USERS	DESIGNED -	REVISED -	<b>STATE OF ILLINOIS</b> <b>DEPARTMENT OF TRANSPORTATION</b>	<b>PROPOSED CROSS SECTIONS</b> <b>I-5764 D</b>			F.A.I. RTE.	SECTION	COUNTY	TOTAL SHEETS	SHEET NO.
ca:\pw_work\pwidot\kellykd\0278568\78276-sh\sections.dgn		DRAWN -	REVISED -		••	•	JEFFERSON	235	233			
		CHECKED -	REVISED -				CONTRACT NO. 78276					
\$MODELNAME\$		DATE -	REVISED -		SCALE:	SHEET	OF	SHEETS	STA. 2391+00.0000 TO STA. 2394+50.0000	ILLINOIS FED. AID PROJECT	(41-3-DRS-1)(41-8)RS-2	••57/64

DATE	
BY	
FINAL SURVEY	SURVEYED
NOTE BOOK	PLOTTED
NO.	AREAS CHECKED

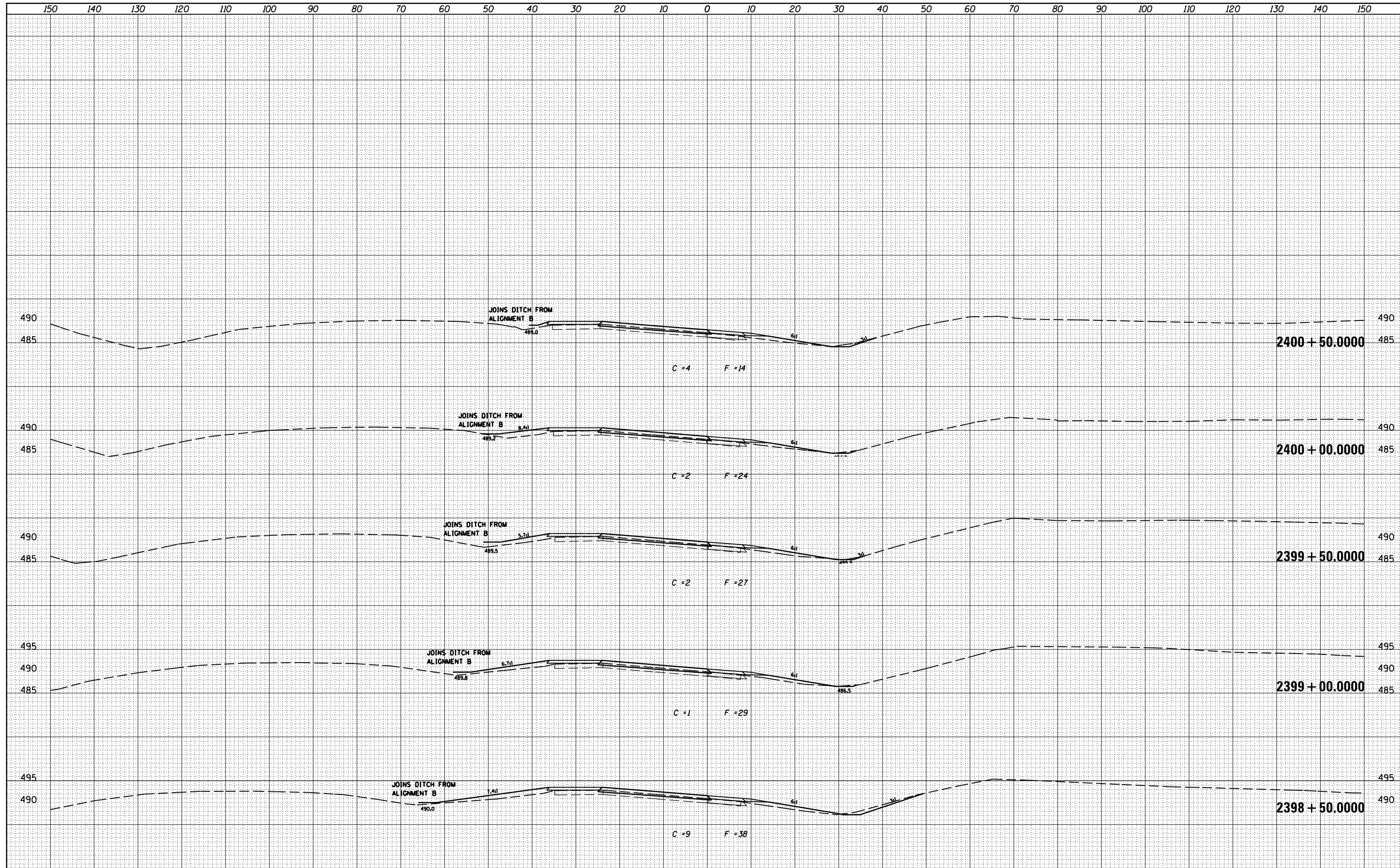
DATE	
BY	
ORIGINAL SURVEY	SURVEYED
NOTE BOOK	PLOTTED
NO.	AREAS CHECKED



FILE NAME =	USER NAME = \$USER\$	DESIGNED -	REVISED -	<b>STATE OF ILLINOIS</b> <b>DEPARTMENT OF TRANSPORTATION</b>	<b>PROPOSED CROSS SECTIONS</b>		F.A.I. R.T.E.	SECTION	COUNTY	TOTAL SHEETS	SHEET NO.
ca:\pwork\pwork\kellyk\d0278568\78276-sh\crosssections.dgn		DRAWN -	REVISED -		<b>I-5764 D</b>		..	.	JEFFERSON	235	234
		CHECKED -	REVISED -		SCALE:				CONTRACT NO.	78276	
\$MODELNAME\$		DATE -	REVISED -		SHEET OF SHEETS		STA. 2395+00.0000 TO STA. 2398+00.0000		ILLINOIS FED. AID PROJECT		

DATE	
BY	
FINAL SURVEY	SURVEYED
NOTE BOOK	PLOTTED
NO.	TEMPLATE
	AREAS CHECKED

DATE	
BY	
ORIGINAL SURVEY	SURVEYED
NOTE BOOK	PLOTTED
NO.	TEMPLATE
	AREAS CHECKED



FILE NAME =	USER NAME = \$USERS	DESIGNED -	REVISED -	<b>STATE OF ILLINOIS</b> <b>DEPARTMENT OF TRANSPORTATION</b>	<b>PROPOSED CROSS SECTIONS</b> <b>I-5764 D</b>		F.A.I. R.T.E.	SECTION	COUNTY	TOTAL SHEETS	SHEET NO.
ca:\pw_work\pwidot\kellykd\0278568\78276-sh.tj	xsections.dgn	DRAWN -	REVISED -		•	•	JEFFERSON	235	235		
	PLOT SCALE = 20.0000' / in.	CHECKED -	REVISED -				CONTRACT NO. 78276				
\$MODELNAME\$	PLOT DATE = 2/7/2014	DATE -	REVISED -		SCALE:	SHEET OF SHEETS	STA. 2398+50.0000 TO STA. 2400+50.0000	ILLINOIS FED. AID PROJECT			