

STATE OF ILLINOIS  
DEPARTMENT OF TRANSPORTATION  
DIVISION OF HIGHWAYS

**PROPOSED  
HIGHWAY PLANS**

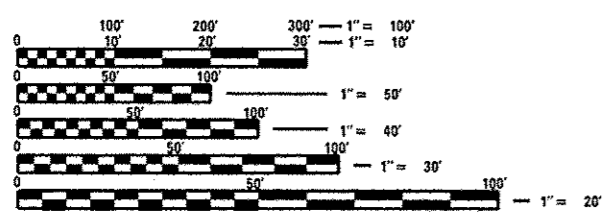
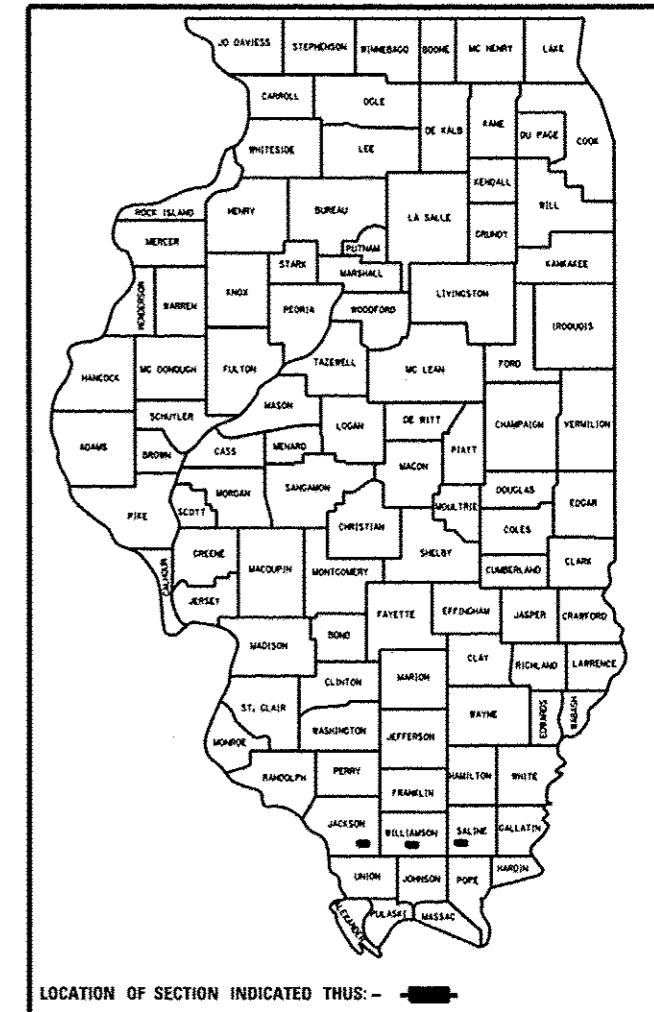
IL 13 (FAP 331)  
SECTION D9 PAVEMENT MARKING 2014-1  
PROJECT ACHSIP-0331(069)  
PAVEMENT MARKINGS AT MEDIAN CROSSOVERS  
VARIOUS COUNTY

C-99-033-14

FOR INDEX OF SHEETS, SEE SHEET NO. 2

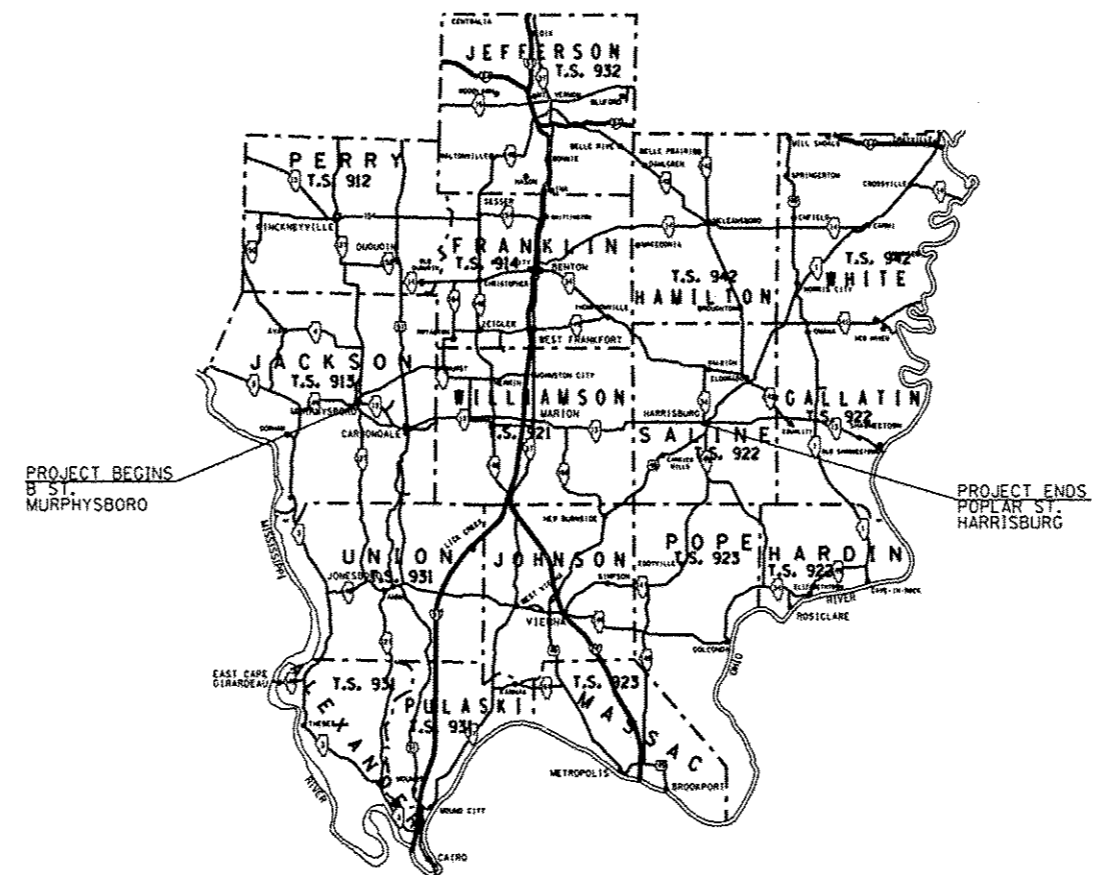
F.A.P. RTE.	SECTION	COUNTY	TOTAL SHEETS	SHEET NO.
331	D9 PAV'T MARKING 2014-1	VARIOUS	4	1
ILLINOIS			CONTRACT NO. 78407	

D-99-027-14



FULL SIZE PLANS HAVE BEEN PREPARED USING STANDARD ENGINEERING SCALES. REDUCED SIZED PLANS WILL NOT CONFORM TO STANDARD SCALES. IN MAKING MEASUREMENTS ON REDUCED PLANS, THE ABOVE SCALES MAY BE USED.

J.U.L.I.E.  
JOINT UTILITY LOCATION INFORMATION FOR EXCAVATION  
1-800-892-0123  
OR 811



PROJECT ENGINEER CAROLYN ELDRIDGE  
PROJECT MANAGER SUSAN POE

CONTRACT NO. 78407

STATE OF ILLINOIS  
DEPARTMENT OF TRANSPORTATION  
DIVISION OF HIGHWAYS

SUBMITTED Jan 24 2014  
Jeffrey L. Keiser  
DEPUTY DIRECTOR OF HIGHWAYS, REGION ENGINEER

March 21 2014  
John D. Baranzelli, PE, EIT  
ENGINEER OF DESIGN AND ENVIRONMENT

March 21 2014  
Omer Osman, PE, EIT  
DIRECTOR OF HIGHWAYS, CHIEF ENGINEER

PRINTED BY THE AUTHORITY  
OF THE STATE OF ILLINOIS

# INDEX OF SHEETS

SHEET NO.	DESCRIPTION
1	COVER SHEET
2	INDEX OF SHEETS, STANDARDS, GENERAL NOTES, SIGNATURE SHEET
3	SUMMARY OF QUANTITIES, PAVEMENT MARKING SCHEDULE
4	PAVEMENT MARKING DETAIL

## STANDARDS

000001-06	STANDARD SYMBOLS, ABBREVIATIONS AND PATTERNS
701101-04	OFF-RD OPERATIONS, MULTILANE, 15' TO 24" FROM PAVEMENT EDGE
701106-02	OFF-RD OPERATIONS, MULTILANE, MORE THAN 15' AWAY
701426-06	LANE CLOSURE, MULTILANE, INTERMITTENT OR MOVING OPER., FOR SPEEDS $\geq$ 45 MPH
701427-02	LANE CLOSURE, MULTILANE, INTERMITTENT OR MOVING OPER., FOR SPEEDS $<$ 40 MPH
780001-04	TYPICAL PAVEMENT MARKINGS

## GENERAL NOTES

PRIOR TO PLACEMENT OF THE FINAL PAVEMENT MARKINGS THE RESIDENT ENGINEER SHOULD CONTACT THE BUREAU OF OPERATIONS AND ARRANGE FOR INSPECTION AND APPROVAL OF THE PAVEMENT MARKING LAYOUT.

## SIGNATURE SHEET

Prepared By:	<i>Joe Zdaniewicz</i>
	DISTRICT STUDIES & PLANS ENGINEER
Examined By:	<i>[Signature]</i>
	DISTRICT LAND ACQUISITION ENGINEER
Examined By:	<i>Carrie Nelson</i>
	DISTRICT PROGRAM DEVELOPMENT ENGINEER
Examined By:	<i>Kevin [Signature]</i>
	DISTRICT OPERATIONS ENGINEER
Examined By:	<i>[Signature]</i>
	DISTRICT PROJECT IMPLEMENTATION ENGINEER
Examined By:	<i>Douglas J. [Signature]</i>
	DISTRICT CONSTRUCTION ENGINEER
Examined By:	<i>Bruce [Signature]</i>
	DISTRICT MATERIALS ENGINEER

FILE NAME *	USER NAME * #USER*	DESIGNED -	REVISED -	<b>STATE OF ILLINOIS DEPARTMENT OF TRANSPORTATION</b>	<b>INDEX OF SHEETS, STANDARDS, GENERAL NOTES SIGNATURE SHEET</b>	F.A.P. RTE.	SECTION	COUNTY	TOTAL SHEETS	SHEET NO.
#FILE#		DRAWN -	REVISED -			331	09 PAVT MARKING 2014-1	VARIOUS	4	2
#MODELNAME#		CHECKED -	REVISED -		SCALE: SHEET OF SHEETS STA. TO STA.					
		DATE -	REVISED -							ILLINOIS FED. AID PROJECT CONTRACT NO. T8407

### SUMMARY OF QUANTITIES

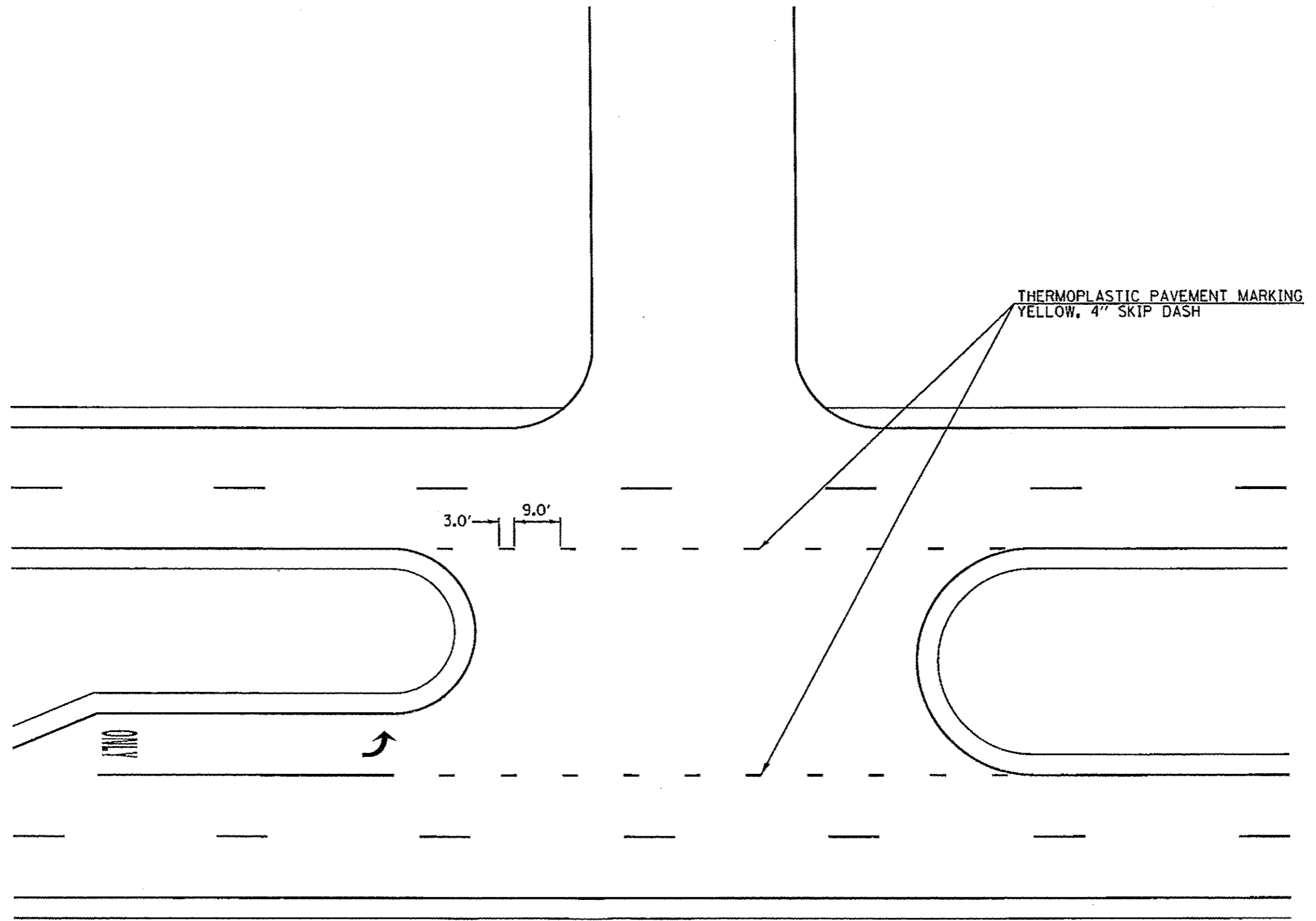
CODE NO.	ITEM	UNIT	TOTAL QUANTITY	CONSTR. CODE
				90% FEDERAL 10% STATE ROADWAY 0021 VARIOUS COUNTIES
67100100	MOBILIZATION	L SUM	1	1
78000200	THERMOPLASTIC PAVEMENT MARKING - LINE 4"	FOOT	1986	1986

### PAVEMENT MARKING SCHEDULE

LOCATION	THERMOPLASTIC PAVEMENT MARKING	
	LINE 4"	
	YELLOW SKIP DASH	
	EB	WB
	FOOT	FOOT
ILLINOIS 13 (FAP 331) MAINLINE		
BEGINNING IN MURPHYSBORO & MOVING EAST		
B ST.	24	27
SEZMORE DR.	33	33
AIRPORT RD.	27	30
WOOD RD.	27	30
LAKE RD.	27	24
WEST MALL ENTRANCE	9	0
CAMBRIA RD.	27	39
CAMPGROUND RD.	21	18
SHAWNEE TRAIL	0	18
MAINS ST.	24	24
SAMUEL	24	24
BRIGGS	24	24
BENTLEY ST.	27	27
VICKSBURG ST.	15	15
N. HIGHLAND	18	18
E DEYOUNG FRONTAGE RD.	42	45
NORMAN RD.	27	27
MOELLERS RD.	27	30
CRABTREE SCHOOL RD.	24	27
STALHUT LAKE	24	24
DAVIS PRARIE RD.	39	21
STILLEY MILL RD.	24	30
CRAB ORCHARD RD. (1)	33	21
PRIVATE ENTRANCE	15	12
BARBARA KAY RD.	36	27
PAULTON RD.	24	21
CRAB ORCHARD RD. (2)	30	21
DYKERSBURG RD.	36	21
JORDANS CURVE RD.	36	30
NIXVILLE RD.	33	39
FAITH CHAPEL RD.	39	42
HARCO RD.	39	36
HANKINS RD.	36	36
CARRIER MILLS RD.	33	33
LOVERS LANE	42	36
W. POPLAR ST.	45	45
TOTAL	1986	

PAVEMENT MARKING DETAIL (TYPICAL)

105 E & HAL



FILE NAME =	USER NAME = #USER#	DESIGNED -	REVISED -	STATE OF ILLINOIS DEPARTMENT OF TRANSPORTATION	PAVEMENT MARKING DETAIL			P.A.P. RTE.	SECTION	COUNTY	TOTAL SHEETS	SHEET NO.
#FILE#		DRAWN -	REVISED -					331	D9 PAV'T MARKING 2014-1	VARIOUS	4	4
	PLOT SCALE = #SCALE#	CHECKED -	REVISED -		SCALE:   SHEET OF SHEETS   STA. TO STA.			CONTRACT NO. 78407				
#MODELNAME#	PLOT DATE = #DATE#	DATE -	REVISED -		(ILLINOIS) FED. AID PROJECT							