

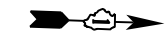
LANDSCAPING NOTES:

1. PLAN VIEW BREAKS BETWEEN SEEDING TYPES ARE APPROXIMATE. SEE PROPOSED CROSS SECTIONS FOR DETAILS.
2. MULCH METHOD 2 SHALL BE USED AT ALL SEEDING LOCATIONS NOT PROTECTED BY EROSION CONTROL BLANKET. HATCHING HAS BEEN OMITTED FOR CLARITY.
3. WEED CONTROL, NON-SELECTIVE AND NON-RESIDUAL SHOULD BE USED AT ALL SEEDING AND INTERSEEDING CLASS 4 AREAS ADJACENT TO WETLAND AND FOREST PRESERVE.
4. WEED CONTROL, BROADLEAF, SHOULD BE USED IN TURF AREAS INCLUDING ALL SEEDING 2A AND SODDING.
5. WEED CONTROL, TEASEL SHOULD BE USED ALONG RIGHT-OF-WAY WHERE PRESENT.
6. SEE LANDSCAPING PLAN (TINLEY PARK) FOR COORDINATION OF SOD PLACEMENT & MULCH METHOD 4.

LANDSCAPING LEGEND

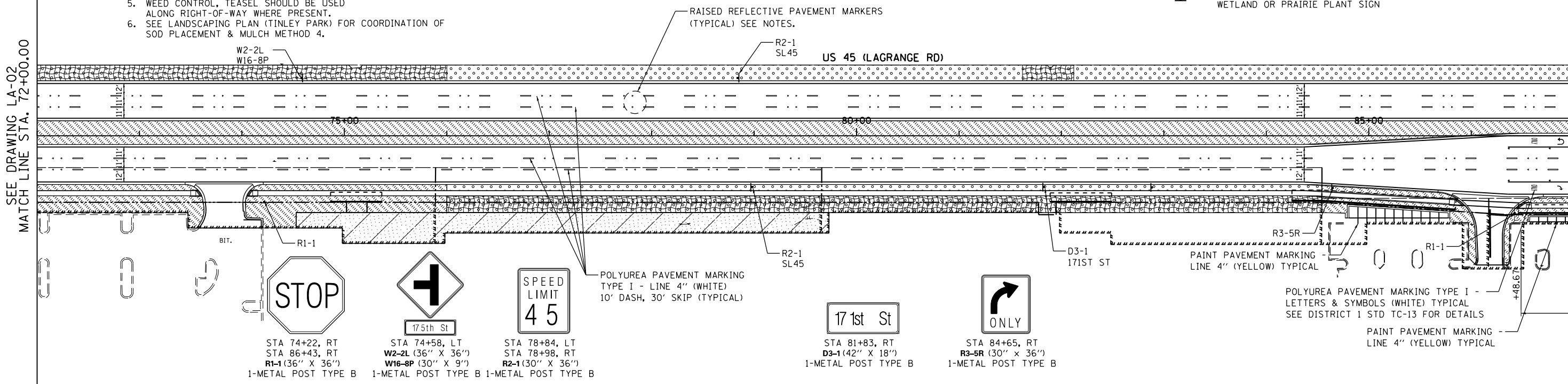
- SEEDING CLASS 2A TOPSOIL, 6"/WEED CONTROL
- SEEDING CLASS 4 TOPSOIL, 6"/WEED CONTROL
- SEEDING CLASS 4B (MOD) TOPSOIL, 6"/WEED CONTROL
- INTERSEEDING, CLASS 4
- SODDING, SALT TOLERANT TOPSOIL, 24" (MEDIAN ONLY)/WEED CONTROL
- TOPSOIL 6" (EXCEPT MEDIAN)/WEED CONTROL
- EROSION CONTROL BLANKET

SELECTIVE MOWING STAKE WITH WETLAND OR PRAIRIE PLANT SIGN



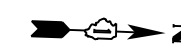

SEE DRAWING LA-02
MATCH LINE STA. 72+00.00

MATCH LINE STA. 87+00.00
SEE BELOW



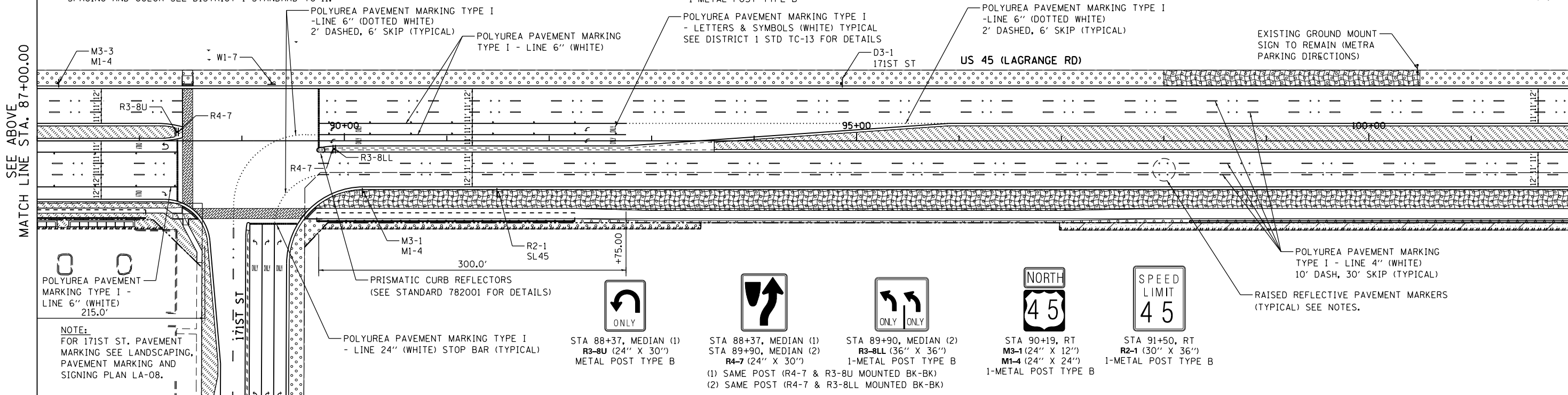
PAVEMENT MARKING NOTES:

1. FOR PCC PAVEMENT: POLYUREA PAVEMENT MARKING TYPE I SHALL BE USED FOR FINAL PAVEMENT MARKINGS OF THE SIZE AND COLOR SPECIFIED.
2. FOR HOT-MIX ASPHALT PAVEMENT: THERMOPLASTIC PAVEMENT MARKING SHALL BE USED FOR FINAL PAVEMENT MARKINGS OF THE SIZE AND COLOR SPECIFIED.
3. FOR RAISED REFLECTIVE PAVEMENT MARKERS PLACEMENT, SPACING AND COLOR SEE DISTRICT 1 STANDARD TC-11.



SEE ABOVE
MATCH LINE STA. 87+00.00

MATCH LINE STA. 102+00.00
SEE DRAWING LA-04



URS
100 S. WACKER DR.
CHICAGO, IL 60606
TEL (312) 939-1000
FAX (312) 939-4998

FILE NAME = D:\160F05-SHT-LNDSKP-PMK03.dgn	USER NAME = Frank.Stallone	DESIGNED - BFH	REVISED -	STATE OF ILLINOIS DEPARTMENT OF TRANSPORTATION	LANDSCAPING, PAVEMENT MARKING AND SIGNING PLAN US 55 (LAGRANGE ROAD)	F.A.P. RTE. = 330	SECTION = 103R-3	COUNTY = COOK	TOTAL SHEETS = 932	SHEET NO. = 417	
PLOT SCALE = 100.000091' / in.	CHECKED - MJT	REVISED -	SCALE: 1"=50'			SHEET 3 OF 6 SHEETS	STA. 72+00.00 TO STA. 102+00.00	LA-03		CONTRACT NO. 60F05	ILLINOIS FED. AID PROJECT
PLOT DATE = 3/13/2013	DATE = 03/13/13	REVISED -									