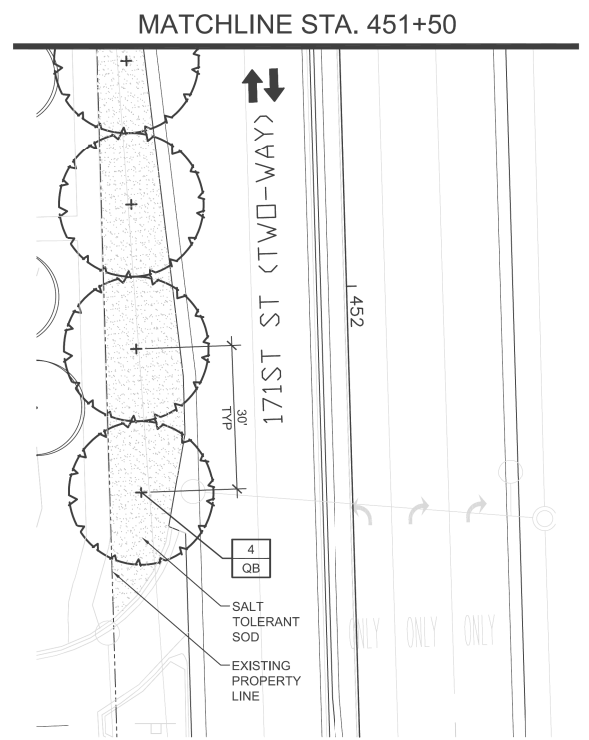
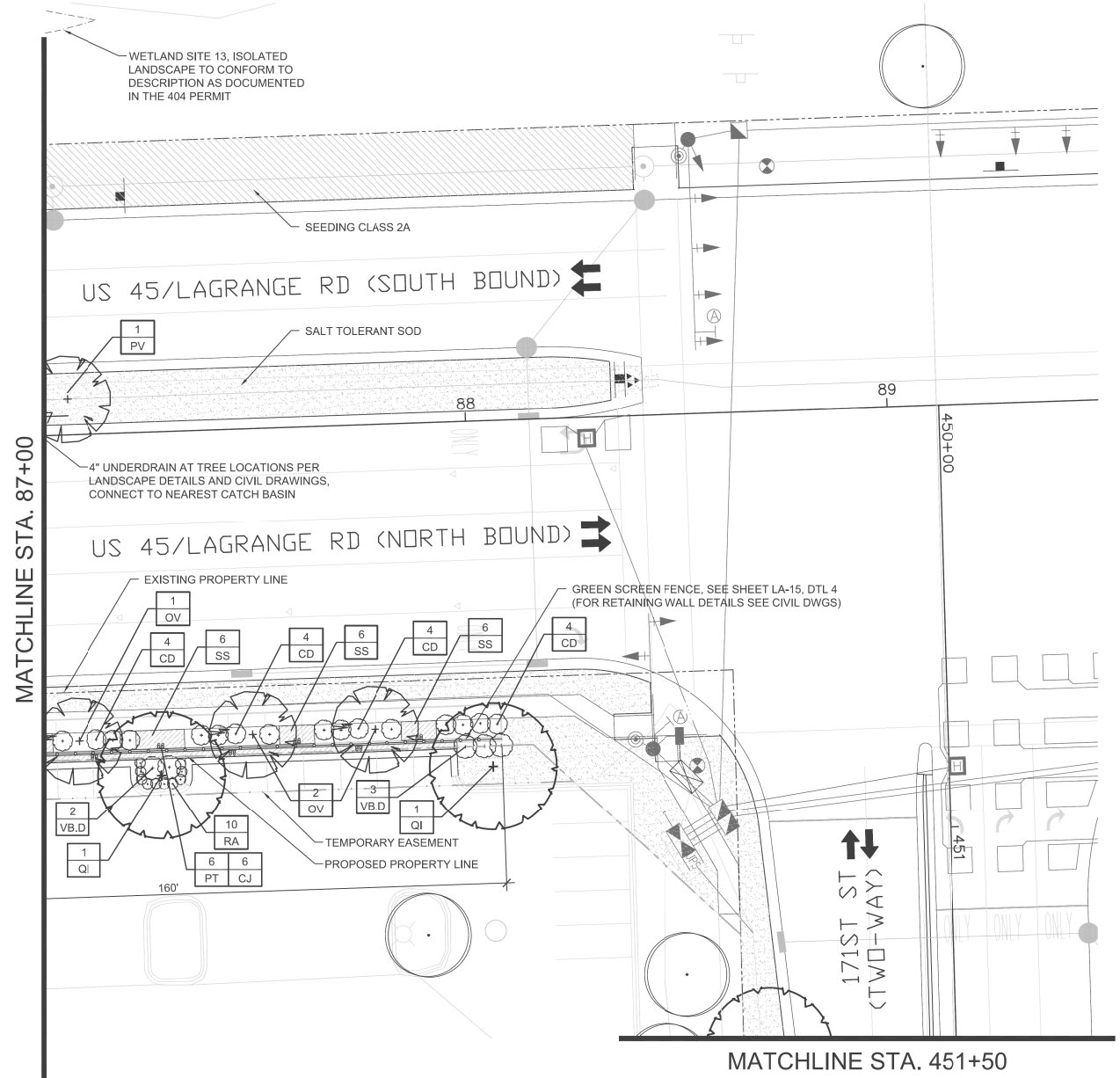


MATCHLINE STA. 87+00



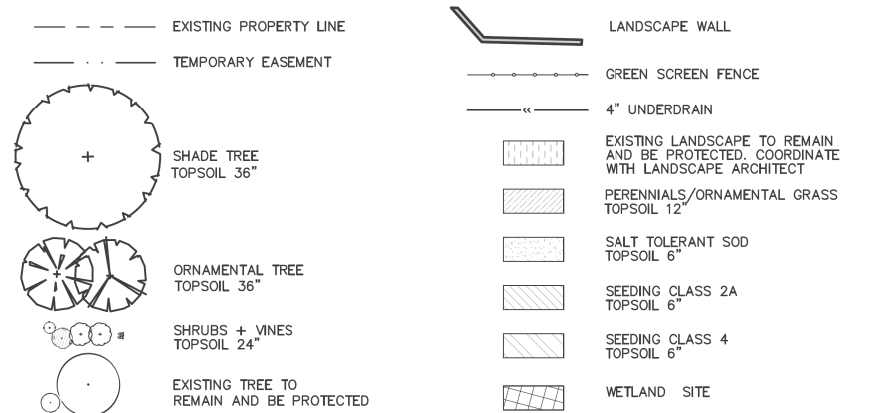
1 LANDSCAPE PLAN
1"=20'-0"

PLANT SCHEDULE						
SHADE TREES						
CODE	QUANTITY	BOTANICAL NAME	COMMON NAME	SIZE	ROOT	REMARKS
QB	4	Quercus bicolor	Swamp White Oak	2.5' cal.	B&B	matching heads
QI	2	Quercus imbricaria	Shingle Oak	2.5' cal.	B&B	matching heads
ORNAMENTAL TREES						
CODE	QUANTITY	BOTANICAL NAME	COMMON NAME	SIZE	ROOT	REMARKS
OV	3	Ostrya virginiana	American Hophornbeam	10'H	B&B	multi-stem
PV	1	Prunus virginiana 'Canada Red'	Canada Red Cherry	2.5' cal.	B&B	matching heads
SHRUBS						
CODE	QUANTITY	BOTANICAL NAME	COMMON NAME	SIZE	ROOT	REMARKS
CD	16	Cornus racemosa	Gray Dogwood	36"H	B&B	48" o.c.
RA	10	Rhus aromatica 'Gro Low'	Grow Low Sumac	24"W	pot	30" o.c.
VB.D	5	Viburnum dentatum	Arrowwood Dogwood	36"H	B&B	48" o.c.
PERENNIALS, ORNAMENTAL GRASSES, VINES AND OTHER						
CODE	QUANTITY	BOTANICAL NAME	COMMON NAME	SIZE	ROOT	REMARKS
CJ	6	Clematis x Jackmanii	Jackman Clematis	gal.	pot	per plan
PT	6	Parthenocissus tricuspidata	Boston Ivy	gal.	pot	per plan
SS	18	Schizachyrium scoparium	Little Bluestem	3 gal.	pot	30" o.c.

NOTES:

- ALL PLANTINGS SHALL FOLLOW IDOT BUREAU OF DESIGN & ENVIRONMENT MANUAL - CHAPTER 59 - LANDSCAPE DESIGN AND EROSION CONTROL 59-7.09 PLANTING IN URBANIZED AREA FOR SIGHT DISTANCES.
- ALL AREAS TO BE LANDSCAPED SHALL BE EXCAVATED TO THE DEPTH APPROPRIATE FOR THE PROPOSED PLANTINGS. NO EXISTING SOD SHALL REMAIN IN NEW PLANTING AREAS.
- PLANT QUANTITIES SHOWN ON DRAWINGS ARE APPROXIMATE. CONTRACTOR SHALL PROVIDE PLANT MATERIALS SUFFICIENT TO COVER AREAS SHOWN ON PLANS AT THE SPACING INDICATED.
- ANY AREAS OUTSIDE OF THE LANDSCAPE BEDS THAT ARE DISTURBED SHALL BE REPLACED IN KIND.
- NO PLANTING SHALL BE CLOSER THAN 72" FROM FACE OF MEDIAN CURB. NO TREES SHALL BE CLOSER THAN 72" FROM FACE OF MEDIAN CURB.
- MULCH METHOD 2 SHALL BE USED AT ALL SEEDING LOCATIONS NOT PROTECTED BY EROSION CONTROL BLANKET. HATCHING MAY HAVE BEEN OMITTED FOR CLARITY.
- WEED CONTROL. NON-SELECTIVE AND NON-RESIDUAL (WETLAND SHOULD BE USED AT ALL INTERSEEDING CLASS 4 AREAS.)
- INTERSEEDING. CLASS 4 SHOULD BE USED WITHIN THE LIMITS OF SELECTIVE CLEARING.
- FOR LANDSCAPE PLANTING DETAILS, SEE SHEETS LA-11 & LA-12.
- FOR PLANT SCHEDULE, SEE SHEET LA-13.
- FOR PROPOSED LANDSCAPE WALL DETAILS, SEE SHEET LA-14.
- COORDINATE ALL LANDSCAPE PLANTINGS WITH NEW AND EXISTING UTILITY LINES AND STRUCTURES.
- CONNECT ALL UNDERDRAINS TO NEAREST DRAINAGE STRUCTURE. COORDINATE WITH EOR/AOR.
- ALL NEW SHADE TREES SHALL BE 15'-0" MIN. AWAY FROM OVERHEAD UTILITY LINES AND STRUCTURES.
- CONTRACTOR IS RESPONSIBLE FOR VERIFYING EXISTING CONDITIONS AND SURVEY WITH PROPOSED PLANES. COORDINATE ANY DISCREPANCIES WITH EOR/AOR.

LEGEND:



FILE NAME = 7102_land.dwg	USER NAME = jrossman	DESIGNED = AB	REVISED =
		DRAWN = JR	REVISED =
		CHECKED = BM	REVISED =
		DATE = 03/13/13	REVISED =

STATE OF ILLINOIS
DEPARTMENT OF TRANSPORTATION

LANDSCAPING PLAN
US 45 (LAGRANGE ROAD)

SCALE: AS SHOWN SHEET NO. 10 OF 15 SHEETS STA. 87+00.00 TO STA. 89+50.00

F.A.P. RTE. 330	SECTION 103R-3	COUNTY COOK	TOTAL SHEETS 932	SHEET NO. 434
LA-10			CONTRACT NO. 60F05	
ILLINOIS FED. AID PROJECT				