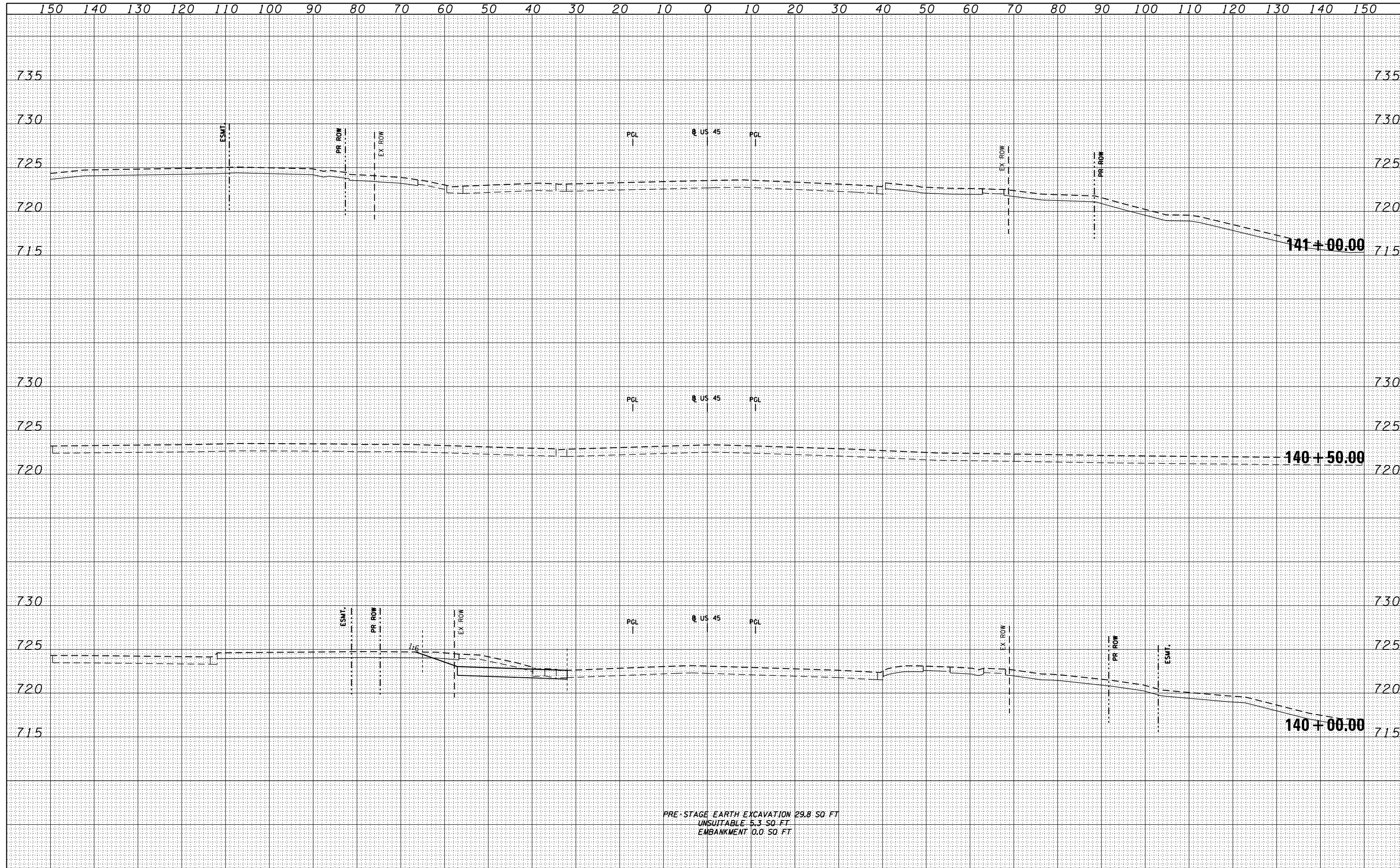


DATE	
BY	
FINISHED SURVEY	
NOTED SURVEY	
PLOTTED SURVEY	
TEMPLATE SURVEY	
AREAS SURVEY	
CHECKED SURVEY	

DATE	
BY	
ORIGINAL SURVEY	
NOTED SURVEY	
PLOTTED SURVEY	
TEMPLATE SURVEY	
AREAS SURVEY	
CHECKED SURVEY	

100 S. WACKER DR.
 CHICAGO, IL 60606
 TEL 312/939-0000
 FAX 312/939-0998



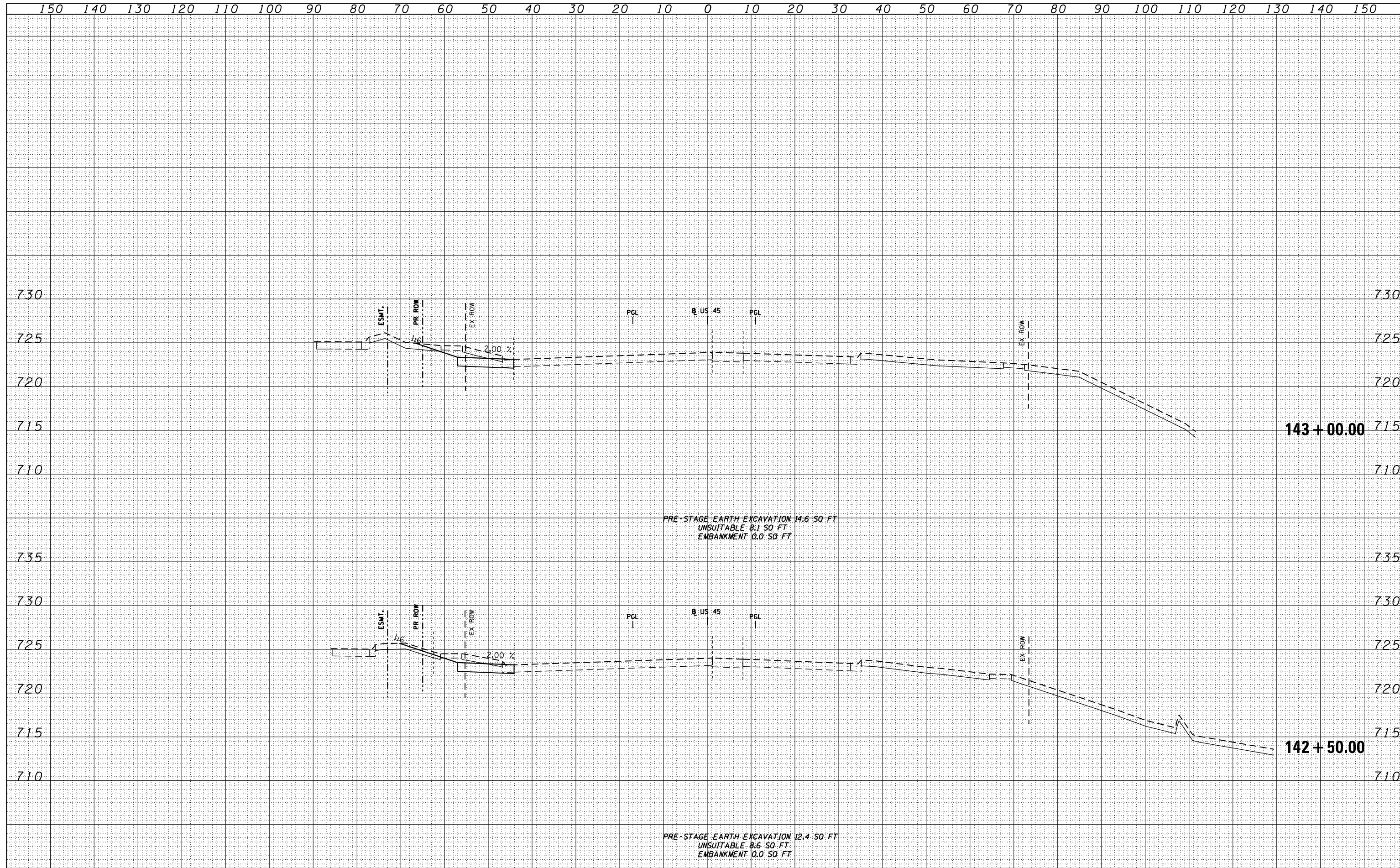
PRE-STAGE EARTH EXCAVATION 29.8 SQ. FT.
 UNSUITABLE 5.3 SQ. FT.
 EMBANKMENT 10.0 SQ. FT.

FILE NAME = D160F05-SHT-XSST11.dgn	USER NAME = Anthony.Plutz	DESIGNED -	REVISIED -	STATE OF ILLINOIS DEPARTMENT OF TRANSPORTATION US 45 TEMPORARY PAVEMENT CROSS SECTIONS SCALE: 1"=10'H; 1"=5'V SHEET NO. 86 OF 103 SHEETS STA. 140+00.00 TO STA. 141+00.00	F.A.P. RTE. 330	SECTION 103R-3	COUNTY COOK	TOTAL SHEETS 932	SHEET NO. 701	
		DRAWN - JCL	REVISIED -		XS-TUS45-86		CONTRACT NO. 60F05			
		CHECKED - MJT	REVISIED -		ILLINOIS FED. AID PROJECT					
		DATE - 03/13/13	REVISIED -							

DATE	
BY	
SURVEYED	
PLOTTED	
TEMPLATE	
AREAS	
CHECKED	
NO.	

DATE	
BY	
SURVEYED	
PLOTTED	
TEMPLATE	
AREAS	
CHECKED	
NO.	

100 S. WACKER DR.
 CHICAGO, IL 60606
 TEL 312/939-1000
 FAX 312/939-4198



FILE NAME = D160F05-SHT-XSSHT11.dgn

USER NAME = Anthony.Plutz	DESIGNED -	REVISD -
	DRAWN - JCL	REVISD -
PLOT SCALE = 20.0000' / in.	CHECKED - MJT	REVISD -
PLOT DATE = 3/9/2013	DATE - 03/13/13	REVISD -

STATE OF ILLINOIS
 DEPARTMENT OF TRANSPORTATION

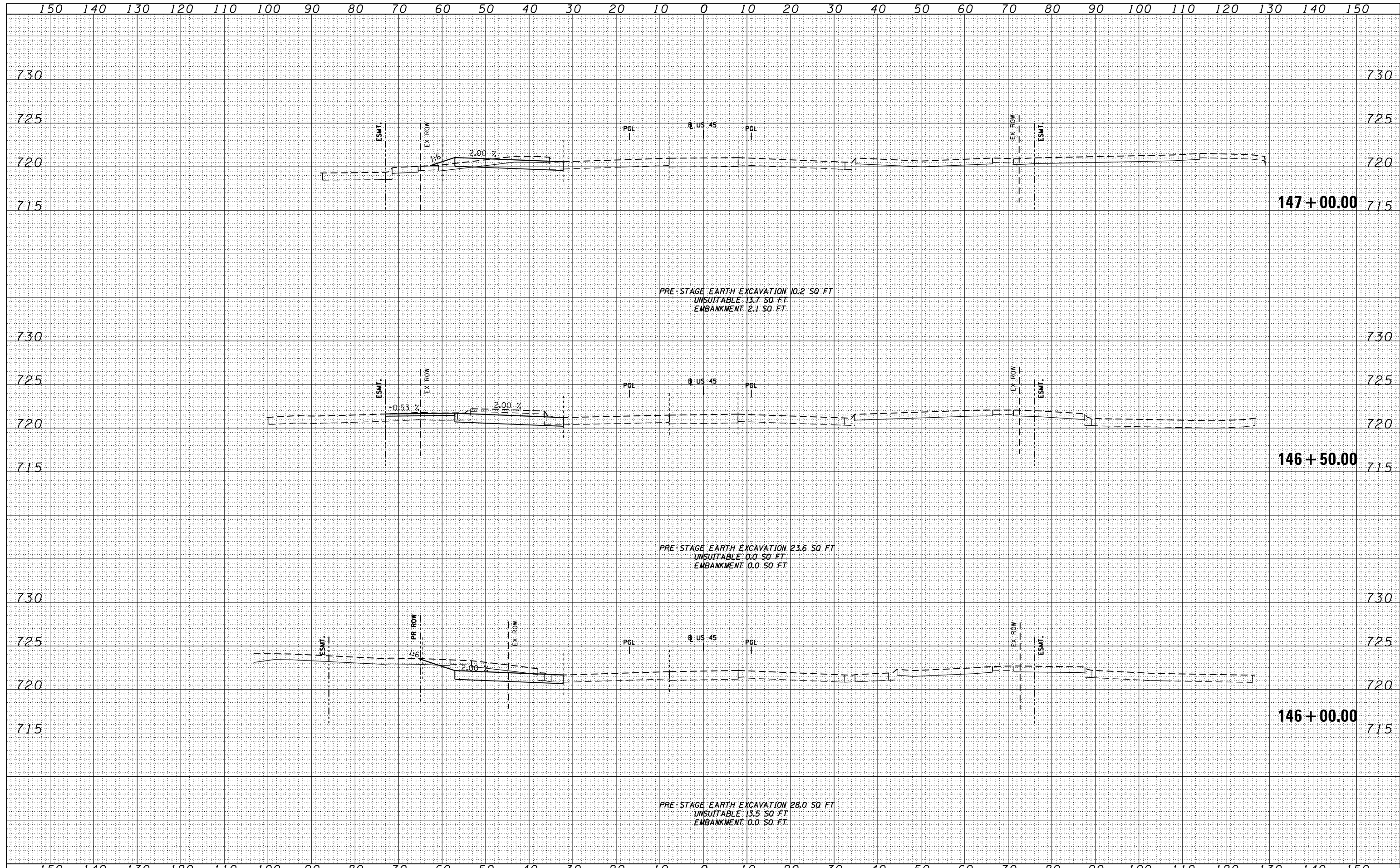
US 45 TEMPORARY PAVEMENT CROSS SECTIONS
 SCALE: 1"=10'H; 1"=5'V SHEET NO. 88 OF 103 SHEETS STA. 142+50.00 TO STA. 143+00.00

F.A.P. RTE. 330	SECTION 103R-3	COUNTY COOK	TOTAL SHEETS 932	SHEET NO. 703
XS-TUS45-88			CONTRACT NO. 60F05	
ILLINOIS FED. AID PROJECT				

DATE	
BY	
SURVEYED	
PLOTTED	
TEMPLATE	
AREAS	
CHECKED	
NO.	

DATE	
BY	
SURVEYED	
PLOTTED	
TEMPLATE	
AREAS	
CHECKED	
NO.	

100 S. WACKER DR.
 CHICAGO, IL 60606
 TEL 312/939-4000
 FAX 312/939-4098

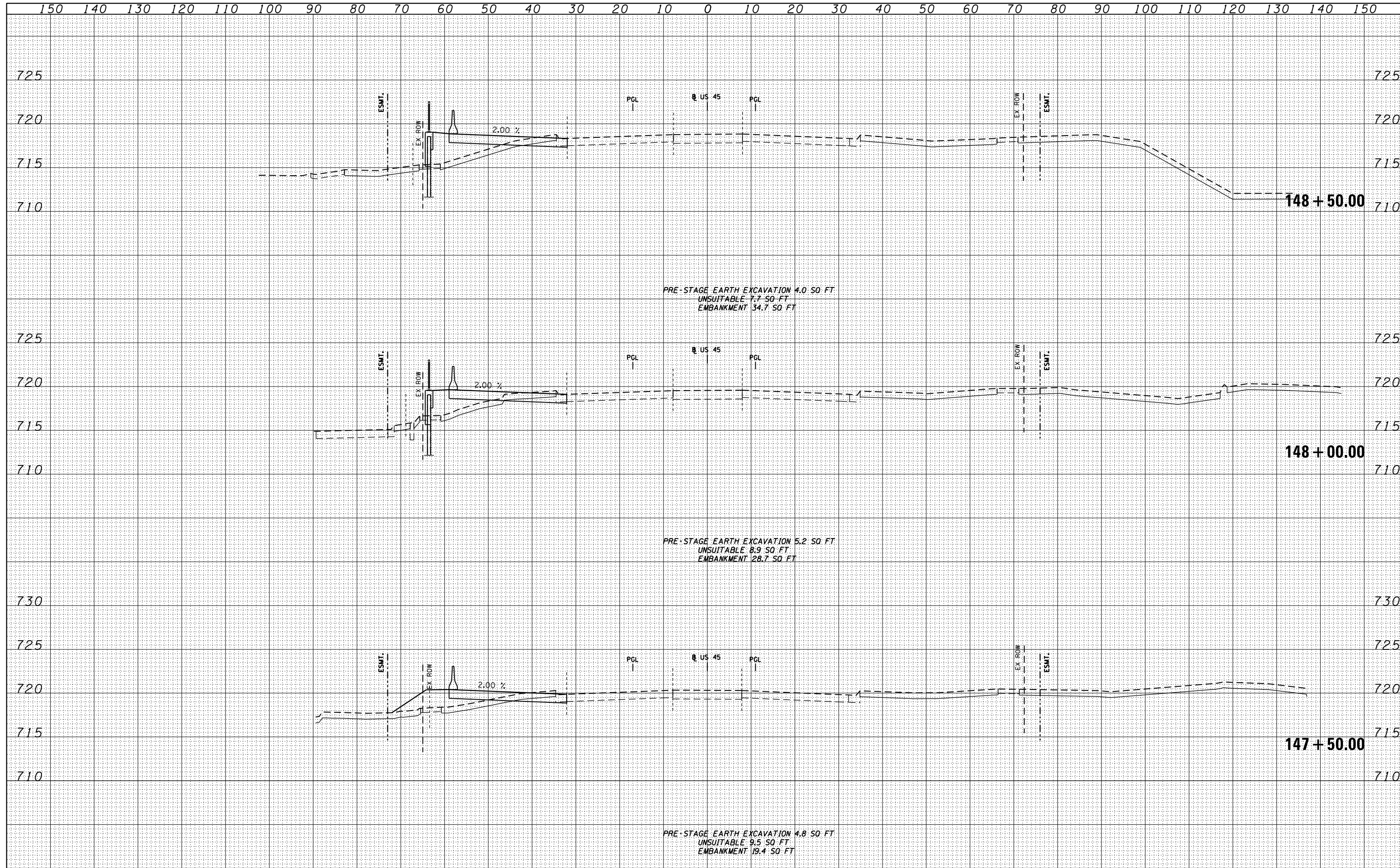


FILE NAME = D160F05-SHT-XSST11.dgn	USER NAME = Anthony.Plutz	DESIGNED -	REVISD -	STATE OF ILLINOIS DEPARTMENT OF TRANSPORTATION US 55 TEMPORARY PAVEMENT CROSS SECTIONS SCALE: 1"=10'H; 1"=5' V SHEET NO. 91 OF 103 SHEETS STA. 146+00.00 TO STA. 147+00.00	F.A.P. RTE. 330	SECTION 103R-3	COUNTY COOK	TOTAL SHEETS 932	SHEET NO. 706	
	PLOT SCALE = 20.0000' / in.	DRAWN - JCL	REVISD -		XS-TUS45-91		CONTRACT NO. 60F05			
	PLOT DATE = 3/9/2013	CHECKED - MJT	REVISD -		ILLINOIS FED. AID PROJECT					
		DATE - 03/13/13	REVISD -							

DATE	
BY	
SURVEYED	
PLOTTED	
TEMPLATE	
AREAS	
AREAS CHECKED	
NO.	

DATE	
BY	
SURVEYED	
PLOTTED	
TEMPLATE	
AREAS	
AREAS CHECKED	
NO.	

100 S. WACKER DR.
 SUITE 200
 CHICAGO, IL 60606
 TEL (312) 939-1000
 FAX (312) 939-4198




FILE NAME = D160F05-SHT-XSST11.dgn	USER NAME = Anthony.Plutz	DESIGNED -	REVISD -	STATE OF ILLINOIS DEPARTMENT OF TRANSPORTATION US 45 TEMPORARY PAVEMENT CROSS SECTIONS SCALE: 1"=10'H, 1"=5'V SHEET NO. 92 OF 103 SHEETS STA. 147+50.00 TO STA. 148+50.00	F.A.P. RTE. 330	SECTION 103R-3	COUNTY COOK	TOTAL SHEETS 932	SHEET NO. 707	
		DRAWN - JCL	REVISD -		XS-TUS45-92		CONTRACT NO. 60F05			
		CHECKED - MJT	REVISD -		ILLINOIS FED. AID PROJECT					
		DATE - 03/13/13	REVISD -							

DATE	
BY	
FINISHED SURVEY	
PLOTTED	
TEMPLATE	
AREAS	
CHECKED	
NO.	

DATE	
BY	
ORIGINAL SURVEY	
PLOTTED	
TEMPLATE	
AREAS	
CHECKED	
NO.	

100 S. WACKER DR.
 CHICAGO, IL 60606
 TEL 312/939-4000
 FAX 312/939-4198




FILE NAME = D160F05-SHT-XSSHT11.dgn	USER NAME = Anthony.Plutz	DESIGNED -	REVISED -	STATE OF ILLINOIS DEPARTMENT OF TRANSPORTATION US 45 TEMPORARY PAVEMENT CROSS SECTIONS SCALE: 1"=10'H; 1"=5'V SHEET NO. 93 OF 103 SHEETS STA. 149+00.00 TO STA. 150+00.00	F.A.P. RTE. 330	SECTION 103R-3	COUNTY COOK	TOTAL SHEETS 932	SHEET NO. 708	
		DRAWN - JCL	REVISED -		XS-TUS45-93		CONTRACT NO. 60F05			
		CHECKED - MJT	REVISED -		ILLINOIS FED. AID PROJECT					
		DATE - 03/13/13	REVISED -							

DATE	
BY	
SURVEYED	
PLOTTED	
TEMPLATE	
AREAS	
CHECKED	
FINAL SURVEY	
NOTE BOOK	
NO.	

DATE	
BY	
SURVEYED	
PLOTTED	
TEMPLATE	
AREAS	
CHECKED	
ORIGINAL SURVEY	
NOTE BOOK	
NO.	

100 S. WACKER DR.
 SUITE 200
 CHICAGO, IL 60606
 TEL 312/939-1000
 FAX 312/939-4198

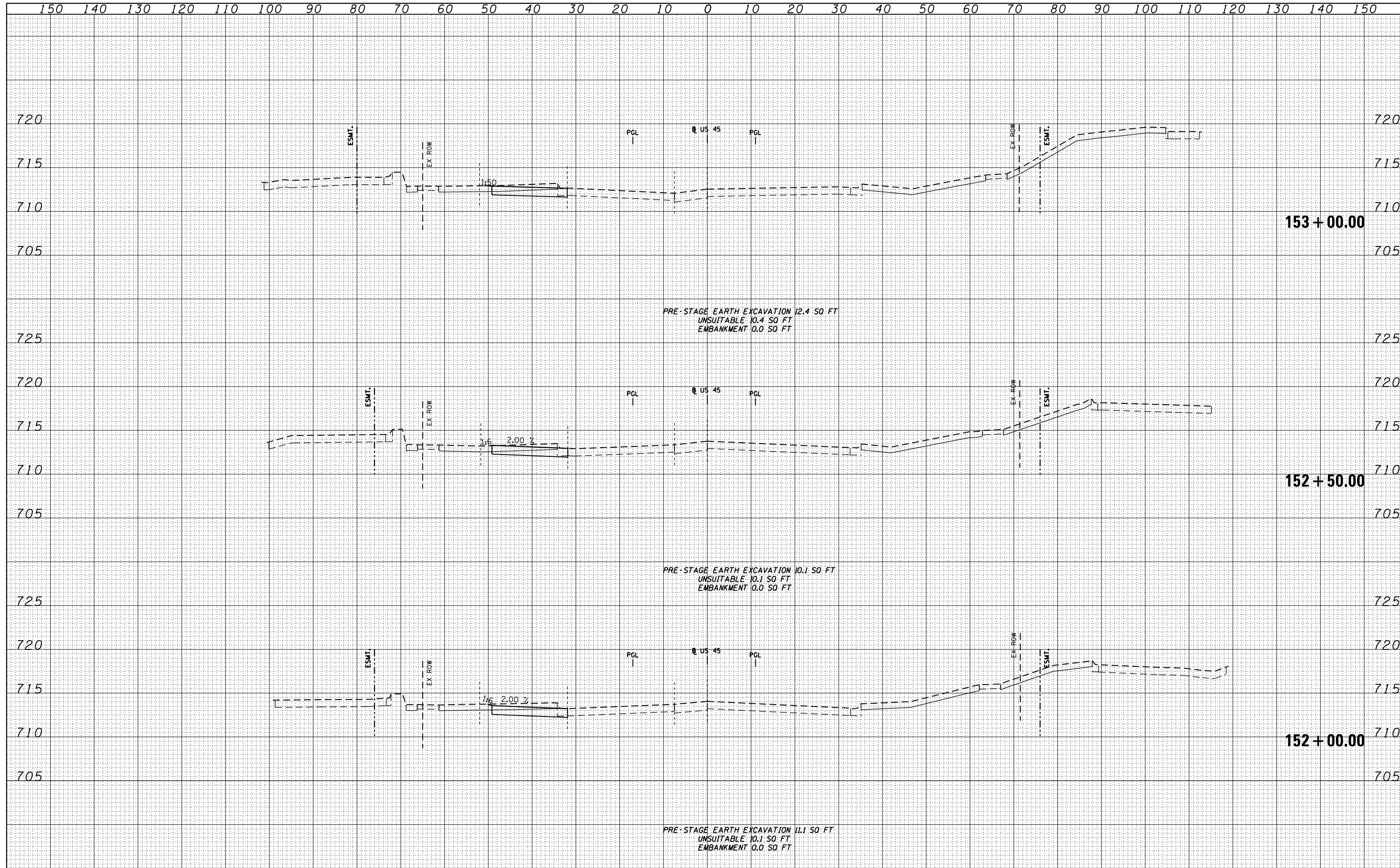


FILE NAME = D160F05-SHT-XSSHT11.dgn	USER NAME = Anthony.Plutz	DESIGNED -	REVISIED -	STATE OF ILLINOIS DEPARTMENT OF TRANSPORTATION US 45 TEMPORARY PAVEMENT CROSS SECTIONS SCALE: 1"=10'H; 1"=5'V SHEET NO. 94 OF 103 SHEETS STA. 150+50.00 TO STA. 151+50.00	F.A.P. RTE. 330	SECTION 103R-3	COUNTY COOK	TOTAL SHEETS 932	SHEET NO. 709	
		DRAWN - JCL	REVISIED -		XS-TUS45-94		CONTRACT NO. 60F05			
		CHECKED - MJT	REVISIED -		ILLINOIS FED. AID PROJECT					
		DATE - 03/13/13	REVISIED -							

DATE	
BY	
ORIGINAL SURVEY	
SURVEYED	
PLOTTED	
TEMPLATE	
AREAS	
CHECKED	
NO.	

DATE	
BY	
ORIGINAL SURVEY	
SURVEYED	
PLOTTED	
TEMPLATE	
AREAS	
CHECKED	
NO.	

100 S. WACKER DR.
 CHICAGO, IL 60606
 TEL 312/939-4000
 FAX 312/939-4198

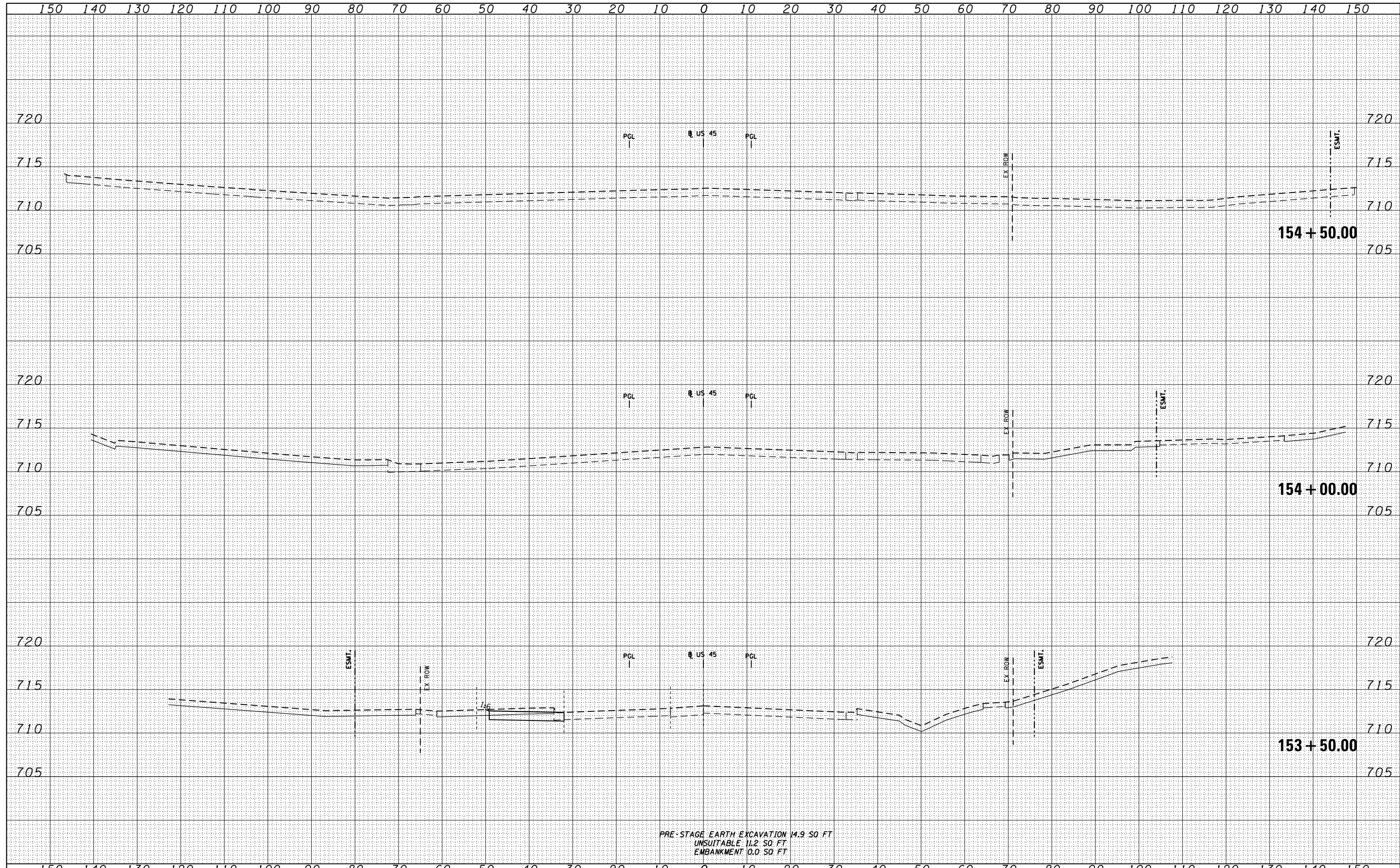


FILE NAME = D160F05-SHT-XSHT11.dgn	USER NAME = Anthony.Plutz	DESIGNED -	REVISD -	STATE OF ILLINOIS DEPARTMENT OF TRANSPORTATION US 45 TEMPORARY PAVEMENT CROSS SECTIONS SCALE: 1"=10'H; 1"=5'V SHEET NO. 95 OF 103 SHEETS STA. 152+00.00 TO STA. 153+00.00	F.A.P. RTE. 330	SECTION 103R-3	COUNTY COOK	TOTAL SHEETS 932	SHEET NO. 710	
	PLOT SCALE = 20.0000' / in.	DRAWN - JCL	REVISD -		XS-TUS45-95		CONTRACT NO. 60F05			
	PLOT DATE = 3/9/2013	CHECKED - MJT	REVISD -		ILLINOIS FED. AID PROJECT					
		DATE - 03/13/13	REVISD -							

DATE	
BY	
FINAL SURVEY	SURVEYED
NOTE BOOK	PLOTTED
NO.	TEMPLATE
	AREAS
	CHECKED

DATE	
BY	
ORIGINAL SURVEY	SURVEYED
NOTE BOOK	PLOTTED
NO.	TEMPLATE
	AREAS
	CHECKED

100 S. WACKER DR.
 SUITE 200
 CHICAGO, IL 60606
 TEL 312/939-1000
 FAX 312/939-4198




FILE NAME = D160F05-SHT-XSHT11.dgn	USER NAME = Anthony.Plutz	DESIGNED -	REVISD -	STATE OF ILLINOIS DEPARTMENT OF TRANSPORTATION US 45 TEMPORARY PAVEMENT CROSS SECTIONS SCALE: 1"=10'H; 1"=5'V SHEET NO. 96 OF 103 SHEETS STA. 153+50.00 TO STA. 154+50.00	F.A.P. RTE. 330	SECTION 103R-3	COUNTY COOK	TOTAL SHEETS 932	SHEET NO. 711
	PLOT SCALE = 20.0000' / in.	CHECKED - MJT	REVISD -		XS-TUS45-96		CONTRACT NO. 60F05		
	PLOT DATE = 3/9/2013	DATE - 03/13/13	REVISD -		ILLINOIS FED. AID PROJECT				

DATE	
BY	
FINISHED SURVEY	
PLOTTED	
TEMPLATE	
NOTE BOOK	
AREAS CHECKED	

DATE	
BY	
ORIGINAL SURVEY	
PLOTTED	
TEMPLATE	
NOTE BOOK	
AREAS CHECKED	

100 S. WACKER DR.
 CHICAGO, IL 60606
 TEL 312/939-4000
 FAX 312/939-4198




FILE NAME = D160F05-SHT-XSHT11.dgn	USER NAME = Anthony.Plutz	DESIGNED -	REVISIED -	STATE OF ILLINOIS DEPARTMENT OF TRANSPORTATION US 45 TEMPORARY PAVEMENT CROSS SECTIONS SCALE: 1"=10'H; 1"=5' V SHEET NO. 97 OF 103 SHEETS STA. 155+00.00 TO STA. 156+00.00	F.A.P. RTE. 330	SECTION 103R-3	COUNTY COOK	TOTAL SHEETS 932	SHEET NO. 712	
		DRAWN - JCL	REVISIED -		XS-TUS45-97		CONTRACT NO. 60F05			
		CHECKED - MJT	REVISIED -		ILLINOIS FED. AID PROJECT					
		DATE - 03/13/13	REVISIED -							

DATE	
BY	
SURVEYED	
PLOTTED	
TEMPLATE	
AREAS	
CHECKED	
NO.	

DATE	
BY	
SURVEYED	
PLOTTED	
TEMPLATE	
AREAS	
CHECKED	
NO.	

100 S. WACKER DR.
 SUITE 200
 CHICAGO, IL 60606
 TEL 312/939-1000
 FAX 312/939-4198




FILE NAME = D160F05-SHT-XSHT11.dgn	USER NAME = Anthony.Plutz	DESIGNED -	REVISD -	STATE OF ILLINOIS DEPARTMENT OF TRANSPORTATION US 45 TEMPORARY PAVEMENT CROSS SECTIONS SCALE: 1"=10'H; 1"=5'V SHEET NO. 99 OF 103 SHEETS STA. 158+00.00 TO STA. 159+00.00	F.A.P. RTE. 330	SECTION 103R-3	COUNTY COOK	TOTAL SHEETS 932	SHEET NO. 714
	PLOT SCALE = 20.0000' / in.	DRAWN - JCL	REVISD -		XS-TUS45-99		CONTRACT NO. 60F05		
	PLOT DATE = 3/9/2013	CHECKED - MJT	REVISD -		ILLINOIS FED. AID PROJECT				
		DATE - 03/13/13	REVISD -						

DATE	
BY	
SURVEYED	
PLOTTED	
TEMPLATE	
AREAS	
CHECKED	
NO.	

DATE	
BY	
SURVEYED	
PLOTTED	
TEMPLATE	
AREAS	
CHECKED	
NO.	

100 S. WACKER DR.
 SUITE 200
 CHICAGO, IL 60606
 TEL (312) 939-4000
 FAX (312) 939-4198



FILE NAME = D160F05-SHT-XSHT11.dgn

USER NAME = Anthony.Plutz	DESIGNED -	REVISED -
	DRAWN - JCL	REVISED -
PLOT SCALE = 20.0000' / in.	CHECKED - MJT	REVISED -
PLOT DATE = 3/9/2013	DATE - 03/13/13	REVISED -

STATE OF ILLINOIS
 DEPARTMENT OF TRANSPORTATION

US 45 TEMPORARY PAVEMENT CROSS SECTIONS

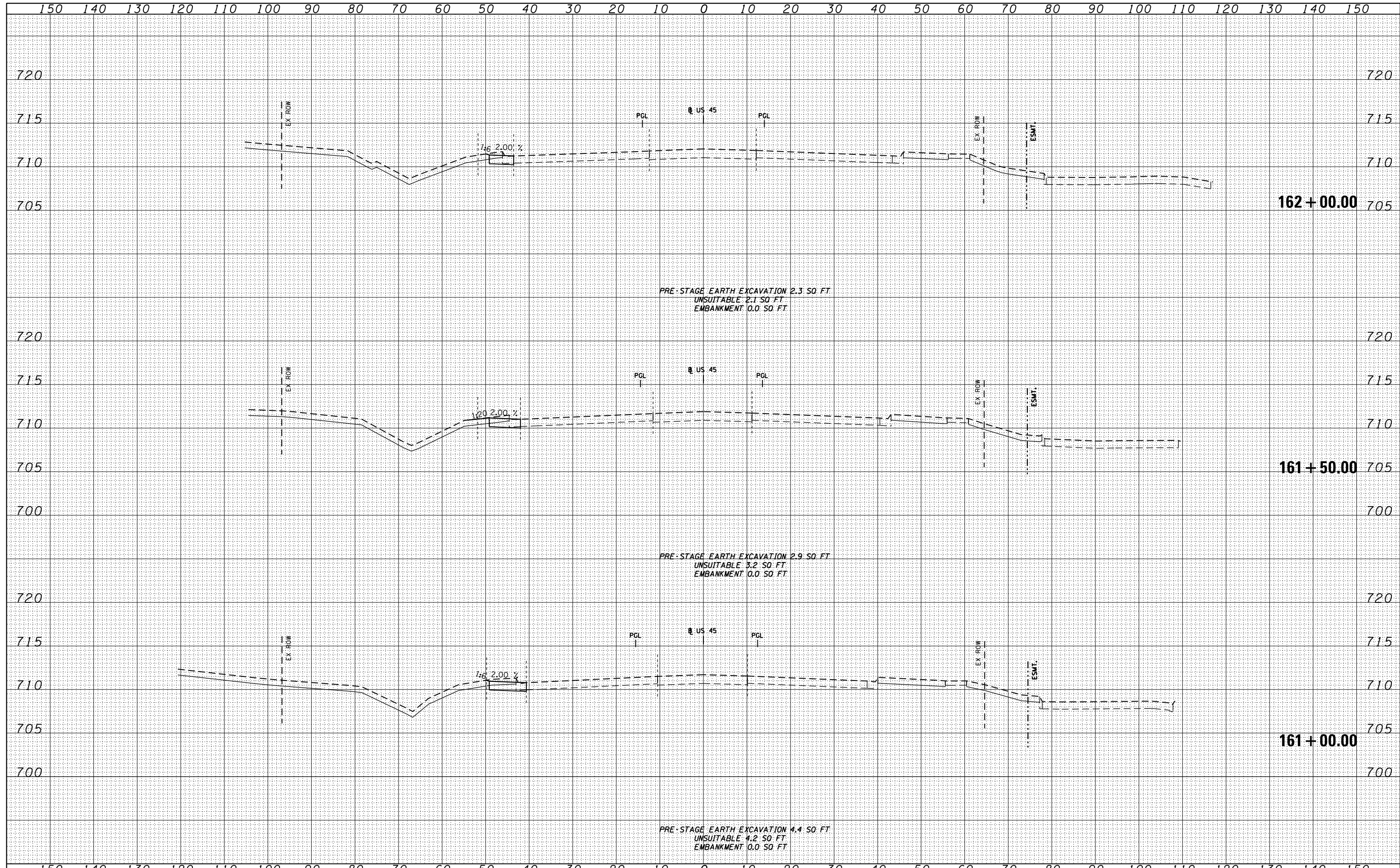
SCALE: 1"=10'H; 1"=5' V SHEET NO. 100 OF 103 SHEETS STA. 159+50.00 TO STA. 160+50.00

F.A.P. RTE.	SECTION	COUNTY	TOTAL SHEETS	SHEET NO.
330	103R-3	COOK	932	715
XS-TUS45-100			CONTRACT NO. 60F05	
ILLINOIS FED. AID PROJECT				

DATE	
BY	
FINISHED SURVEY	
PLOTTED	
TEMPLATE	
NOTE BOOK	
AREAS CHECKED	

DATE	
BY	
ORIGINAL SURVEY	
PLOTTED	
TEMPLATE	
NOTE BOOK	
AREAS CHECKED	

100 S. WACKER DR.
 CHICAGO, IL 60606
 TEL (312) 939-1000
 FAX (312) 939-4198

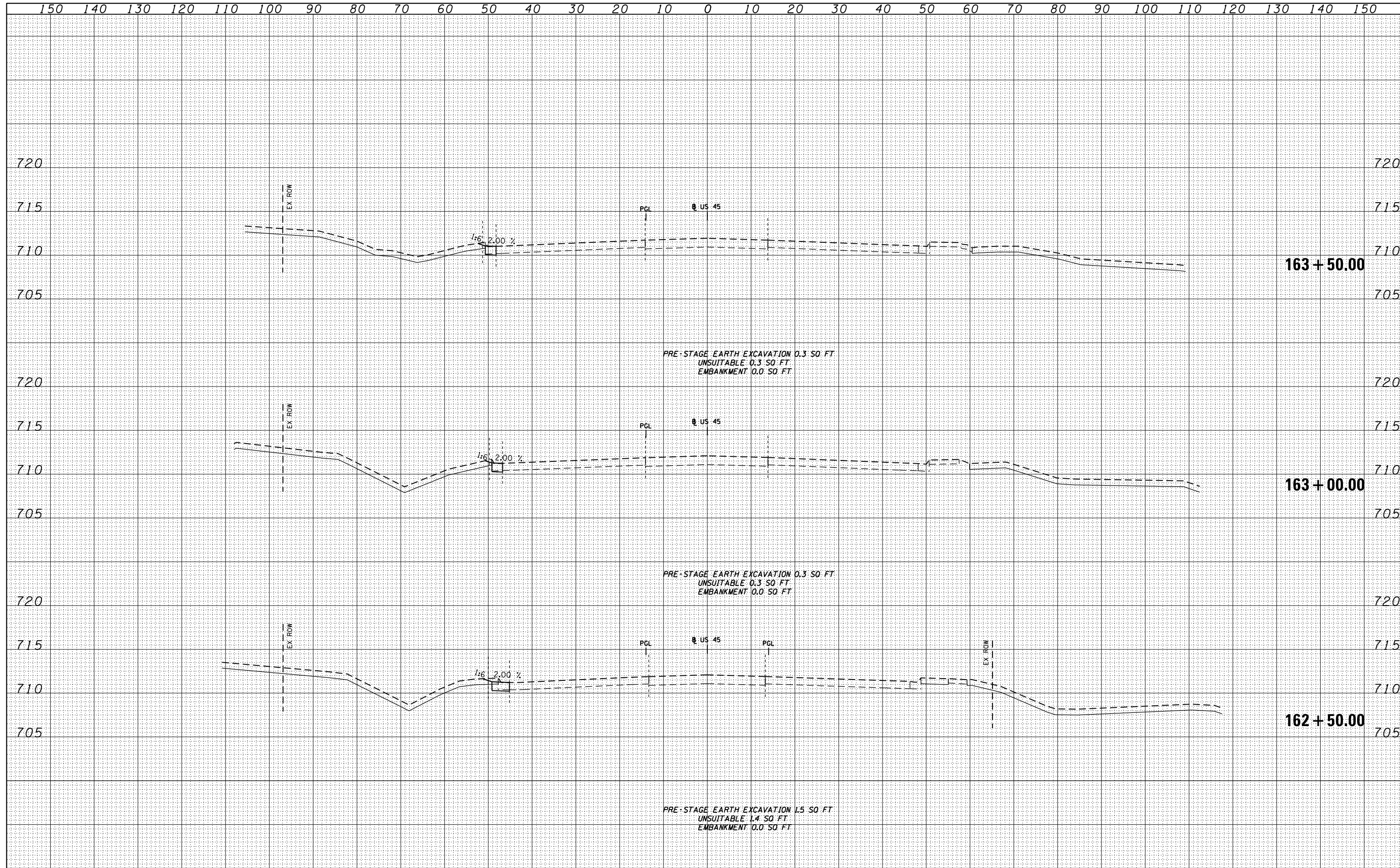


FILE NAME = D160F05-SHT-XSHT11.dgn	USER NAME = Anthony.Plutz	DESIGNED -	REVISIED -	STATE OF ILLINOIS DEPARTMENT OF TRANSPORTATION	US 45 TEMPORARY PAVEMENT CROSS SECTIONS SCALE: 1"=10'H; 1"=5'V SHEET NO. 101 OF 103 SHEETS STA. 161+00.00 TO STA. 162+00.00	F.A.P. RTE. 330	SECTION 103R-3	COUNTY COOK	TOTAL SHEETS 932	SHEET NO. 716
PLOT SCALE = 20.0000' / in.	CHECKED - MJT	REVISIED -	XS-TUS45-101			CONTRACT NO. 60F05				
PLOT DATE = 3/9/2013	DATE - 03/13/13	REVISIED -	ILLINOIS FED. AID PROJECT							

DATE	
BY	
FINISHED SURVEY	
PLOTTED	
TEMPLATE	
AREAS	
CHECKED	
NO.	

DATE	
BY	
ORIGINAL SURVEY	
PLOTTED	
TEMPLATE	
AREAS	
CHECKED	
NO.	

100 S. WACKER DR.
 CHICAGO, IL 60606
 TEL 312/939-1000
 FAX 312/939-4198

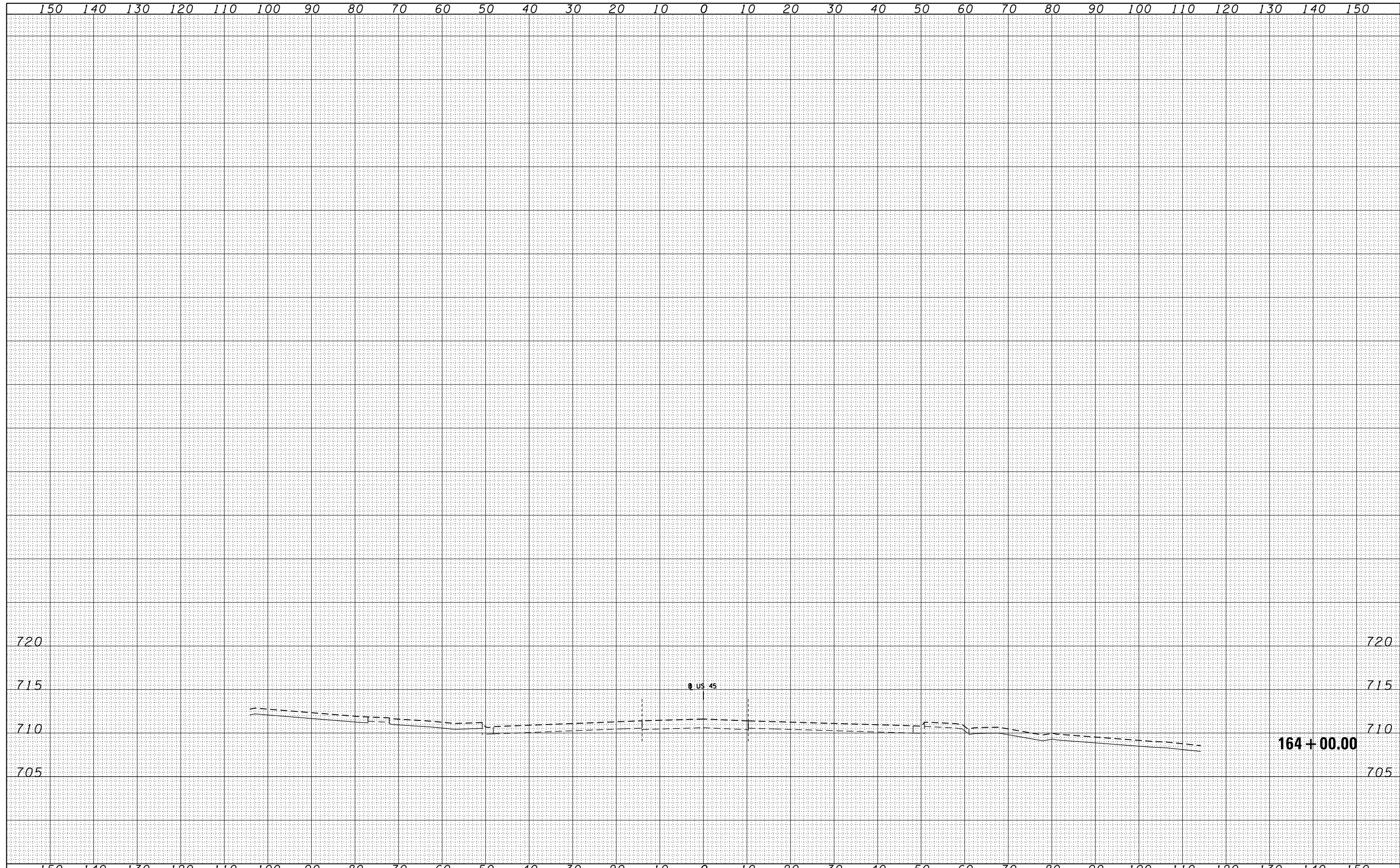


FILE NAME = D160F05-SHT-XSHT11.dgn	USER NAME = Anthony.Plutz	DESIGNED -	REVISD -	STATE OF ILLINOIS DEPARTMENT OF TRANSPORTATION US 45 TEMPORARY PAVEMENT CROSS SECTIONS SCALE: 1"=10'H; 1"=5' V SHEET NO. 102 OF 103 SHEETS STA. 162+50.00 TO STA. 163+50.00	F.A.P. RTE. 330	SECTION 103R-3	COUNTY COOK	TOTAL SHEETS 932	SHEET NO. 717	
	PLOT SCALE = 20.0000' / in.	DRAWN - JCL	REVISD -		XS-TUS45-102		CONTRACT NO. 60F05			
	PLOT DATE = 3/9/2013	CHECKED - MJT	REVISD -		ILLINOIS FED. AID PROJECT					
		DATE - 03/13/13	REVISD -							

FINAL SURVEY	SURVEYED	BY	DATE
NOTE BOOK	PLOTTED		
NO.	TEMPLATE		
	AREAS		
	CHECKED		

ORIGINAL SURVEY	SURVEYED	BY	DATE
NOTE BOOK	PLOTTED		
NO.	TEMPLATE		
	AREAS		
	CHECKED		

100 S. WACKER DR.
 CHICAGO, IL 60606
 TEL (312) 939-4000
 FAX (312) 939-4198



FILE NAME =	D160F05-SHT-XSST11.dgn
-------------	------------------------

USER NAME = Anthony.Plutz	DESIGNED -	REVISIED -
	DRAWN - JCL	REVISIED -
PLOT SCALE = 20.0000' / in.	CHECKED - MJT	REVISIED -
PLOT DATE = 3/9/2013	DATE - 03/13/13	REVISIED -

STATE OF ILLINOIS
 DEPARTMENT OF TRANSPORTATION

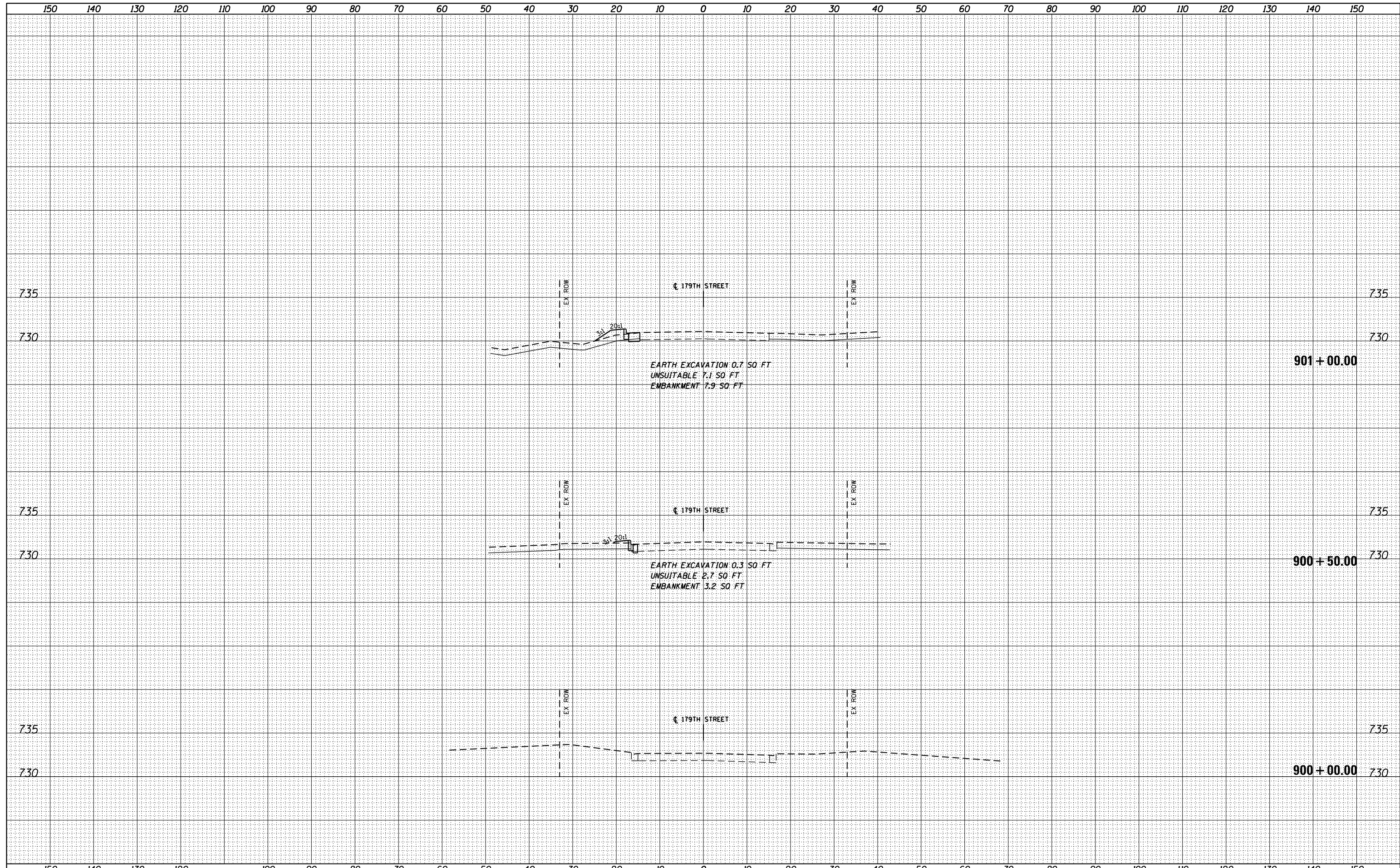
US 45 TEMPORARY PAVEMENT CROSS SECTIONS
 SCALE: 1"=10'H; 1"=5' V SHEET NO. 103 OF 103 SHEETS STA. 164+00.00 TO STA. 164+00.00

F.A.P. RTE.	SECTION	COUNTY	TOTAL SHEETS	SHEET NO.
330	103R-3	COOK	932	718
XS-TUS45-103			CONTRACT NO. 60F05	
ILLINOIS FED. AID PROJECT				

DATE	
BY	
SURVEYED	
PLOTTED	
TEMPLATE	
AREAS	
CHECKED	
FINAL SURVEY	
NOTE BOOK	
NO.	

DATE	
BY	
SURVEYED	
PLOTTED	
TEMPLATE	
AREAS	
CHECKED	
ORIGINAL SURVEY	
NOTE BOOK	
NO.	

100 S. WACKER DR.
 CHICAGO, IL 60606
 TEL (312) 939-4000
 FAX (312) 939-4198

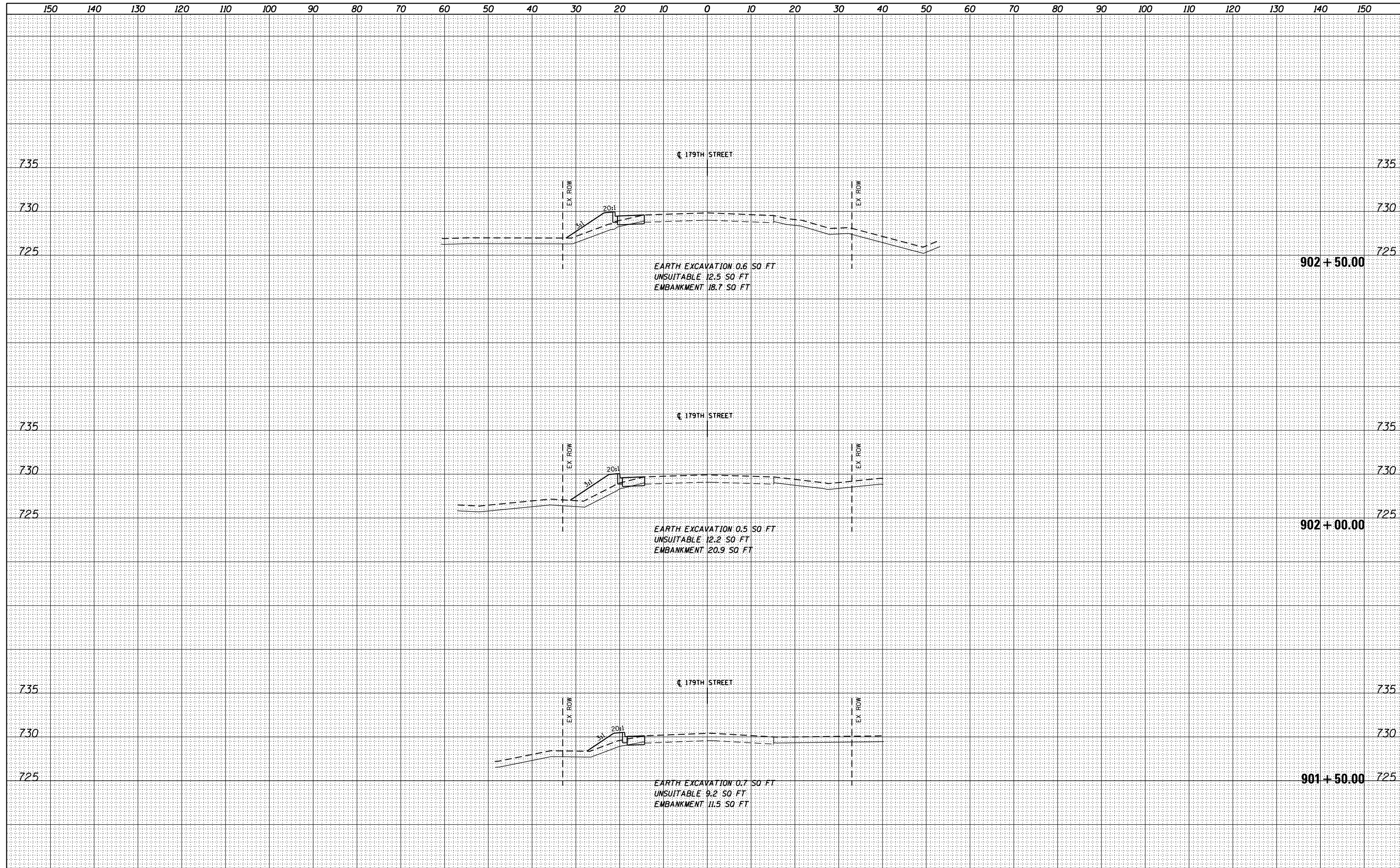


FILE NAME = D160F05-SHT-XSST12.dgn	USER NAME = Anthony.Plutz	DESIGNED -	REVISIED -	STATE OF ILLINOIS DEPARTMENT OF TRANSPORTATION 179TH ST TEMPORARY PAVEMENT CROSS SECTIONS SCALE: 1"=10'H; 1"=5'V SHEET NO. 1 OF 10 SHEETS STA. 900+00.00 TO STA. 901+00.00	F.A.P. RTE. 330	SECTION 103R-3	COUNTY COOK	TOTAL SHEETS 932	SHEET NO. 719
	PLOT SCALE = 20.0000' / in.	DRAWN - BFH	REVISIED -		XS-T179-01		CONTRACT NO. 60F05		
	PLOT DATE = 3/9/2013	CHECKED - E.JG	REVISIED -		ILLINOIS FED. AID PROJECT				
		DATE - 03/13/13	REVISIED -						

DATE	
BY	
SURVEYED	
PLOTTED	
TEMPLATE	
AREAS	
CHECKED	
FINAL SURVEY	
NOTE BOOK	
NO.	

DATE	
BY	
SURVEYED	
PLOTTED	
TEMPLATE	
AREAS	
CHECKED	
ORIGINAL SURVEY	
NOTE BOOK	
NO.	

100 S. WACKER DR.
 CHICAGO, IL 60606
 TEL (312) 939-1000
 FAX (312) 939-4198

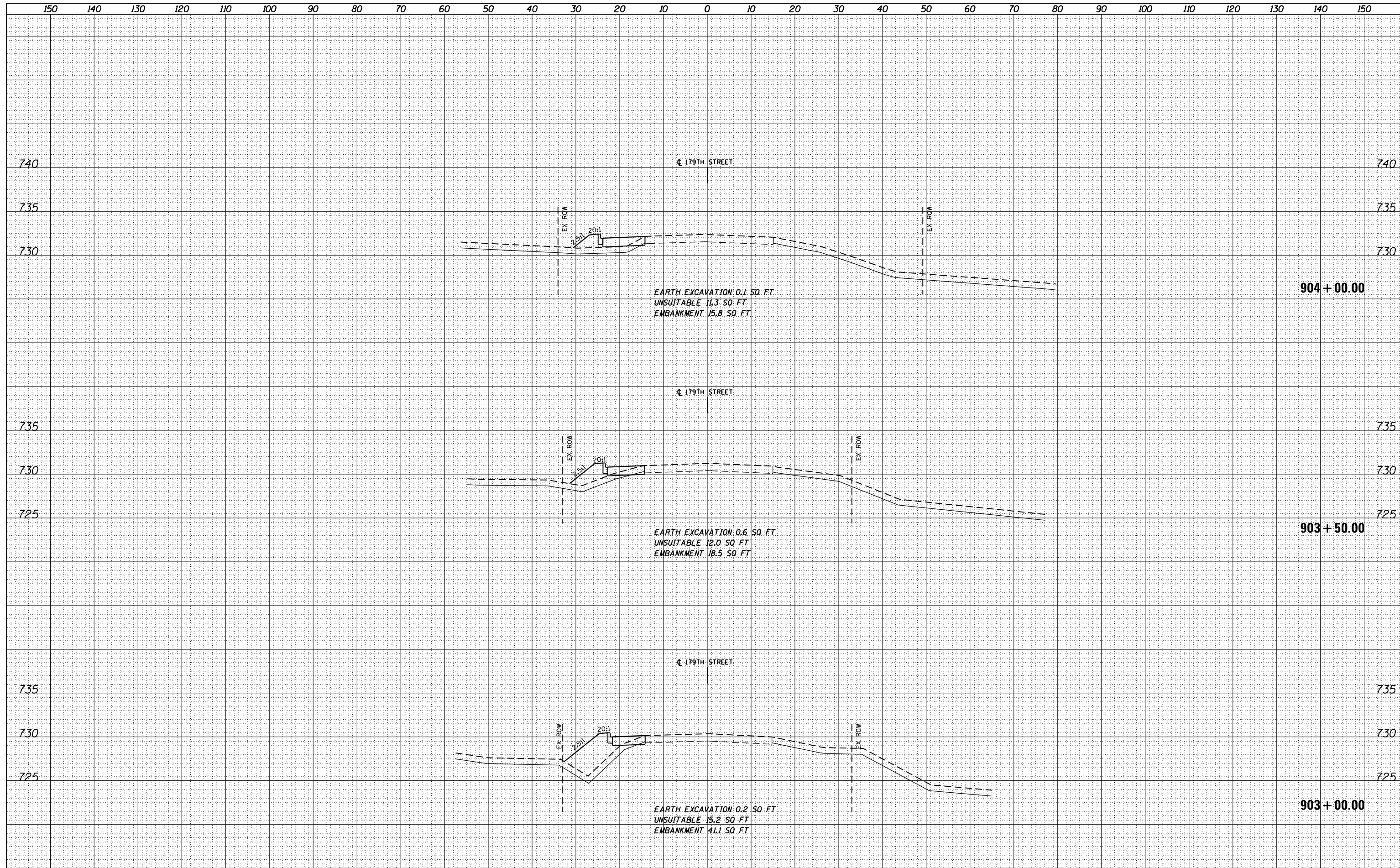


FILE NAME = D160F05-SHT-XSHT12.dgn	USER NAME = Anthony.Plutz	DESIGNED -	REVISD -	STATE OF ILLINOIS DEPARTMENT OF TRANSPORTATION	179TH ST TEMPORARY PAVEMENT CROSS SECTIONS			F.A.P. RTE. 330	SECTION 103R-3	COUNTY COOK	TOTAL SHEETS 932	SHEET NO. 720
	PLOT SCALE = 20.0000' / in.	DRAWN - BFH	REVISD -		SCALE: 1"=10'H; 1"=5'			SHEET NO. 2 OF 10 SHEETS		STA. 901+50.00 TO STA. 902+50.00		
	PLOT DATE = 3/9/2013	CHECKED - E.JG	REVISD -		ILLINOIS FED. AID PROJECT			CONTRACT NO. 60F05				
		DATE - 03/13/13	REVISD -									

DATE	
BY	
SURVEYED	
PLOTTED	
TEMPLATE	
AREAS CHECKED	
FINAL SURVEY	
NOTE BOOK	
NO.	

DATE	
BY	
SURVEYED	
PLOTTED	
TEMPLATE	
AREAS CHECKED	
ORIGINAL SURVEY	
NOTE BOOK	
NO.	

100 S. WACKER DR.
 CHICAGO, IL 60606
 TEL (312) 939-1000
 FAX (312) 939-4198

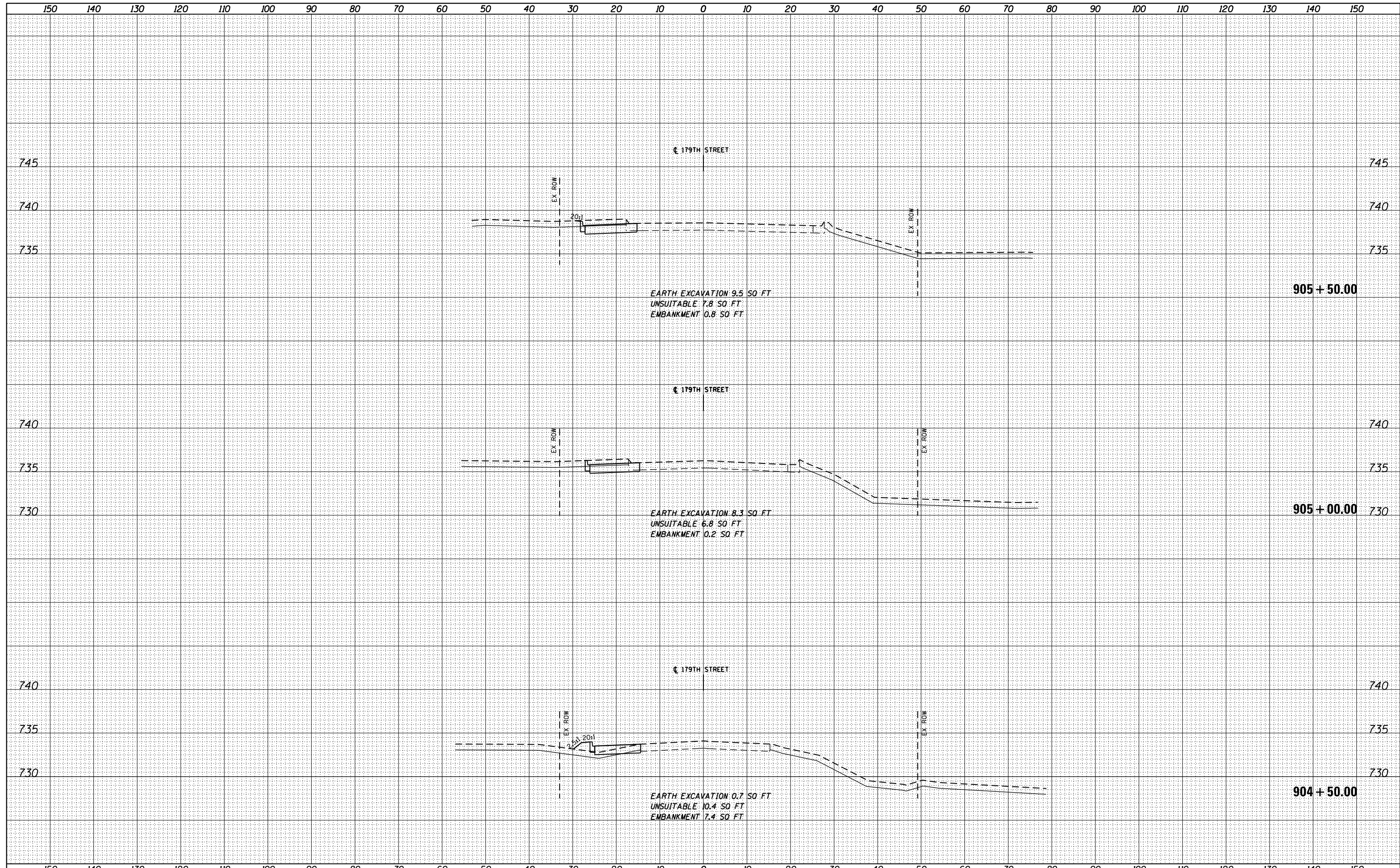


FILE NAME = D160F05-SHT-XSST12.dgn	USER NAME = Anthony.Plutz	DESIGNED -	REVISD -	STATE OF ILLINOIS DEPARTMENT OF TRANSPORTATION 179TH ST TEMPORARY PAVEMENT CROSS SECTIONS SCALE: 1"=10'H; 1"=5' V SHEET NO. 3 OF 10 SHEETS STA. 903+00.00 TO STA. 904+00.00	F.A.P. RTE. 330	SECTION 103R-3	COUNTY COOK	TOTAL SHEETS 932	SHEET NO. 721
	PLOT SCALE = 20.0000' / in.	DRAWN - BFH	REVISD -		XS-1179-03		CONTRACT NO. 60F05		
	PLOT DATE = 3/9/2013	CHECKED - E.JG	REVISD -		ILLINOIS FED. AID PROJECT				
		DATE - 03/13/13	REVISD -						

DATE	
BY	
FINISHED SURVEY	
PLOTTED	
NOTE BOOK	
AREAS CHECKED	

DATE	
BY	
ORIGINAL SURVEY	
PLOTTED	
NOTE BOOK	
AREAS CHECKED	

100 S. WACKER DR.
 CHICAGO, IL 60606
 TEL 312/939-1000
 FAX 312/939-4198

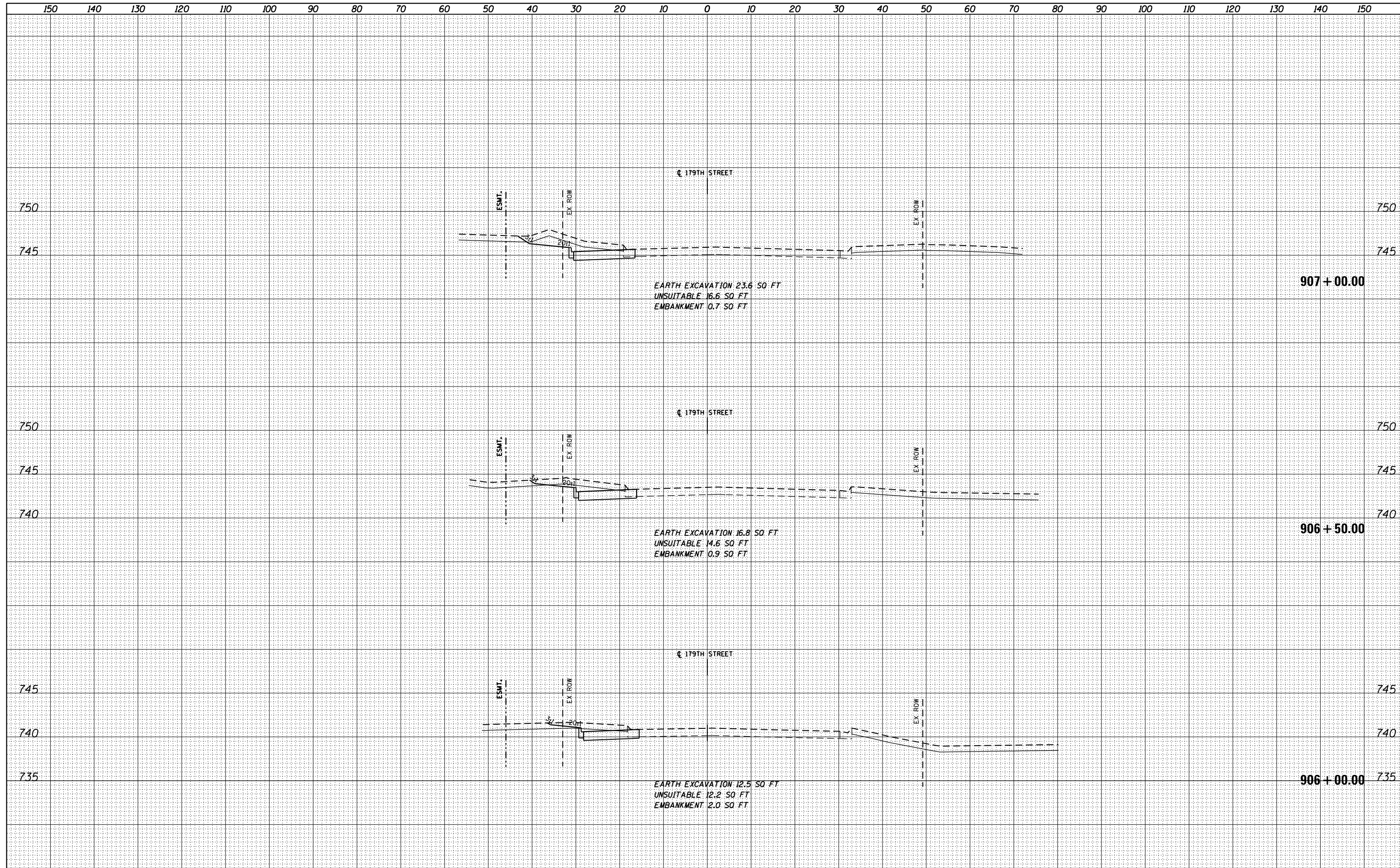


FILE NAME = D160F05-SHT-XSSHT12.dgn	USER NAME = Anthony.Plutz	DESIGNED -	REVISD -	STATE OF ILLINOIS DEPARTMENT OF TRANSPORTATION 179TH ST TEMPORARY PAVEMENT CROSS SECTIONS SCALE: 1"=10'H; 1"=5' V SHEET NO. 4 OF 10 SHEETS STA. 904+50.00 TO STA. 905+50.00	F.A.P. RTE. 330	SECTION 103R-3	COUNTY COOK	TOTAL SHEETS 932	SHEET NO. 722
	PLOT SCALE = 20.0000' / in.	DRAWN - BFH	REVISD -		XS-T179-04		CONTRACT NO. 60F05		
	PLOT DATE = 3/9/2013	CHECKED - E.JG	REVISD -		ILLINOIS FED. AID PROJECT				
		DATE - 03/13/13	REVISD -						

DATE	
BY	
SURVEYED	
PLOTTED	
TEMPLATE	
AREAS	
AREAS CHECKED	
FINAL SURVEY	
NOTE BOOK	
NO.	

DATE	
BY	
SURVEYED	
PLOTTED	
TEMPLATE	
AREAS	
AREAS CHECKED	
ORIGINAL SURVEY	
NOTE BOOK	
NO.	

100 S. WACKER DR.
 CHICAGO, IL 60606
 TEL 312-939-1000
 FAX 312-939-4198

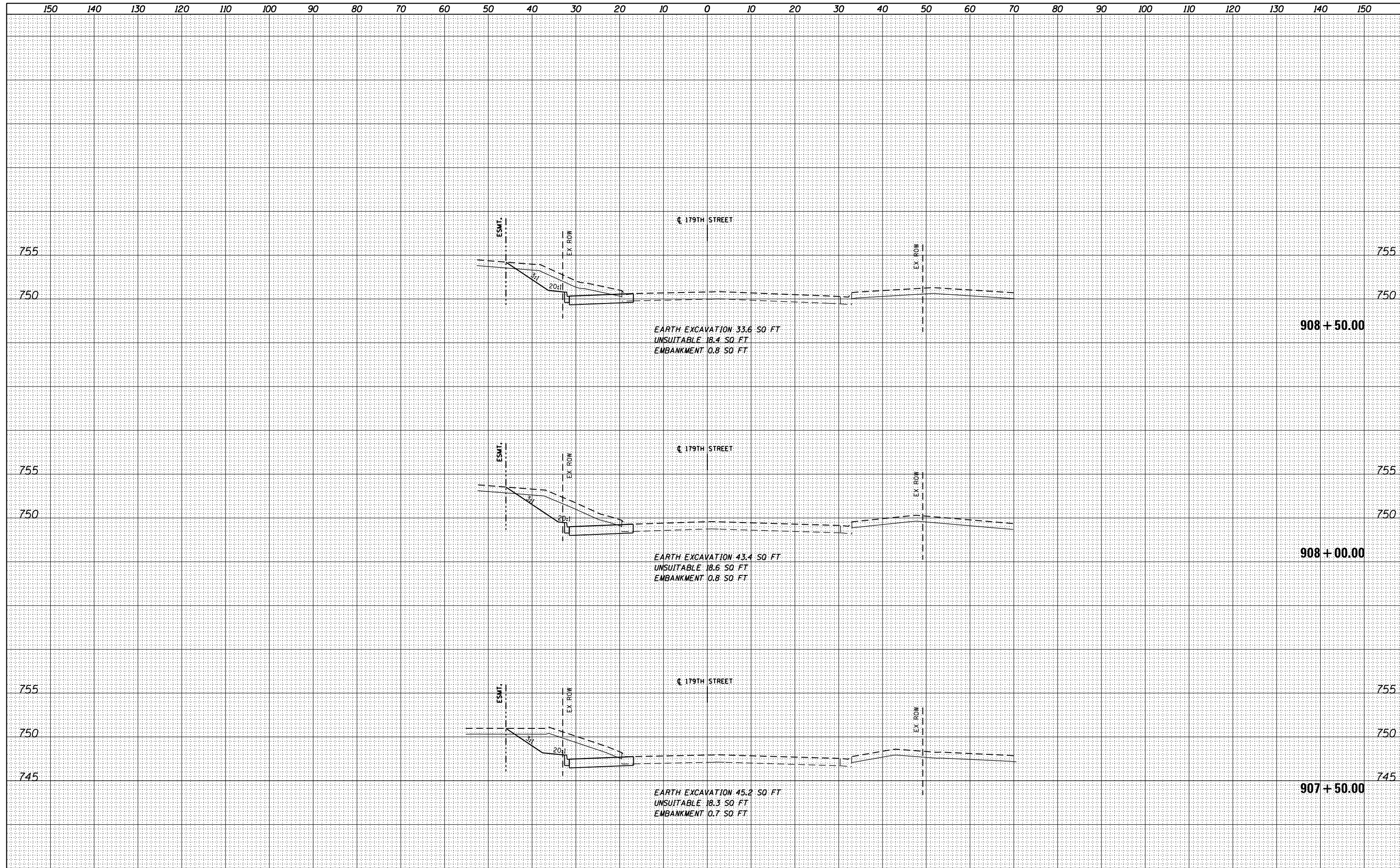


FILE NAME = D160F05-SHT-XSST12.dgn	USER NAME = Anthony.Plutz	DESIGNED -	REVISED -	STATE OF ILLINOIS DEPARTMENT OF TRANSPORTATION 179TH ST TEMPORARY PAVEMENT CROSS SECTIONS SCALE: 1"=10'H; 1"=5'V SHEET NO. 5 OF 10 SHEETS STA. 906+00.00 TO STA. 907+00.00	F.A.P. RTE. 330	SECTION 103R-3	COUNTY COOK	TOTAL SHEETS 932	SHEET NO. 723
	PLOT SCALE = 20.0000' / in.	DRAWN - BFH	REVISED -		XS-T179-05		CONTRACT NO. 60F05		
	PLOT DATE = 3/9/2013	CHECKED - E.J.G.	REVISED -		ILLINOIS FED. AID PROJECT				
		DATE - 03/13/13	REVISED -						

DATE	
BY	
SURVEYED	
PLOTTED	
TEMPLATE	
NOTE BOOK	
AREAS CHECKED	
NO.	

DATE	
BY	
SURVEYED	
PLOTTED	
TEMPLATE	
NOTE BOOK	
AREAS CHECKED	
NO.	

100 S. WACKER DR.
 CHICAGO, IL 60606
 TEL (312) 939-4000
 FAX (312) 939-4198

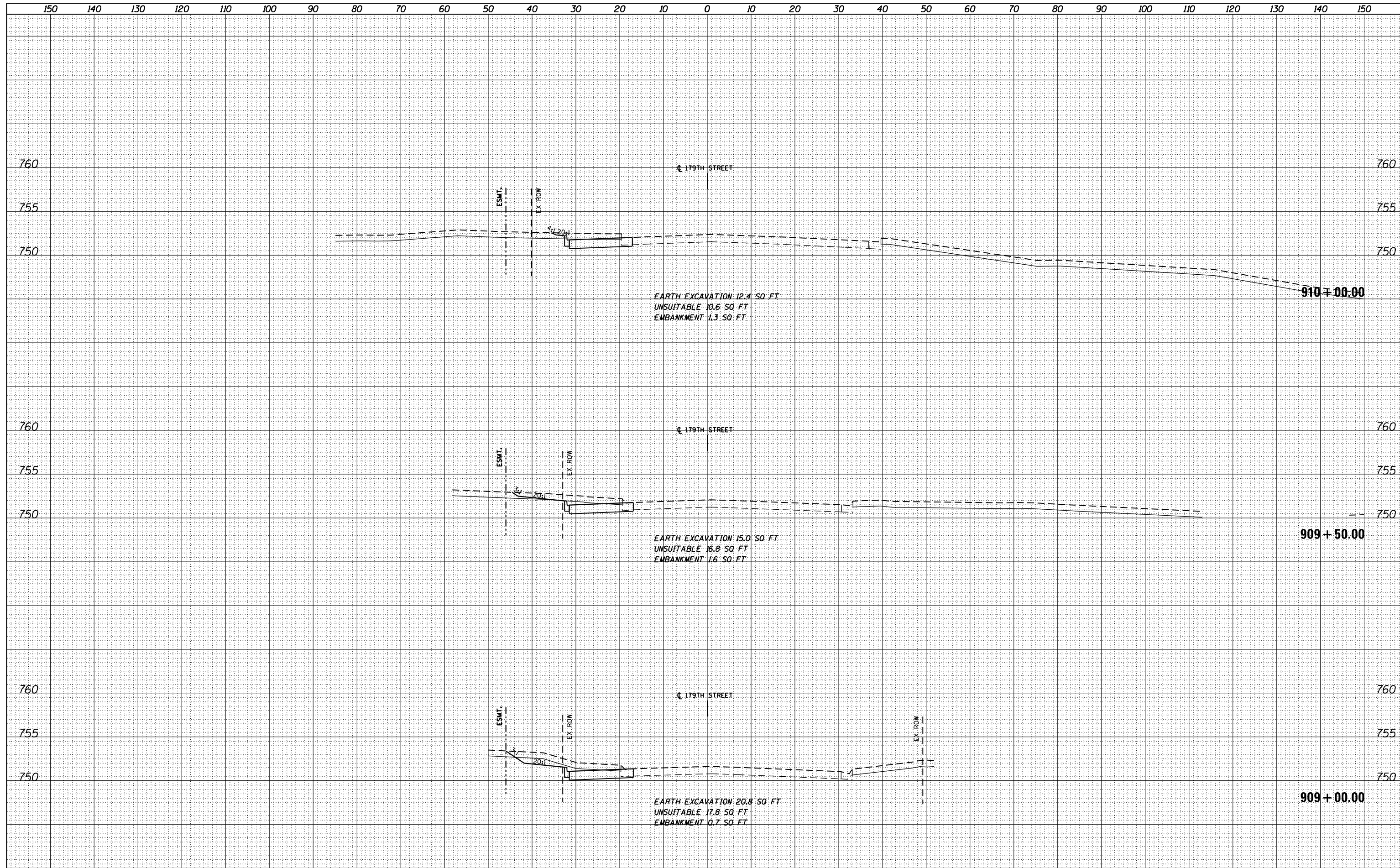


FILE NAME = D160F05-SHT-XSST12.dgn	USER NAME = Anthony.Plutz	DESIGNED -	REVISED -	STATE OF ILLINOIS DEPARTMENT OF TRANSPORTATION	179TH ST TEMPORARY PAVEMENT CROSS SECTIONS SCALE: 1"=10'H; 1"=5'V SHEET NO. 6 OF 10 SHEETS STA. 907+50.00 TO STA. 908+50.00	F.A.P. RTE. 330	SECTION 103R-3	COUNTY COOK	TOTAL SHEETS 932	SHEET NO. 724	
	PLOT SCALE = 20.0000' / in.	DRAWN - BFH	REVISED -			XS-1179-06		CONTRACT NO. 60F05		ILLINOIS FED. AID PROJECT	
	PLOT DATE = 3/9/2013	CHECKED - E.JG	REVISED -								
		DATE - 03/13/13	REVISED -								

DATE	
BY	
SURVEYED	
PLOTTED	
TEMPLATE	
AREAS	
AREAS CHECKED	
FINAL SURVEY	
NOTE BOOK	
NO.	

DATE	
BY	
SURVEYED	
PLOTTED	
TEMPLATE	
AREAS	
AREAS CHECKED	
ORIGINAL SURVEY	
NOTE BOOK	
NO.	

100 S. WACKER DR.
 CHICAGO, IL 60606
 TEL 312/939-1000
 FAX 312/939-4198

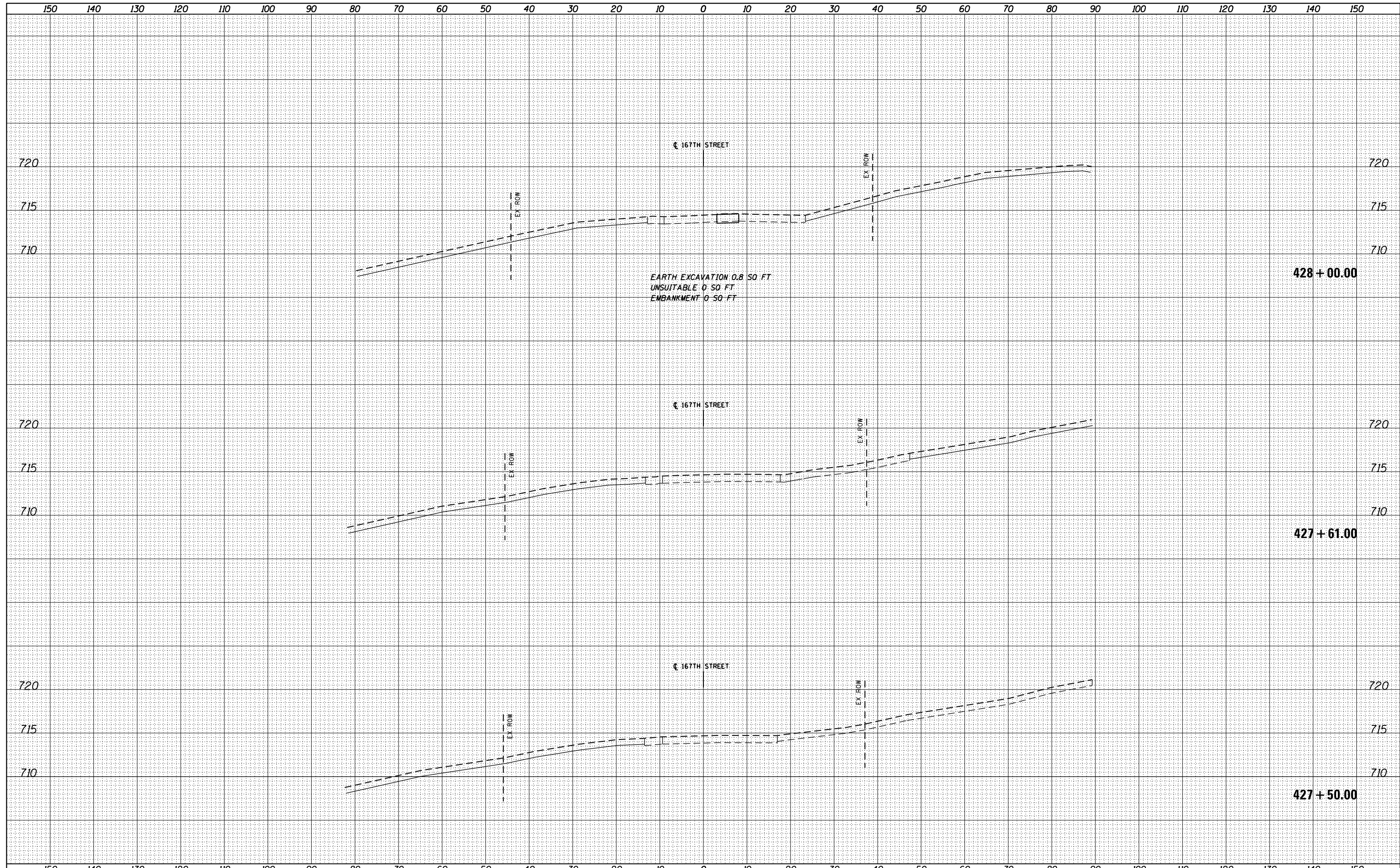


FILE NAME = D160F05-SHT-XSST12.dgn	USER NAME = Anthony.Plutz	DESIGNED -	REVISED -	STATE OF ILLINOIS DEPARTMENT OF TRANSPORTATION 179TH ST TEMPORARY PAVEMENT CROSS SECTIONS SCALE: 1"=10'H; 1"=5'V SHEET NO. 7 OF 10 SHEETS STA. 909+00.00 TO STA. 910+00.00	F.A.P. RTE. 330	SECTION 103R-3	COUNTY COOK	TOTAL SHEETS 932	SHEET NO. 725	
	PLOT SCALE = 20.0000' / in.	DRAWN - BFH	REVISED -		XS-T179-07		CONTRACT NO. 60F05			
	PLOT DATE = 3/9/2013	CHECKED - E.JG	REVISED -		ILLINOIS FED. AID PROJECT					
		DATE - 03/13/13	REVISED -							

DATE	
BY	
SURVEYED	
PLOTTED	
TEMPLATE	
AREAS	
AREAS CHECKED	
FINAL SURVEY	
NOTE BOOK	
NO.	

DATE	
BY	
SURVEYED	
PLOTTED	
TEMPLATE	
AREAS	
AREAS CHECKED	
ORIGINAL SURVEY	
NOTE BOOK	
NO.	

100 S. WACKER DR.
 SUITE 200
 CHICAGO, IL 60606
 TEL (312) 939-4000
 FAX (312) 939-4198

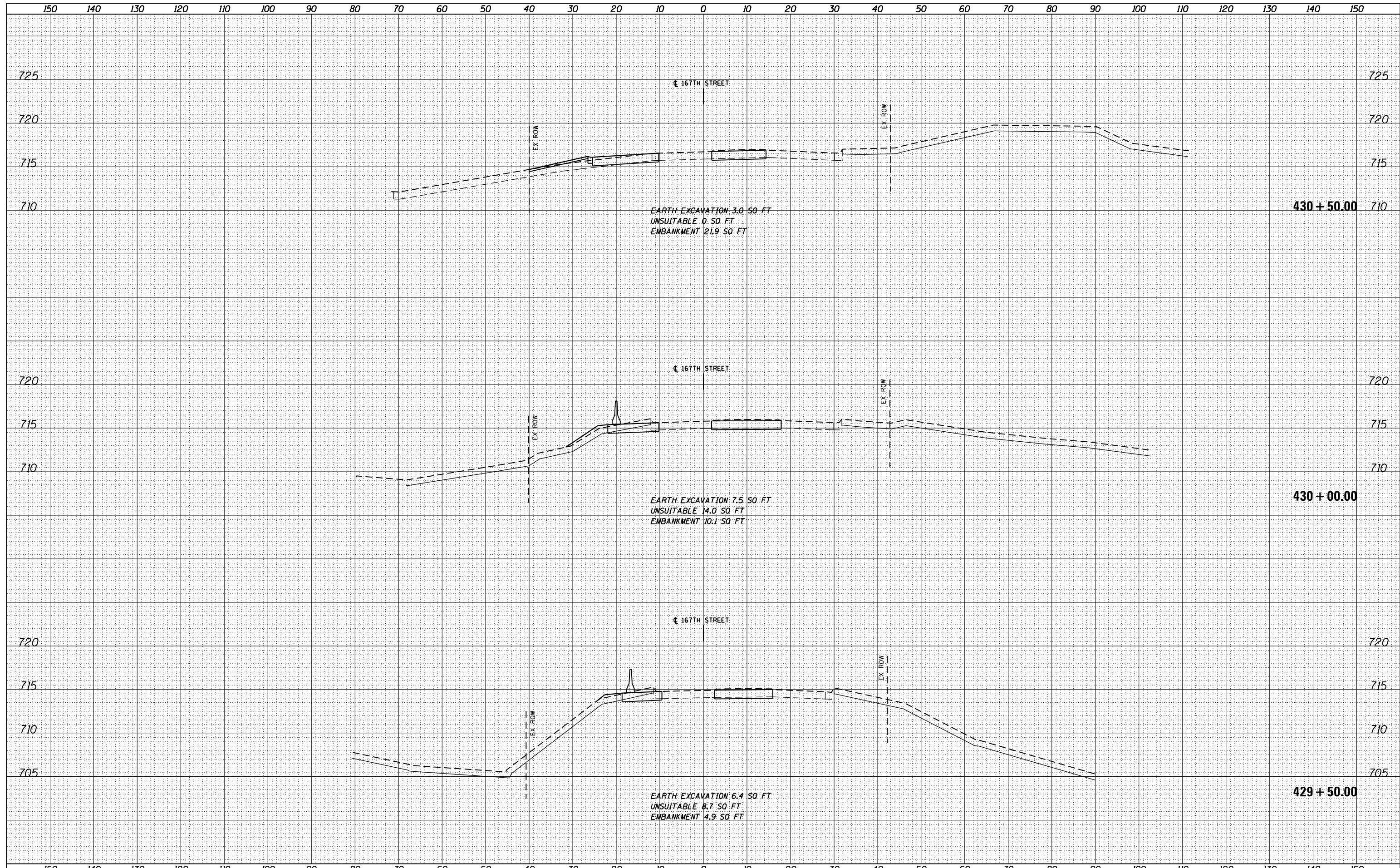


FILE NAME = D160F05-SHT-XSST15.dgn	USER NAME = Anthony.Plutz	DESIGNED -	REVISIED -	STATE OF ILLINOIS DEPARTMENT OF TRANSPORTATION	167TH ST TEMPORARY PAVEMENT CROSS SECTIONS	F.A.P. RTE. 330	SECTION 103R-3	COUNTY COOK	TOTAL SHEETS 932	SHEET NO. 729	
	PLOT SCALE = 20.0000' / in.	DRAWN - BFH	REVISIED -			XS-T167-01		CONTRACT NO. 60F05		ILLINOIS FED. AID PROJECT	
	PLOT DATE = 3/9/2013	CHECKED - E.JG	REVISIED -			SCALE: 1"=10'H; 1"=5'V		SHEET NO. 1 OF 7 SHEETS		STA. 427+50.00 TO STA. 428+00.00	
		DATE - 03/13/13	REVISIED -								

DATE	
BY	
FINAL SURVEY	SURVEYED
NOTE BOOK	PLOTTED
NO.	TEMPLATE
	AREAS
	CHECKED

DATE	
BY	
ORIGINAL SURVEY	SURVEYED
NOTE BOOK	PLOTTED
NO.	TEMPLATE
	AREAS
	CHECKED

100 S. WACKER DR.
 CHICAGO, IL 60606
 TEL 312/939-1000
 FAX 312/939-4198

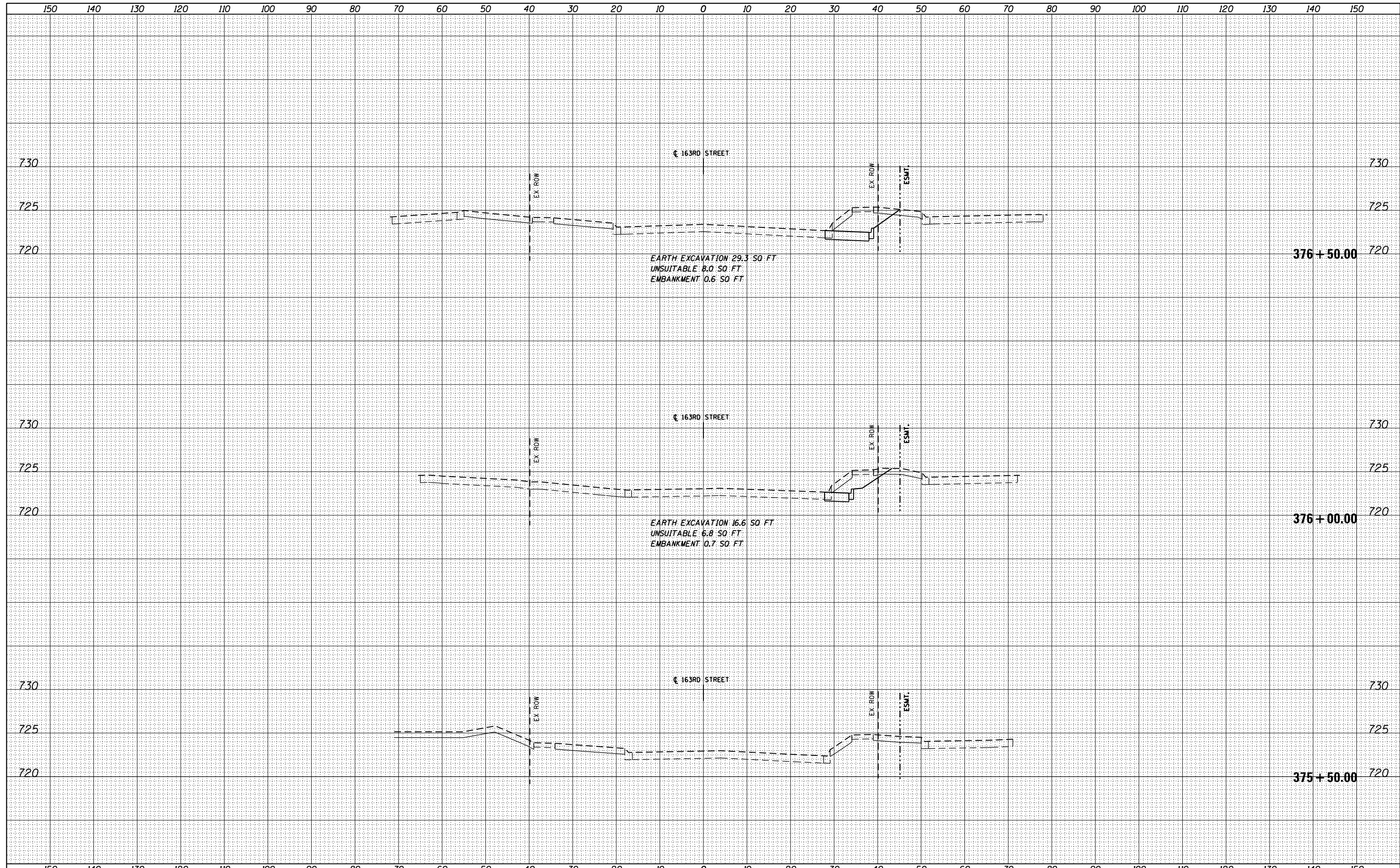


FILE NAME = D160F05-SHT-XSST15.dgn	USER NAME = Anthony.Plutz	DESIGNED -	REVISIED -	STATE OF ILLINOIS DEPARTMENT OF TRANSPORTATION 167TH ST TEMPORARY PAVEMENT CROSS SECTIONS SCALE: 1"=10'H; 1"=5'V SHEET NO. 3 OF 7 SHEETS STA. 429+50.00 TO STA. 430+50.00	F.A.P. RTE. 330	SECTION 103R-3	COUNTY COOK	TOTAL SHEETS 932	SHEET NO. 731
	PLOT SCALE = 20.0000' / in.	DRAWN - BFH	REVISIED -		XS-T167-03		CONTRACT NO. 60F05		
	PLOT DATE = 3/9/2013	CHECKED - E.JG	REVISIED -		ILLINOIS FED. AID PROJECT				
		DATE - 03/13/13	REVISIED -						

DATE	
BY	
SURVEYED	
PLOTTED	
TEMPLATE	
AREAS	
CHECKED	
FINAL SURVEY	
NOTE BOOK	
NO.	

DATE	
BY	
SURVEYED	
PLOTTED	
TEMPLATE	
AREAS	
CHECKED	
ORIGINAL SURVEY	
NOTE BOOK	
NO.	

100 S. WACKER DR.
 CHICAGO, IL 60606
 TEL (312) 939-4000
 FAX (312) 939-4198




FILE NAME = D:\160F05-SHT-XSST17.dgn	USER NAME = Anthony.Plutz	DESIGNED - JCL	REVISIED -	STATE OF ILLINOIS DEPARTMENT OF TRANSPORTATION	163RD ST TEMPORARY PAVEMENT CROSS SECTIONS	F.A.P. RTE. 330	SECTION 103R-3	COUNTY COOK	TOTAL SHEETS 932	SHEET NO. 736	
	PLOT SCALE = 20.0000' / in.	CHECKED - MJT	REVISIED -			XS-T163-01		CONTRACT NO. 60F05		ILLINOIS FED. AID PROJECT	
	PLOT DATE = 3/9/2013	DATE - 03/13/13	REVISIED -			SCALE: 1"=10'H; 1"=5'V		SHEET NO. 1 OF 2 SHEETS		STA. 375+50.00 TO STA. 376+50.00	

DATE	
BY	
SURVEYED	
PLOTTED	
TEMPLATE	
AREAS	
CHECKED	
NO.	

DATE	
BY	
SURVEYED	
PLOTTED	
TEMPLATE	
AREAS	
CHECKED	
NO.	

100 S. WACKER DR.
 CHICAGO, IL 60606
 TEL 312/939-4000
 FAX 312/939-4098

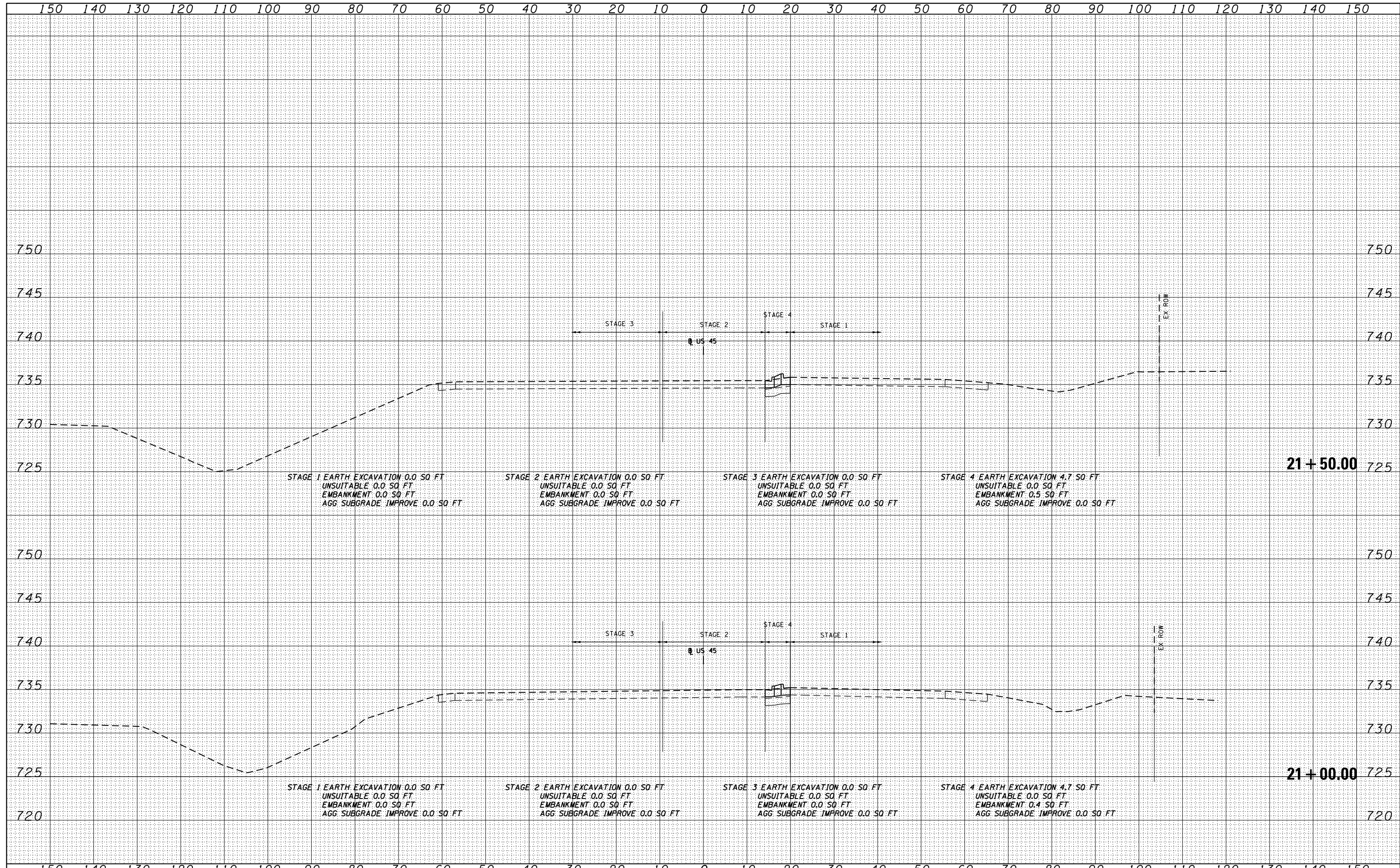


FILE NAME = D160F05-SHT-XSST01.dgn	USER NAME = Anthony.Plutz	DESIGNED - BFH	REVISED -	STATE OF ILLINOIS DEPARTMENT OF TRANSPORTATION US 45 CROSS SECTIONS SCALE: 1"=10'H; 1"=5'V SHEET NO. 1 OF 147 SHEETS STA. 20+00.00 TO STA. 20+50.00	F.A.P. RTE. 330	SECTION 103R-3	COUNTY COOK	TOTAL SHEETS 932	SHEET NO. 738	
	PLOT SCALE = 20.0000' / in.	CHECKED - E.JG	REVISED -		XS-US45-01		CONTRACT NO. 60F05			
	PLOT DATE = 3/9/2013	DATE - 03/13/13	REVISED -		ILLINOIS FED. AID PROJECT					

DATE	
BY	
SURVEYED	
PLOTTED	
TEMPLATE	
AREAS	
AREAS CHECKED	
FINISH	
NO. SURVEY	
NOTE BOOK	
NO.	

DATE	
BY	
SURVEYED	
PLOTTED	
TEMPLATE	
AREAS	
AREAS CHECKED	
ORIGINAL	
NO. SURVEY	
NOTE BOOK	
NO.	

100 S. WACKER DR.
 CHICAGO, IL 60606
 TEL (312) 939-1000
 FAX (312) 939-4198

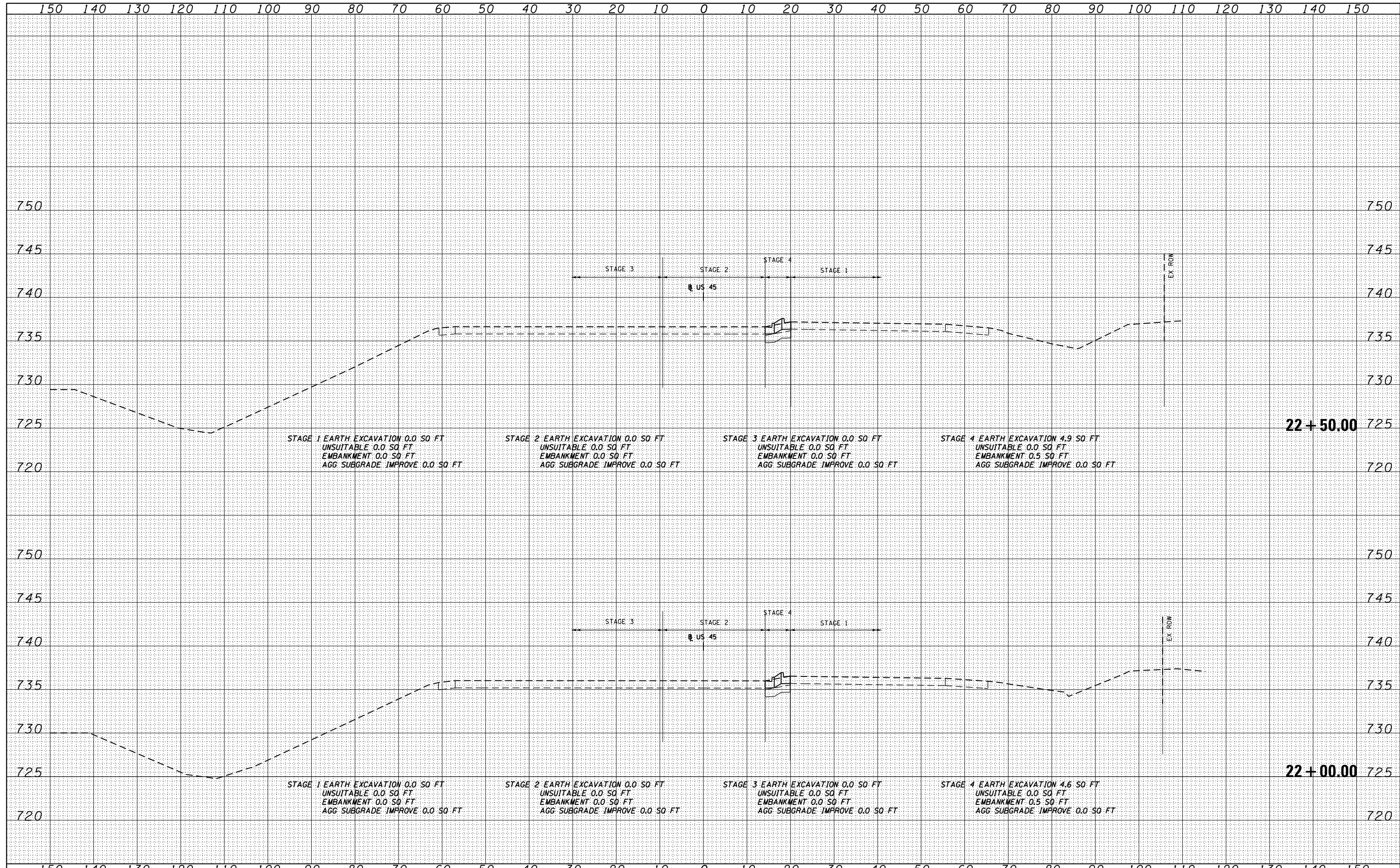


FILE NAME = D160F05-SHT-XSSHT01.dgn	USER NAME = Anthony.Plutz	DESIGNED - BFH	REVISED -	STATE OF ILLINOIS DEPARTMENT OF TRANSPORTATION	US 45 CROSS SECTIONS			F.A.P. RTE. 330	SECTION 103R-3	COUNTY COOK	TOTAL SHEETS 932	SHEET NO. 739
		DRAWN - BFH	REVISED -		SCALE: 1"=10'H; 1"=5'V			SHEET NO. 2 OF 147 SHEETS	STA. 21+00.00	TO STA. 21+50.00	CONTRACT NO. 60F05	ILLINOIS FED. AID PROJECT
		CHECKED - EJG	REVISED -		CONTRACT NO. 60F05							
		DATE - 03/13/13	REVISED -									

DATE	
BY	
FINISHED SURVEY	
PLOTTED	
NOTE BOOK	
AREAS CHECKED	

DATE	
BY	
ORIGINAL SURVEY	
PLOTTED	
NOTE BOOK	
AREAS CHECKED	

100 S. WACKER DR.
 CHICAGO, IL 60606
 TEL 312/939-0000
 FAX 312/939-0998

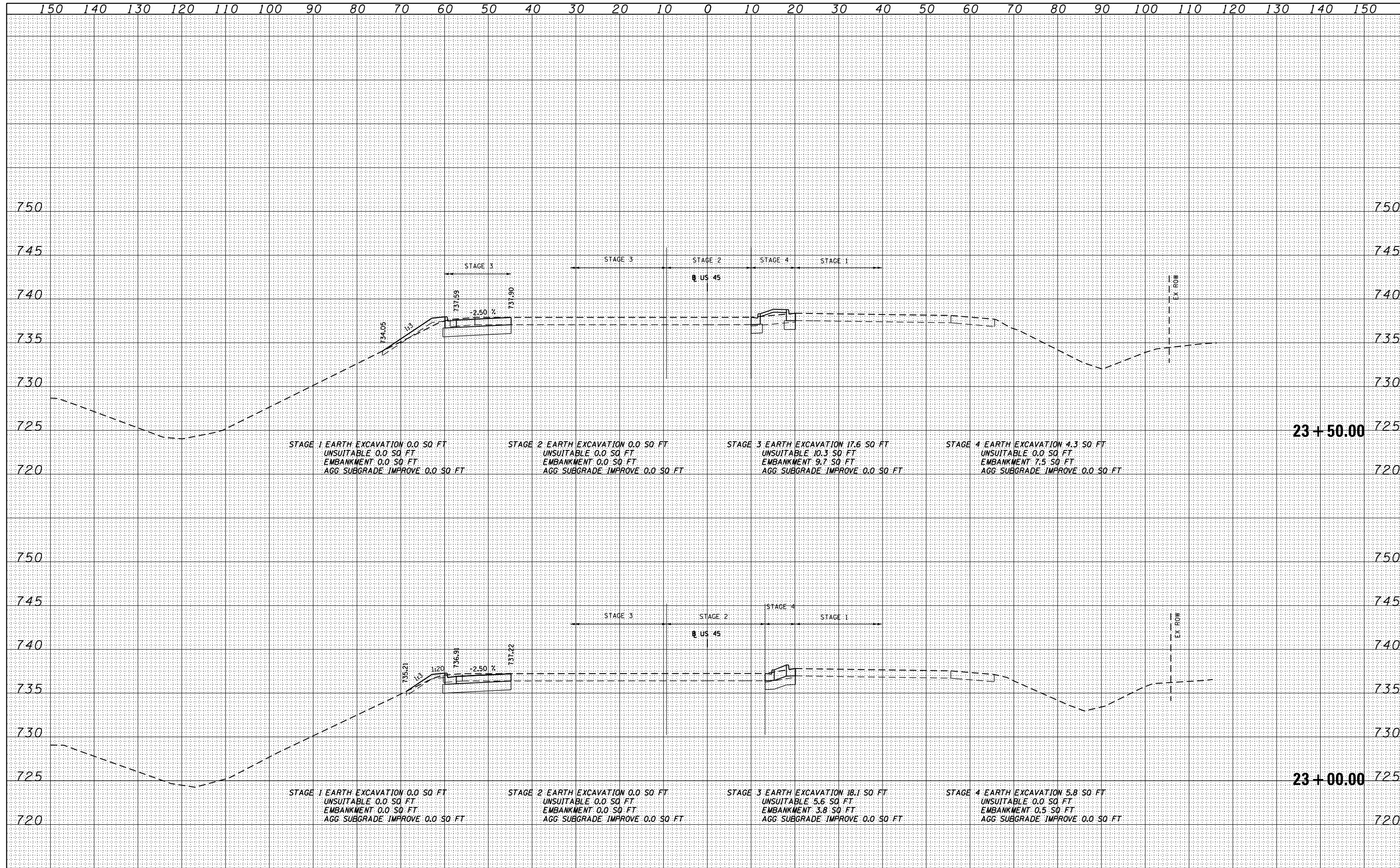


FILE NAME = D160F05-SHT-XSST01.dgn	USER NAME = Anthony.Plutz	DESIGNED - BFH	REVISIED -	STATE OF ILLINOIS DEPARTMENT OF TRANSPORTATION	US 55 CROSS SECTIONS -			F.A.P. RTE. 330	SECTION 103R-3	COUNTY COOK	TOTAL SHEETS 932	SHEET NO. 740
PLOT SCALE = 20.0000' / in.	CHECKED - E.JG	REVISIED -	SCALE: 1"=10'H; 1"=5'					SHEET NO. 3 OF 147 SHEETS	STA. 22+00.00	TO STA. 22+50.00	CONTRACT NO. 60F05	
PLOT DATE = 3/9/2013	DATE - 03/13/13	REVISIED -	ILLINOIS FED. AID PROJECT									

DATE	
BY	
SURVEYED	
PLOTTED	
TEMPLATE	
NOTE BOOK	
AREAS CHECKED	
NO.	

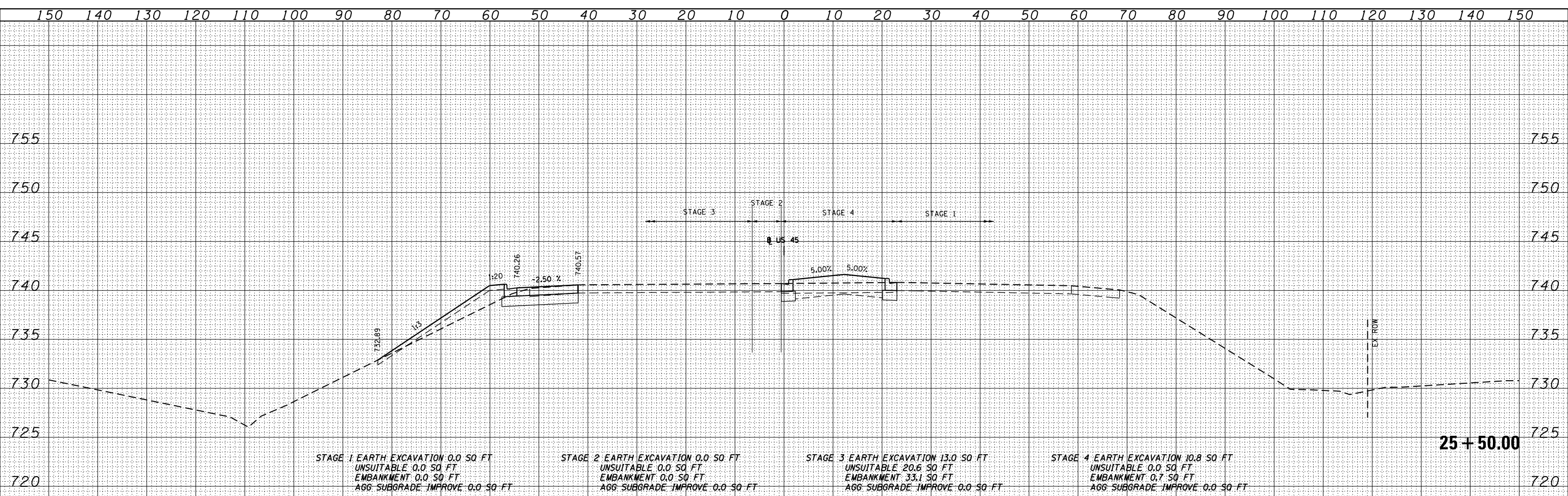
DATE	
BY	
SURVEYED	
PLOTTED	
TEMPLATE	
NOTE BOOK	
AREAS CHECKED	
NO.	

100 S. WACKER DR.
 CHICAGO, IL 60606
 TEL 312/939-4000
 FAX 312/939-4098

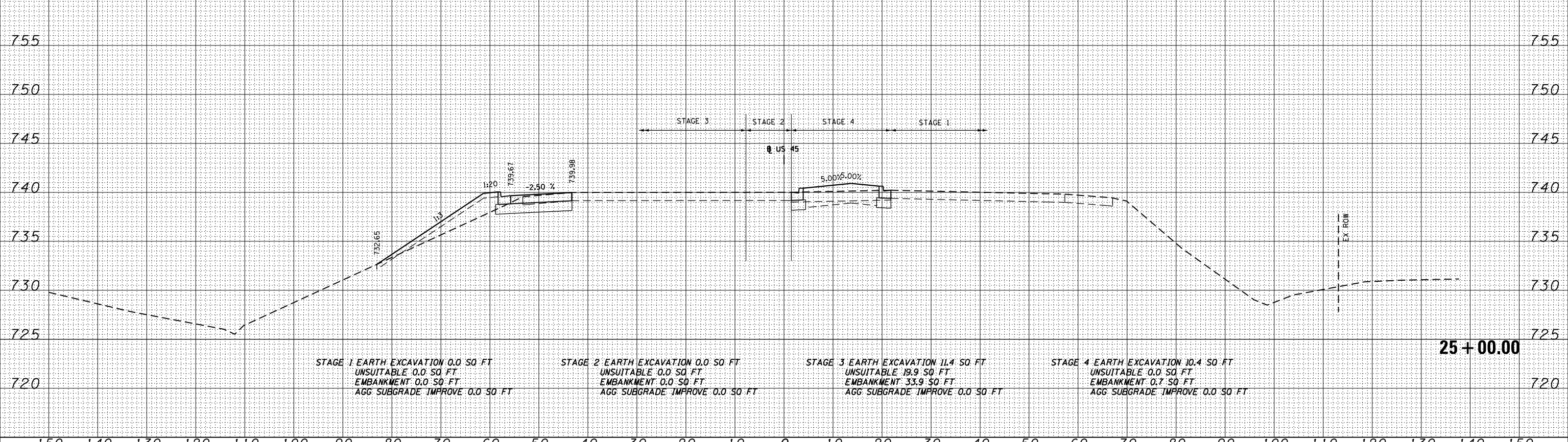


FILE NAME = D160F05-SHT-XSST01.dgn	USER NAME = Anthony.Plutz	DESIGNED - BFH	REVISIED -	STATE OF ILLINOIS DEPARTMENT OF TRANSPORTATION	US 45 CROSS SECTIONS SCALE: 1"=10'H; 1"=5'V SHEET NO. 4 OF 147 SHEETS STA. 23+00.00 TO STA. 23+50.00			F.A.P. RTE. 330	SECTION 103R-3	COUNTY COOK	TOTAL SHEETS 932	SHEET NO. 741
		DRAWN - BFH	REVISIED -					XS-US45-04		CONTRACT NO. 60F05		
		CHECKED - EJG	REVISIED -					ILLINOIS FED. AID PROJECT				
		DATE - 03/13/13	REVISIED -									

DATE	
BY	
FINISHED SURVEY	
PLOTTED	
NOTE BOOK	
AREAS CHECKED	



DATE	
BY	
ORIGINAL SURVEY	
PLOTTED	
NOTE BOOK	
AREAS CHECKED	



100 S. WACKER DR.
 CHICAGO, IL 60606
 TEL (312) 939-4000
 FAX (312) 939-4098

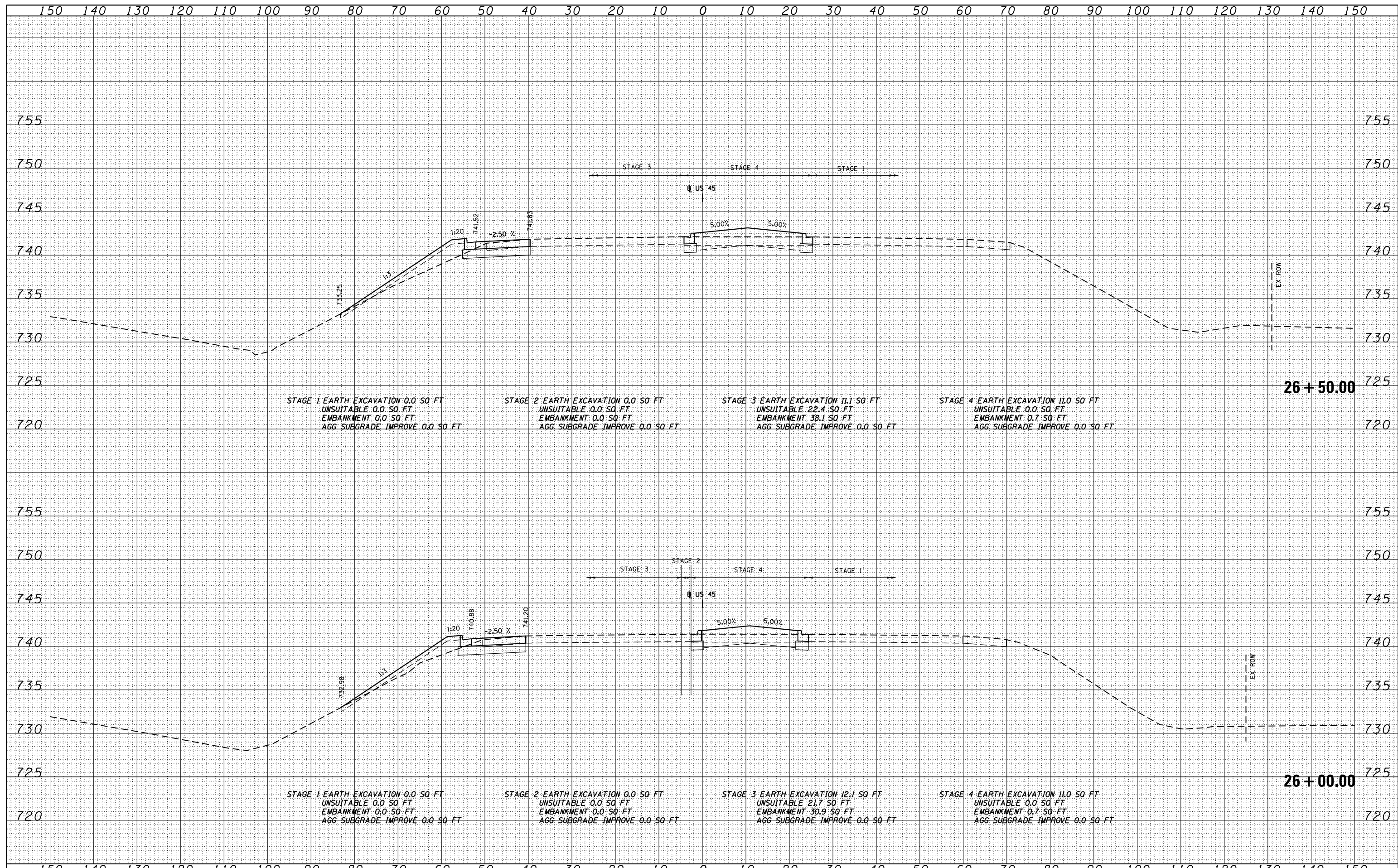


FILE NAME = D160F05-SHT-XSST01.dgn	USER NAME = Anthony.Plutz	DESIGNED - BFH	REVISD -	STATE OF ILLINOIS DEPARTMENT OF TRANSPORTATION US 45 CROSS SECTIONS SCALE: 1"=10'H; 1"=5'V SHEET NO. 6 OF 147 SHEETS STA. 25+00.00 TO STA. 25+50.00	F.A.P. RTE. 330	SECTION 103R-3	COUNTY COOK	TOTAL SHEETS 932	SHEET NO. 743
	PLOT SCALE = 20.0000' / in.	CHECKED - EJG	REVISD -		XS-US45-06		CONTRACT NO. 60F05		
	PLOT DATE = 3/9/2013	DATE - 03/13/13	REVISD -		ILLINOIS FED. AID PROJECT				

DATE	
BY	
SURVEYED	
PLOTTED	
TEMPLATE	
NOTE BOOK	
AREAS CHECKED	
NO.	

DATE	
BY	
SURVEYED	
PLOTTED	
TEMPLATE	
NOTE BOOK	
AREAS CHECKED	
NO.	

100 S. WACKER DR.
 SUITE 200
 CHICAGO, IL 60606
 TEL (312) 939-1000
 FAX (312) 939-4198

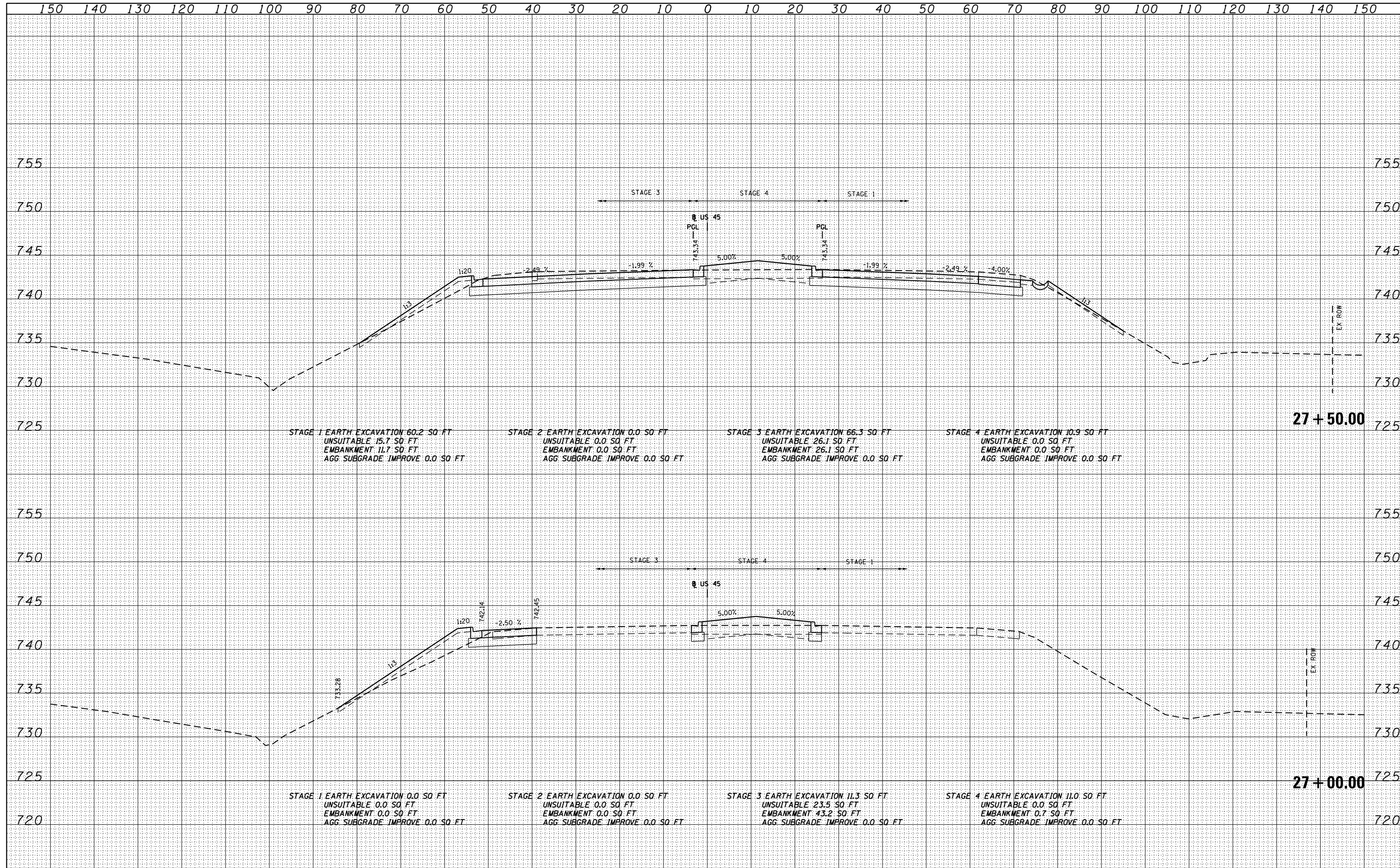


FILE NAME = D160F05-SHT-XSST01.dgn	USER NAME = Anthony.Plutz	DESIGNED - BFH	REVISIED -	STATE OF ILLINOIS DEPARTMENT OF TRANSPORTATION	US 45 CROSS SECTIONS SCALE: 1"=10'H; 1"=5'V SHEET NO. 7 OF 147 SHEETS STA. 26+00.00 TO STA. 26+50.00			F.A.P. RTE. 330	SECTION 103R-3	COUNTY COOK	TOTAL SHEETS 932	SHEET NO. 744			
	PLOT SCALE = 20.0000' / in.	CHECKED - E.JG	REVISIED -					XS-US45-07			CONTRACT NO. 60F05				
	PLOT DATE = 3/9/2013	DATE - 03/13/13	REVISIED -					ILLINOIS FED. AID PROJECT							

DATE	
BY	
FINISHED	
PLOTTED	
TEMPLATE	
AREAS	
CHECKED	
NO.	

DATE	
BY	
ORIGINAL	
SURVEY	
NOTE BOOK	
AREAS	
CHECKED	
NO.	

100 S. WACKER DR.
 CHICAGO, IL 60606
 TEL 312/939-4000
 FAX 312/939-4098

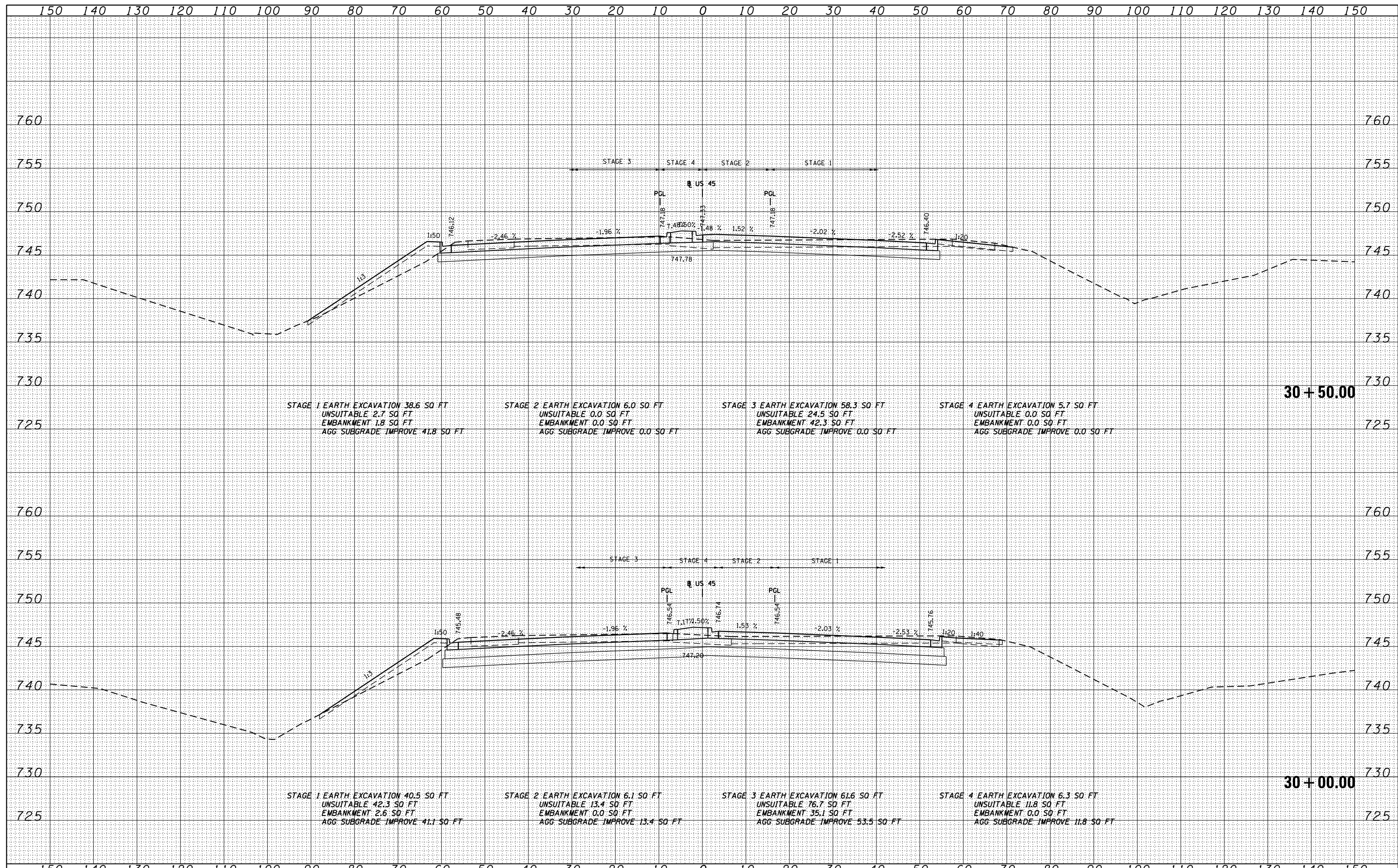


FILE NAME = D160F05-SHT-XSST01.dgn	USER NAME = Anthony.Plutz	DESIGNED - BFH	REVISIED -	STATE OF ILLINOIS DEPARTMENT OF TRANSPORTATION	US 45 CROSS SECTIONS SCALE: 1"=10'H; 1"=5'V SHEET NO. 8 OF 147 SHEETS STA. 27+00.00 TO STA. 27+50.00			F.A.P. RTE. 330	SECTION 103R-3	COUNTY COOK	TOTAL SHEETS 932	SHEET NO. 745
	PLOT SCALE = 20.0000' / in.	CHECKED - EUG	REVISIED -					XS-US45-08			CONTRACT NO. 60F05	
	PLOT DATE = 3/9/2013	DATE - 03/13/13	REVISIED -					ILLINOIS FED. AID PROJECT				

DATE	
BY	
FINISHED SURVEY	
PLOTTED	
TEMPLATE	
AREAS	
AREAS CHECKED	
NO.	

DATE	
BY	
ORIGINAL SURVEY	
PLOTTED	
TEMPLATE	
AREAS	
AREAS CHECKED	
NO.	

100 S. WACKER DR.
 SUITE 200
 CHICAGO, IL 60606
 TEL (312) 939-4000
 FAX (312) 939-4098

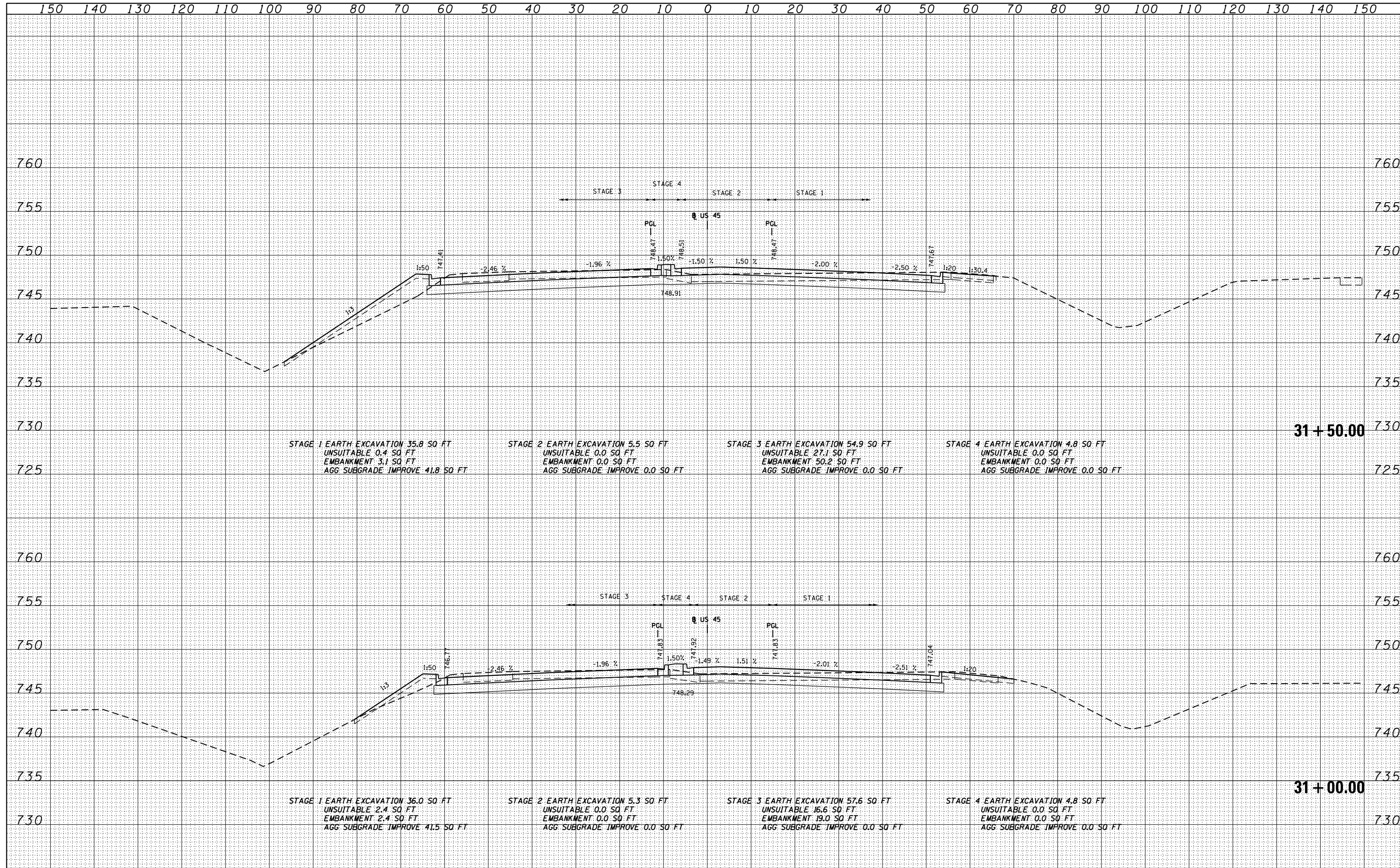


FILE NAME = D160F05-SHT-XSST01.dgn	USER NAME = Anthony.Plutz	DESIGNED - BFH	REVISIED -	STATE OF ILLINOIS DEPARTMENT OF TRANSPORTATION	US 45 CROSS SECTIONS SCALE: 1"=10'H; 1"=5' V SHEET NO. 11 OF 147 SHEETS STA. 30+00.00 TO STA. 30+50.00			F.A.P. RTE. 330	SECTION 103R-3	COUNTY COOK	TOTAL SHEETS 932	SHEET NO. 748
PLOT SCALE = 20.0000' / in.	CHECKED - E.JG	REVISIED -	XS-US45-11					CONTRACT NO. 60F05				
PLOT DATE = 3/9/2013	DATE - 03/13/13	REVISIED -	ILLINOIS FED. AID PROJECT									

DATE	
BY	
SURVEYED	
PLOTTED	
TEMPLATE	
AREAS	
CHECKED	
NO.	

DATE	
BY	
SURVEYED	
PLOTTED	
TEMPLATE	
AREAS	
CHECKED	
NO.	

100 S. WACKER DR.
 CHICAGO, IL 60606
 TEL (312) 939-4000
 FAX (312) 939-4098

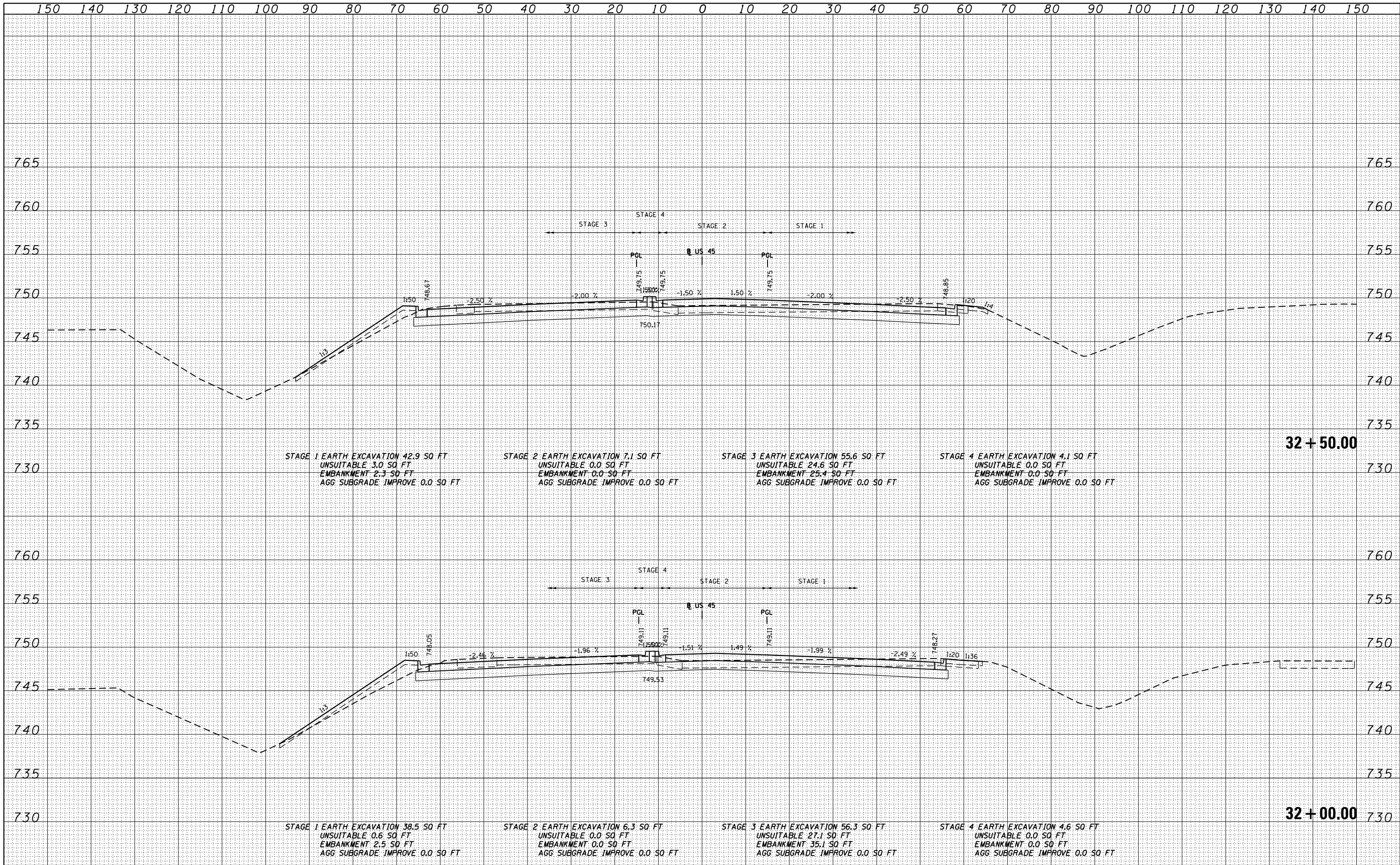


FILE NAME = D160F05-SHT-XSST01.dgn	USER NAME = Anthony.Plutz	DESIGNED - BFH	REVISD -	STATE OF ILLINOIS DEPARTMENT OF TRANSPORTATION	US 45 CROSS SECTIONS SCALE: 1"=10'H; 1"=5'V SHEET NO. 12 OF 147 SHEETS STA. 31+00.00 TO STA. 31+50.00			F.A.P. RTE. 330	SECTION 103R-3	COUNTY COOK	TOTAL SHEETS 932	SHEET NO. 749
	PLOT SCALE = 20.0000' / in.	CHECKED - EJG	REVISD -					XS-US45-12			CONTRACT NO. 60F05	
	PLOT DATE = 3/9/2013	DATE - 03/13/13	REVISD -					ILLINOIS FED. AID PROJECT				

DATE	
BY	
FINISHED SURVEY	
PLOTTED	
NOTE BOOK	
AREAS CHECKED	

DATE	
BY	
ORIGINAL SURVEY	
PLOTTED	
NOTE BOOK	
AREAS CHECKED	

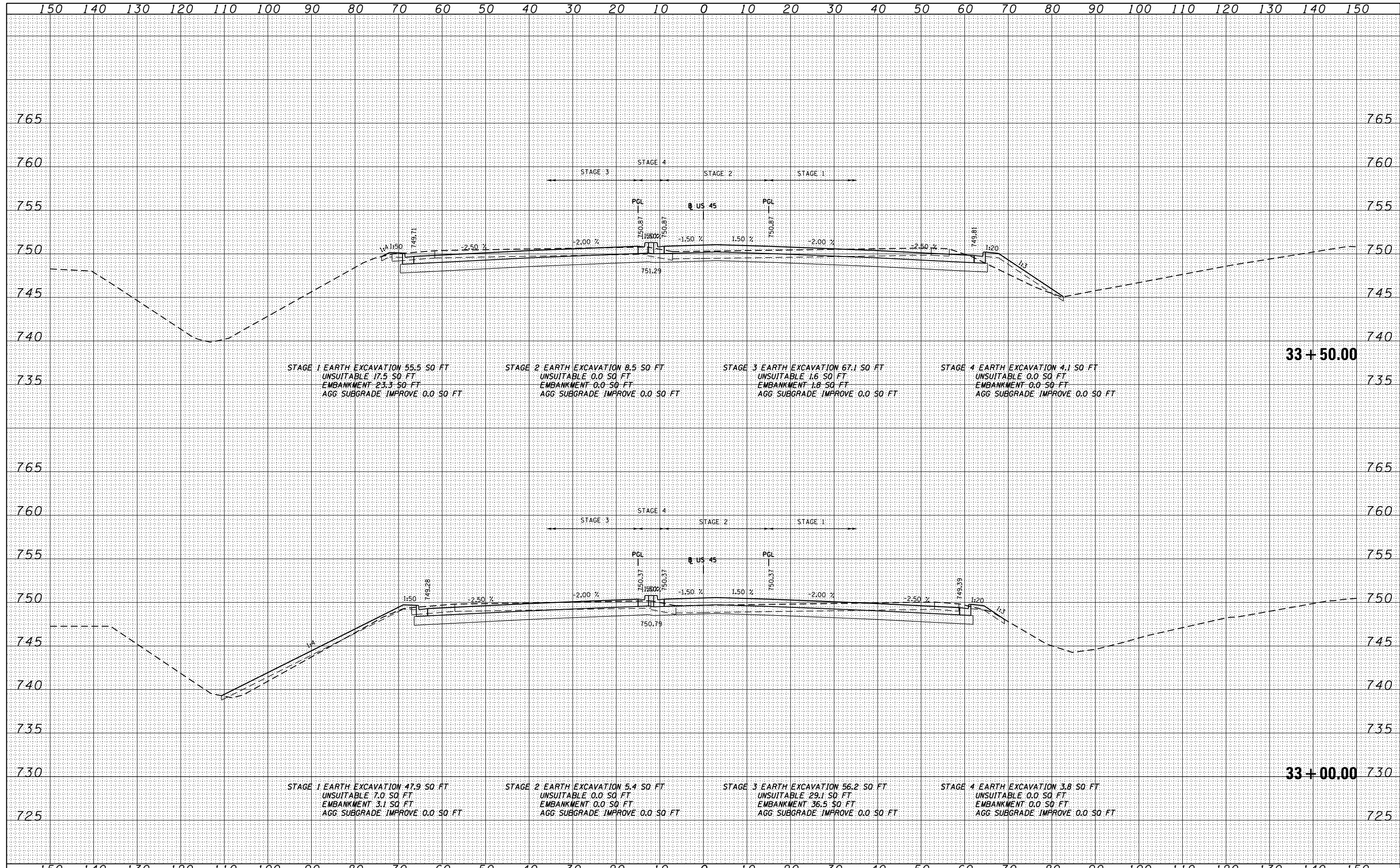
100 SWACKER DR.
 SUITE 200
 CHICAGO, IL 60606
 TEL (312) 939-0000
 FAX (312) 939-0198



DATE	
BY	
SURVEYED	
PLOTTED	
TEMPLATE	
AREAS	
CHECKED	
NO.	

DATE	
BY	
SURVEYED	
PLOTTED	
TEMPLATE	
AREAS	
CHECKED	
NO.	

100 S. WACKER DR.
 CHICAGO, IL 60606
 TEL 312/939-4000
 FAX 312/939-4098

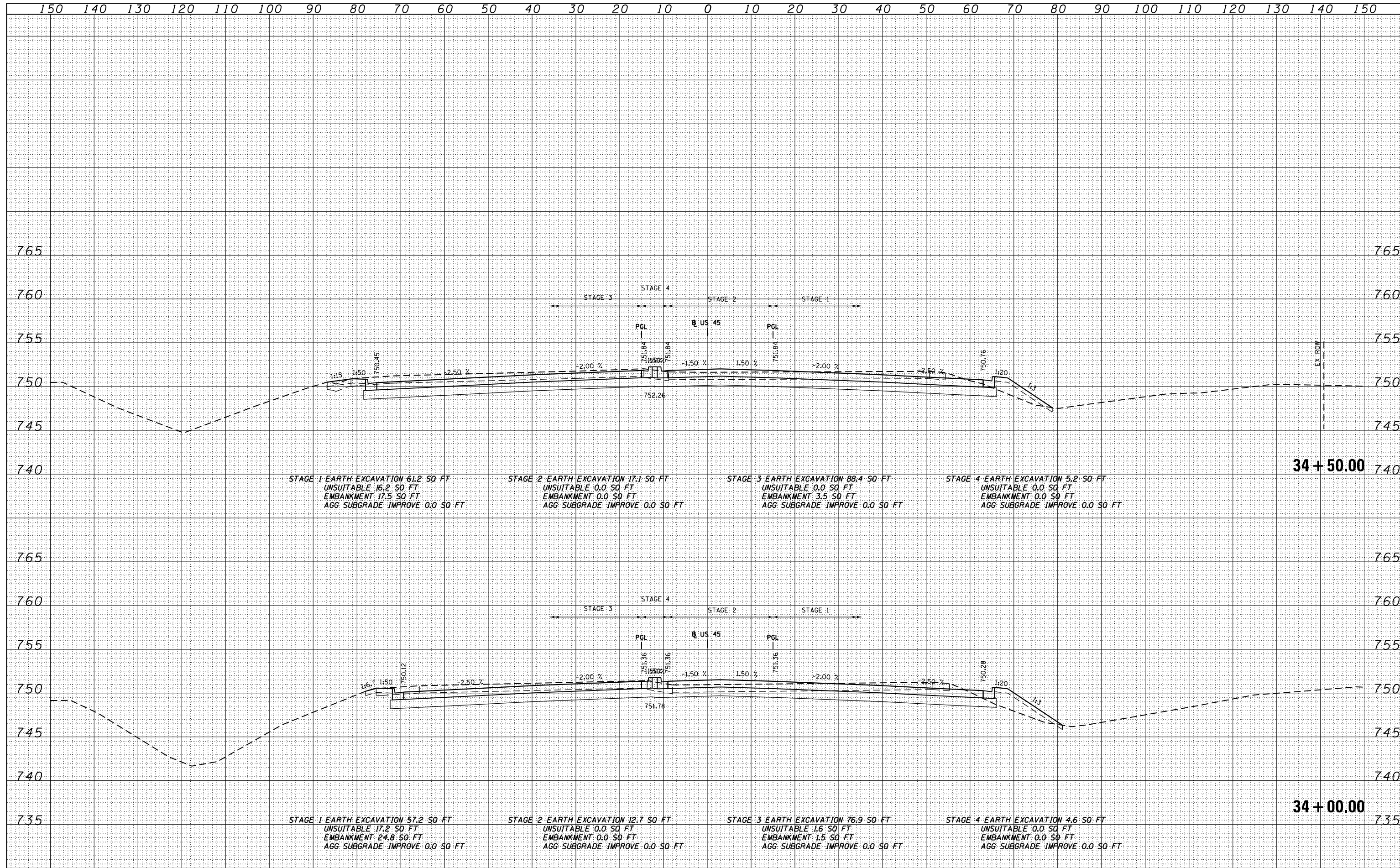


FILE NAME = D160F05-SHT-XSSHT01.dgn	USER NAME = Anthony.Plutz	DESIGNED - BFH	REVISD -	STATE OF ILLINOIS DEPARTMENT OF TRANSPORTATION US 45 CROSS SECTIONS SCALE: 1"=10'H; 1"=5' V SHEET NO. 14 OF 147 SHEETS STA. 33+00.00 TO STA. 33+50.00	F.A.P. RTE. 330	SECTION 103R-3	COUNTY COOK	TOTAL SHEETS 932	SHEET NO. 751
PLOT SCALE = 20.0000" / in.	CHECKED - E.JG	REVISD -	XS-US45-14		CONTRACT NO. 60F05		ILLINOIS FED. AID PROJECT		
PLOT DATE = 3/9/2013	DATE - 03/13/13	REVISD -							

DATE	
BY	
FINISHED	
PLOTTED	
TEMPLATE	
AREAS	
AREAS CHECKED	
NO.	

DATE	
BY	
ORIGINAL SURVEY	
PLOTTED	
TEMPLATE	
AREAS	
AREAS CHECKED	
NO.	

100 S. WACKER DR.
 CHICAGO, IL 60606
 TEL (312) 939-1000
 FAX (312) 939-4198

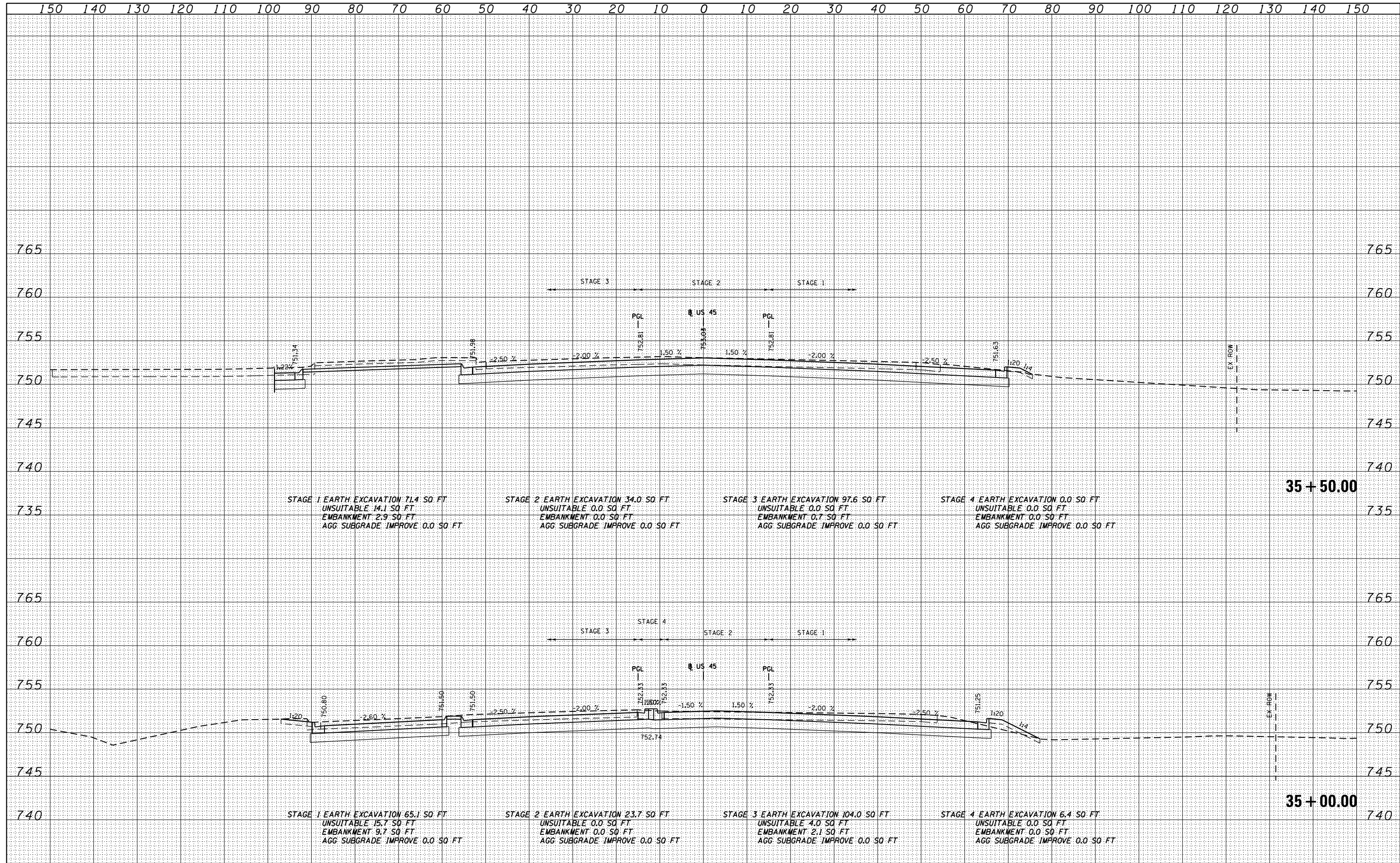


FILE NAME = D160F05-SHT-XSST01.dgn	USER NAME = Anthony.Plutz	DESIGNED - BFH	REVISIED -	STATE OF ILLINOIS DEPARTMENT OF TRANSPORTATION	US 45 CROSS SECTIONS SCALE: 1"=10'H; 1"=5' SHEET NO. 15 OF 147 SHEETS STA. 34+00.00 TO STA. 34+50.00			F.A.P. RTE. 330	SECTION 103R-3	COUNTY COOK	TOTAL SHEETS 932	SHEET NO. 752
PLOT SCALE = 20.0000' / in.	CHECKED - E.JG	REVISIED -	XS-US45-15					CONTRACT NO. 60F05				
PLOT DATE = 3/9/2013	DATE - 03/13/13	REVISIED -	ILLINOIS FED. AID PROJECT									

DATE	
BY	
FINISHED SURVEY	
PLOTTED	
NOTE BOOK	
AREAS CHECKED	

DATE	
BY	
ORIGINAL SURVEY	
PLOTTED	
NOTE BOOK	
AREAS CHECKED	


100 S. WACKER DR.
 CHICAGO, IL 60606
 TEL (312) 939-4000
 FAX (312) 939-4198



DATE	
BY	
FINISHED	
NO. 1	
NO. 2	
NO. 3	
NO. 4	
NO. 5	
NO. 6	
NO. 7	
NO. 8	
NO. 9	
NO. 10	
NO. 11	
NO. 12	
NO. 13	
NO. 14	
NO. 15	
NO. 16	
NO. 17	
NO. 18	
NO. 19	
NO. 20	
NO. 21	
NO. 22	
NO. 23	
NO. 24	
NO. 25	
NO. 26	
NO. 27	
NO. 28	
NO. 29	
NO. 30	
NO. 31	
NO. 32	
NO. 33	
NO. 34	
NO. 35	
NO. 36	
NO. 37	
NO. 38	
NO. 39	
NO. 40	
NO. 41	
NO. 42	
NO. 43	
NO. 44	
NO. 45	
NO. 46	
NO. 47	
NO. 48	
NO. 49	
NO. 50	
NO. 51	
NO. 52	
NO. 53	
NO. 54	
NO. 55	
NO. 56	
NO. 57	
NO. 58	
NO. 59	
NO. 60	
NO. 61	
NO. 62	
NO. 63	
NO. 64	
NO. 65	
NO. 66	
NO. 67	
NO. 68	
NO. 69	
NO. 70	
NO. 71	
NO. 72	
NO. 73	
NO. 74	
NO. 75	
NO. 76	
NO. 77	
NO. 78	
NO. 79	
NO. 80	
NO. 81	
NO. 82	
NO. 83	
NO. 84	
NO. 85	
NO. 86	
NO. 87	
NO. 88	
NO. 89	
NO. 90	
NO. 91	
NO. 92	
NO. 93	
NO. 94	
NO. 95	
NO. 96	
NO. 97	
NO. 98	
NO. 99	
NO. 100	
NO. 101	
NO. 102	
NO. 103	
NO. 104	
NO. 105	
NO. 106	
NO. 107	
NO. 108	
NO. 109	
NO. 110	
NO. 111	
NO. 112	
NO. 113	
NO. 114	
NO. 115	
NO. 116	
NO. 117	
NO. 118	
NO. 119	
NO. 120	
NO. 121	
NO. 122	
NO. 123	
NO. 124	
NO. 125	
NO. 126	
NO. 127	
NO. 128	
NO. 129	
NO. 130	
NO. 131	
NO. 132	
NO. 133	
NO. 134	
NO. 135	
NO. 136	
NO. 137	
NO. 138	
NO. 139	
NO. 140	
NO. 141	
NO. 142	
NO. 143	
NO. 144	
NO. 145	
NO. 146	
NO. 147	
NO. 148	
NO. 149	
NO. 150	

DATE	
BY	
FINISHED	
NO. 1	
NO. 2	
NO. 3	
NO. 4	
NO. 5	
NO. 6	
NO. 7	
NO. 8	
NO. 9	
NO. 10	
NO. 11	
NO. 12	
NO. 13	
NO. 14	
NO. 15	
NO. 16	
NO. 17	
NO. 18	
NO. 19	
NO. 20	
NO. 21	
NO. 22	
NO. 23	
NO. 24	
NO. 25	
NO. 26	
NO. 27	
NO. 28	
NO. 29	
NO. 30	
NO. 31	
NO. 32	
NO. 33	
NO. 34	
NO. 35	
NO. 36	
NO. 37	
NO. 38	
NO. 39	
NO. 40	
NO. 41	
NO. 42	
NO. 43	
NO. 44	
NO. 45	
NO. 46	
NO. 47	
NO. 48	
NO. 49	
NO. 50	
NO. 51	
NO. 52	
NO. 53	
NO. 54	
NO. 55	
NO. 56	
NO. 57	
NO. 58	
NO. 59	
NO. 60	
NO. 61	
NO. 62	
NO. 63	
NO. 64	
NO. 65	
NO. 66	
NO. 67	
NO. 68	
NO. 69	
NO. 70	
NO. 71	
NO. 72	
NO. 73	
NO. 74	
NO. 75	
NO. 76	
NO. 77	
NO. 78	
NO. 79	
NO. 80	
NO. 81	
NO. 82	
NO. 83	
NO. 84	
NO. 85	
NO. 86	
NO. 87	
NO. 88	
NO. 89	
NO. 90	
NO. 91	
NO. 92	
NO. 93	
NO. 94	
NO. 95	
NO. 96	
NO. 97	
NO. 98	
NO. 99	
NO. 100	
NO. 101	
NO. 102	
NO. 103	
NO. 104	
NO. 105	
NO. 106	
NO. 107	
NO. 108	
NO. 109	
NO. 110	
NO. 111	
NO. 112	
NO. 113	
NO. 114	
NO. 115	
NO. 116	
NO. 117	
NO. 118	
NO. 119	
NO. 120	
NO. 121	
NO. 122	
NO. 123	
NO. 124	
NO. 125	
NO. 126	
NO. 127	
NO. 128	
NO. 129	
NO. 130	
NO. 131	
NO. 132	
NO. 133	
NO. 134	
NO. 135	
NO. 136	
NO. 137	
NO. 138	
NO. 139	
NO. 140	
NO. 141	
NO. 142	
NO. 143	
NO. 144	
NO. 145	
NO. 146	
NO. 147	
NO. 148	
NO. 149	
NO. 150	

100 S. WACKER DR.
 CHICAGO, IL 60606
 TEL 312/939-1000
 FAX 312/939-4198

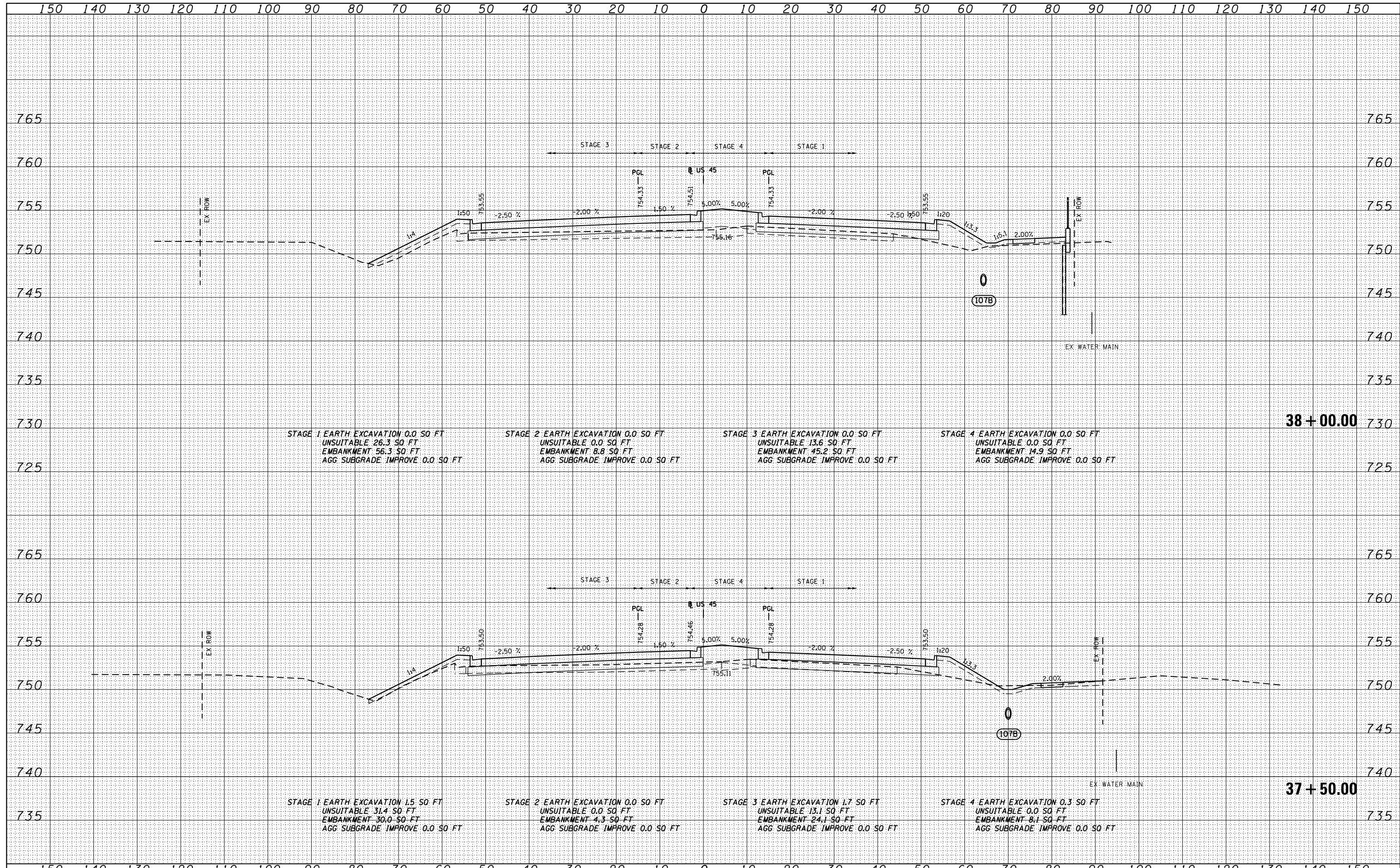


FILE NAME = D160F05-SHT-XSST01.dgn	USER NAME = Anthony.Plutz	DESIGNED - BFH	REVISD -	STATE OF ILLINOIS DEPARTMENT OF TRANSPORTATION US 45 CROSS SECTIONS SCALE: 1"=10'H; 1"=5'V SHEET NO. 17 OF 147 SHEETS STA. 36+00.00 TO STA. 37+00.00	F.A.P. RTE. 330	SECTION 103R-3	COUNTY COOK	TOTAL SHEETS 932	SHEET NO. 754
PLOT SCALE = 20.0000' / in.	CHECKED - E.J.G.	REVISD -	CONTRACT NO. 60F05						
PLOT DATE = 3/9/2013	DATE - 03/13/13	REVISD -	ILLINOIS FED. AID PROJECT						

DATE	
BY	
FINISHED SURVEY	
PLOTTED	
TEMPLATE	
NOTE BOOK	
AREAS CHECKED	
NO.	

DATE	
BY	
ORIGINAL SURVEY	
PLOTTED	
TEMPLATE	
NOTE BOOK	
AREAS CHECKED	
NO.	

100 SWACKER DR.
 CHICAGO, IL 60606
 TEL 312/939-0000
 FAX 312/939-4198

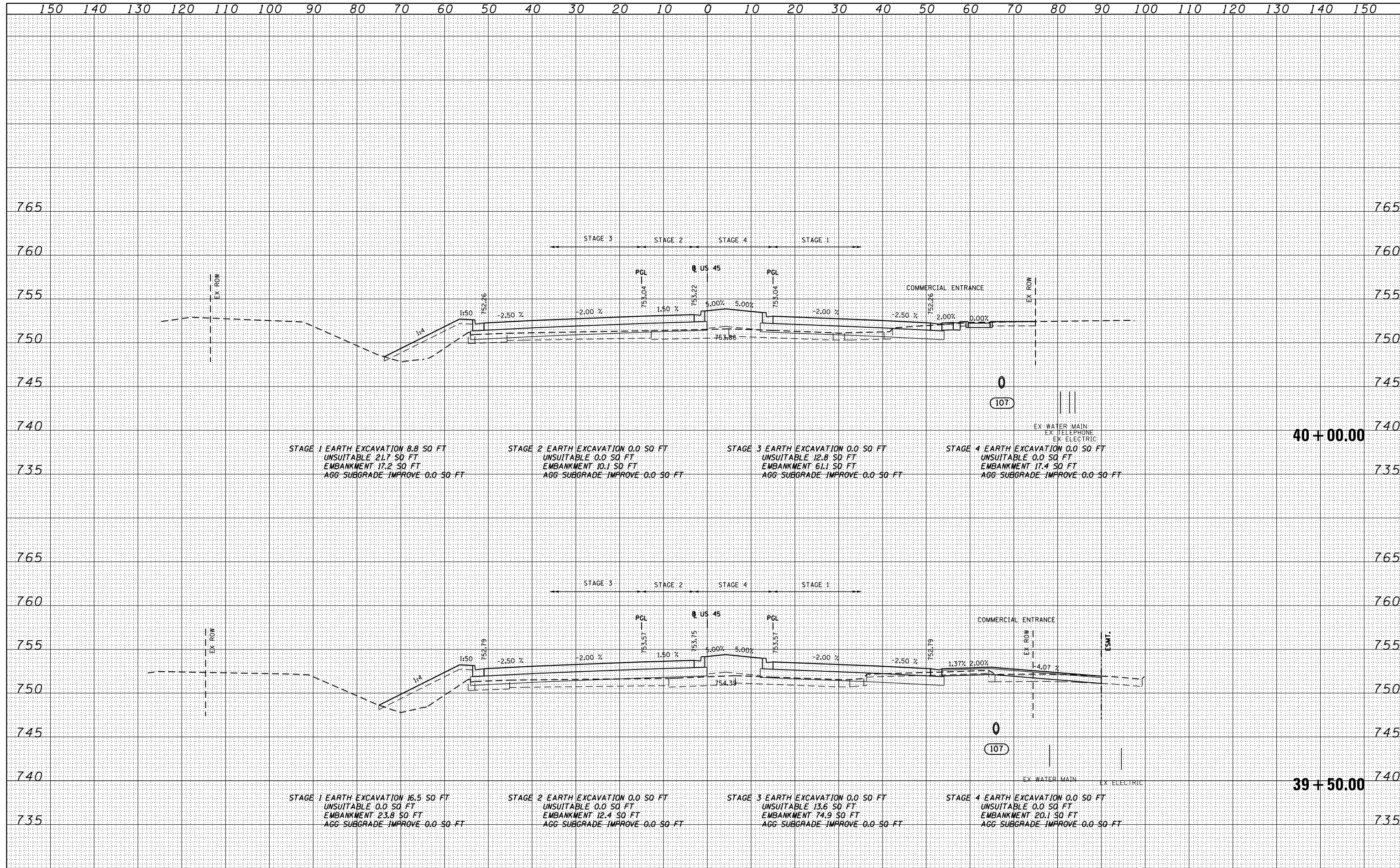


FILE NAME = D160F05-SHT-XSST01.dgn	USER NAME = Anthony.Plutz	DESIGNED - BFH	REVISD -	STATE OF ILLINOIS DEPARTMENT OF TRANSPORTATION	US 45 CROSS SECTIONS		F.A.P. RTE. 330	SECTION 103R-3	COUNTY COOK	TOTAL SHEETS 932	SHEET NO. 755	
	PLOT SCALE = 20.0000' / in.	CHECKED - EUG	REVISD -		SCALE: 1"=10'H; 1"=5'	SHEET NO. 18 OF 147 SHEETS	STA. 37+50.00 TO STA. 38+00.00	XS-US45-18		CONTRACT NO. 60F05		
	PLOT DATE = 3/9/2013	DATE - 03/13/13	REVISD -		ILLINOIS FED. AID PROJECT							

DATE	
BY	
SURVEYED	
PLOTTED	
TEMPLATE	
NOTE BOOK	
AREAS CHECKED	
NO.	

DATE	
BY	
SURVEYED	
PLOTTED	
TEMPLATE	
NOTE BOOK	
AREAS CHECKED	
NO.	

100 S. WACKER DR.
 CHICAGO, IL 60606
 TEL 312/939-4000
 FAX 312/939-4198

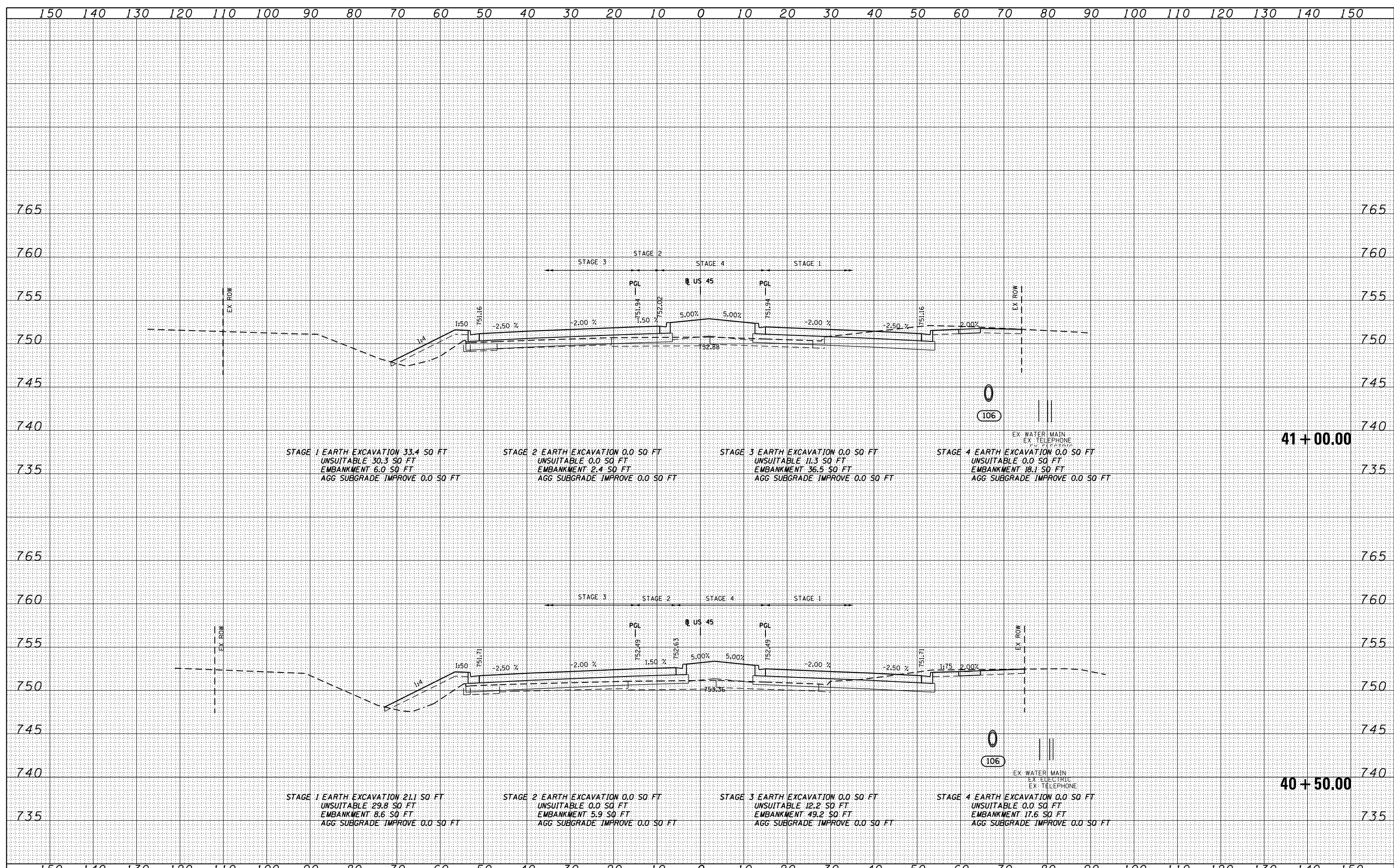


FILE NAME = D:\160F05-SHT-XSHT01.dgn	USER NAME = Anthony.Plutz	DESIGNED - BFH	REVISD -	STATE OF ILLINOIS DEPARTMENT OF TRANSPORTATION US 45 CROSS SECTIONS SCALE: 1"=10'H; 1"=5' SHEET NO. 20 OF 147 SHEETS STA. 39+50.00 TO STA. 40+00.00	F.A.P. RTE. 330	SECTION 103R-3	COUNTY COOK	TOTAL SHEETS 932	SHEET NO. 757
	PLOT SCALE = 20.0000' / in.	CHECKED - E.JG	REVISD -		XS-US45-20		CONTRACT NO. 60F05		
	PLOT DATE = 3/9/2013	DATE - 03/13/13	REVISD -		ILLINOIS FED. AID PROJECT				

DATE	
BY	
SURVEYED	
PLOTTED	
TEMPLATE	
NOTE BOOK	
AREAS CHECKED	
NO.	

DATE	
BY	
SURVEYED	
PLOTTED	
TEMPLATE	
NOTE BOOK	
AREAS CHECKED	
NO.	

100 S. WACKER DR.
 SUITE 200
 CHICAGO, IL 60606
 TEL 312/939-1000
 FAX 312/939-4198

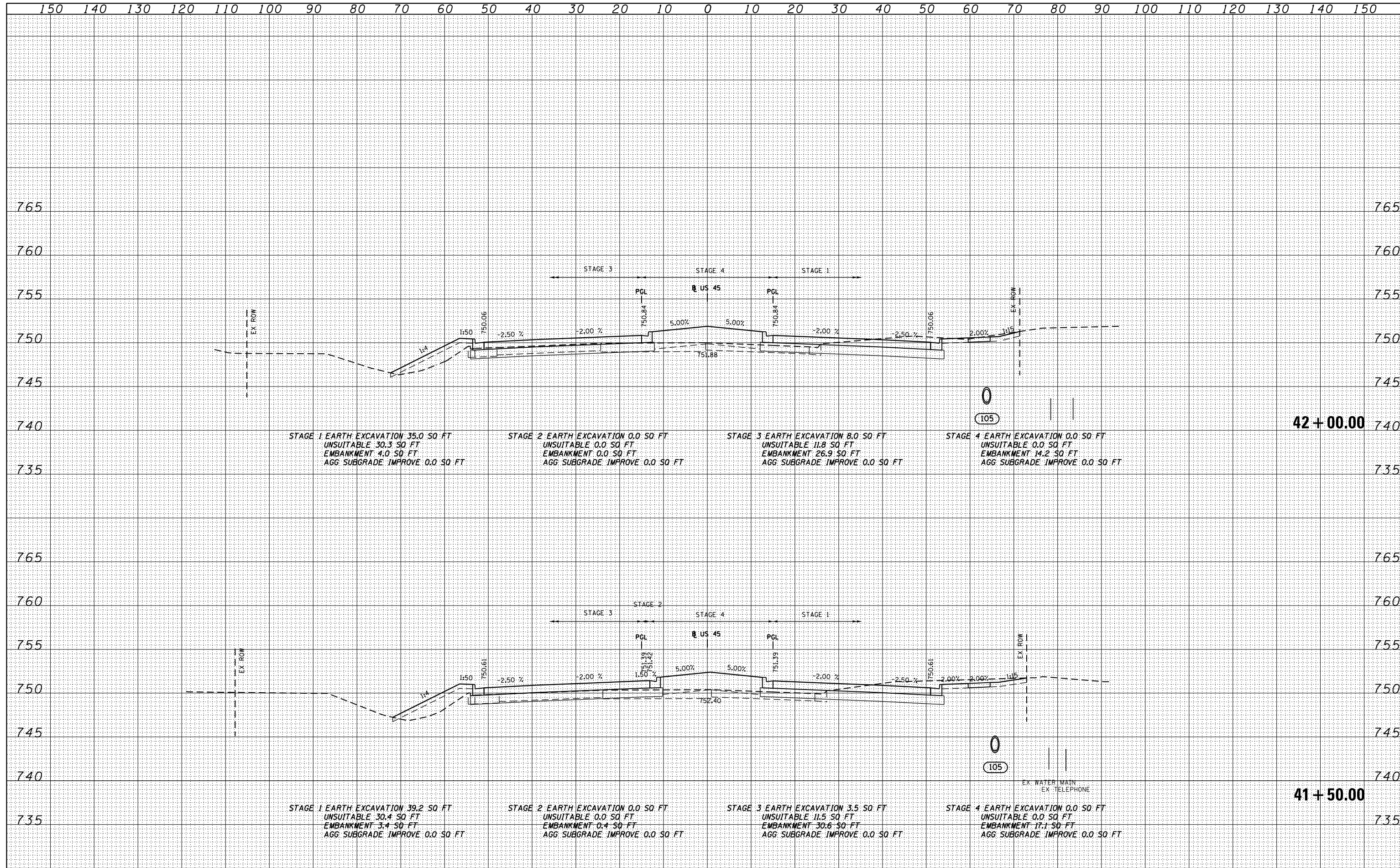


FILE NAME = D160F05-SHT-XSHT01.dgn	USER NAME = Anthony.Plutz	DESIGNED - BFH	REVISÉD -	STATE OF ILLINOIS DEPARTMENT OF TRANSPORTATION US 45 CROSS SECTIONS SCALE: 1"=10'H; 1"=5' V SHEET NO. 21 OF 147 SHEETS STA. 40+50.00 TO STA. 41+00.00	F.A.P. RTE. 330	SECTION 103R-3	COUNTY COOK	TOTAL SHEETS 932	SHEET NO. 758
PLOT SCALE = 20.0000' / in.	CHECKED - E.J.G.	REVISÉD -	XS-US45-21		CONTRACT NO. 60F05		ILLINOIS FED. AID PROJECT		
PLOT DATE = 3/9/2013	DATE - 03/13/13	REVISÉD -							

DATE	
BY	
FINISHED	
NO. OF SHEETS	
DATE	
BY	
FINISHED	
NO. OF SHEETS	
DATE	
BY	
FINISHED	
NO. OF SHEETS	

DATE	
BY	
FINISHED	
NO. OF SHEETS	
DATE	
BY	
FINISHED	
NO. OF SHEETS	
DATE	
BY	
FINISHED	
NO. OF SHEETS	

100 S. WACKER DR.
 CHICAGO, IL 60606
 TEL 312/939-4000
 FAX 312/939-4198

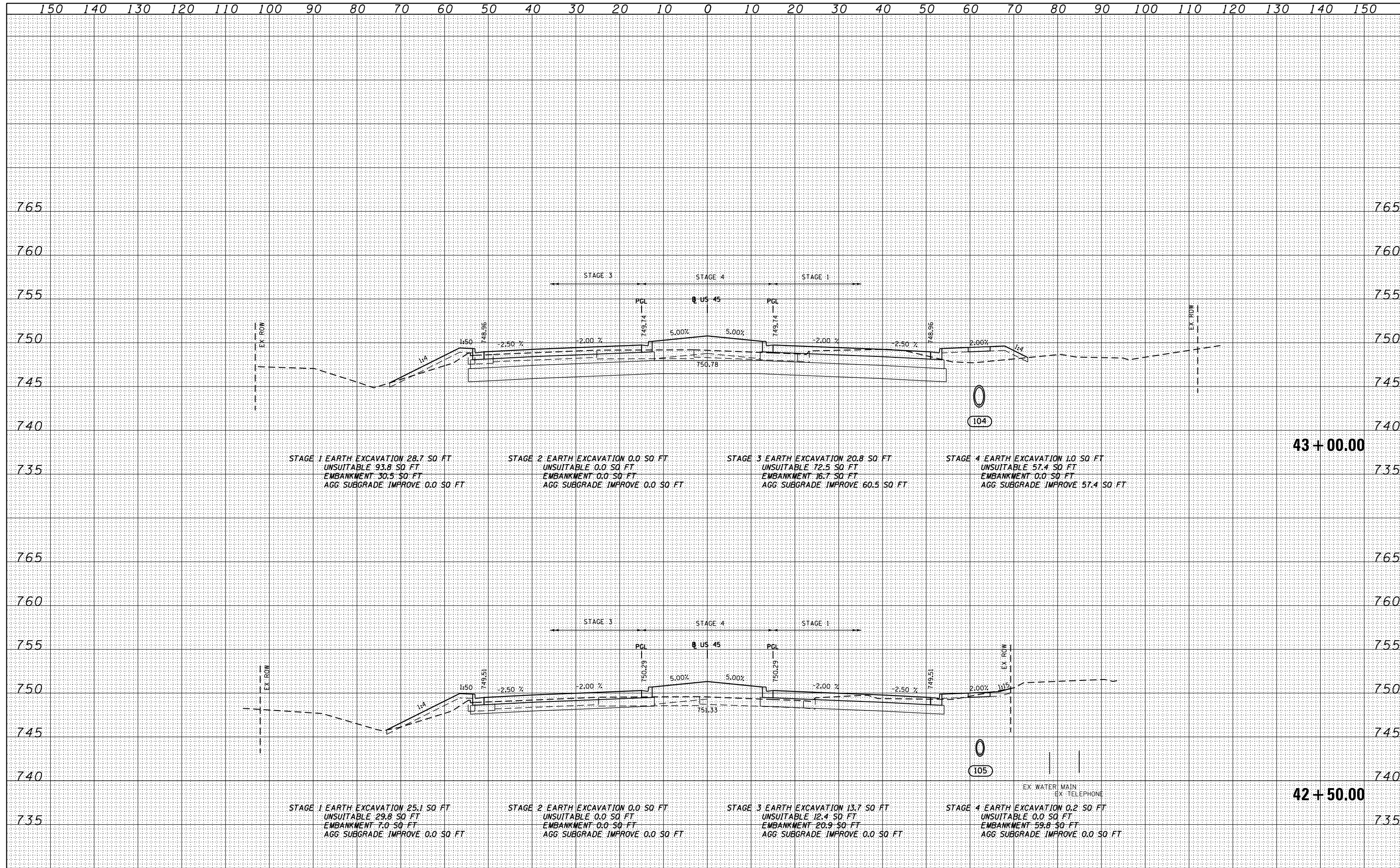


FILE NAME = D:\160F05-SHT-XSHT01.dgn	USER NAME = Anthony.Plutz	DESIGNED - BFH	REVISD -	STATE OF ILLINOIS DEPARTMENT OF TRANSPORTATION	US 45 CROSS SECTIONS SCALE: 1"=10'H; 1"=5' SHEET NO. 22 OF 147 SHEETS STA. 41+50.00 TO STA. 42+00.00			F.A.P. RTE. 330	SECTION 103R-3	COUNTY COOK	TOTAL SHEETS 932	SHEET NO. 759
PLOT SCALE = 20.0000' / in.	CHECKED - E.J.G.	REVISD -	XS-US45-22					CONTRACT NO. 60F05				
PLOT DATE = 3/9/2013	DATE - 03/13/13	REVISD -	ILLINOIS FED. AID PROJECT									

DATE	
BY	
FINISHED SURVEY	
NOTED SURVEY	
PLOTTED SURVEY	
TEMPLATE SURVEY	
AREAS CHECKED SURVEY	

DATE	
BY	
ORIGINAL SURVEY	
NOTED SURVEY	
PLOTTED SURVEY	
TEMPLATE SURVEY	
AREAS CHECKED SURVEY	

100 S. WACKER DR.
 CHICAGO, IL 60606
 TEL: (312) 939-4000
 FAX: (312) 939-4098



FILE NAME = D160F05-SHT-XSST01.dgn

USER NAME = Anthony.Plutz	DESIGNED - BFH	REVISED -
	DRAWN - BFH	REVISED -
PLOT SCALE = 20.0000' / in.	CHECKED - EJG	REVISED -
PLOT DATE = 3/9/2013	DATE - 03/13/13	REVISED -

**STATE OF ILLINOIS
 DEPARTMENT OF TRANSPORTATION**

US 45 CROSS SECTIONS


SCALE: 1"=10'H; 1"=5' V SHEET NO. 23 OF 147 SHEETS STA. 42+50.00 TO STA. 43+00.00

F.A.P. RTE.	SECTION	COUNTY	TOTAL SHEETS	SHEET NO.
330	103R-3	COOK	932	760
XS-US45-23			CONTRACT NO. 60F05	
ILLINOIS FED. AID PROJECT				

DATE	
BY	
SURVEYED	
PLOTTED	
TEMPLATE	
NOTE BOOK	
AREAS CHECKED	
NO.	

DATE	
BY	
SURVEYED	
PLOTTED	
TEMPLATE	
NOTE BOOK	
AREAS CHECKED	
NO.	

100 SWICKER DR.
 3000
 CHICAGO, IL 60606
 TEL 312/939-1000
 FAX 312/939-4198

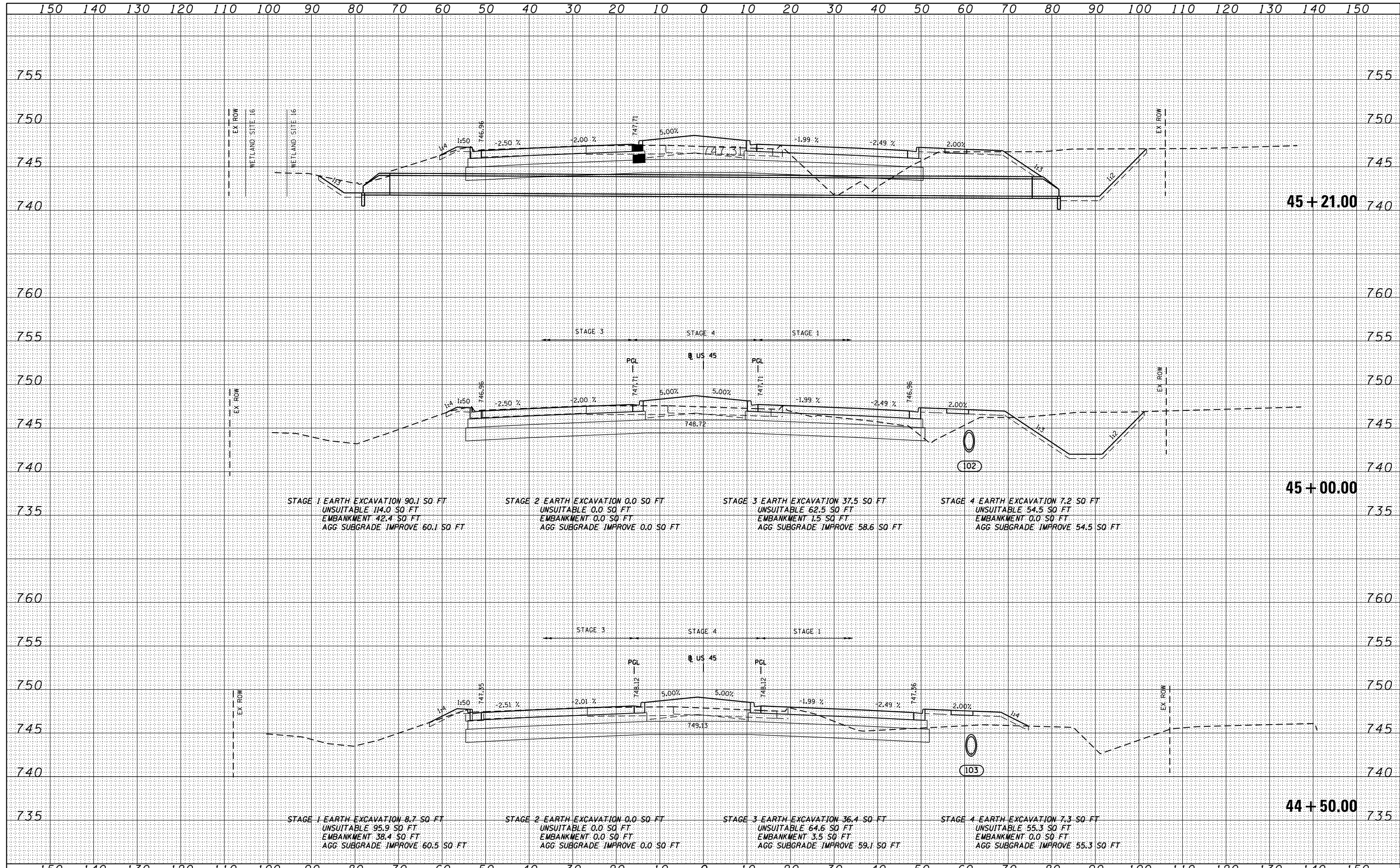


FILE NAME = D:\160F05-SHT-XSST01.dgn	USER NAME = Anthony.Plutz	DESIGNED - BFH	REVISD -	STATE OF ILLINOIS DEPARTMENT OF TRANSPORTATION US 45 CROSS SECTIONS SCALE: 1"=10'H; 1"=5' SHEET NO. 24 OF 147 SHEETS STA. 43+50.00 TO STA. 44+00.00	F.A.P. RTE. 330	SECTION 103R-3	COUNTY COOK	TOTAL SHEETS 932	SHEET NO. 761
PLOT SCALE = 20.0000' / in.	CHECKED - E.JG	REVISD -	XS-US45-24		CONTRACT NO. 60F05				
PLOT DATE = 3/9/2013	DATE - 03/13/13	REVISD -	ILLINOIS FED. AID PROJECT						

DATE	
BY	
FINISHED	
NO. 1	
NO. 2	
NO. 3	
NO. 4	
NO. 5	
NO. 6	
NO. 7	
NO. 8	
NO. 9	
NO. 10	
NO. 11	
NO. 12	
NO. 13	
NO. 14	
NO. 15	
NO. 16	
NO. 17	
NO. 18	
NO. 19	
NO. 20	
NO. 21	
NO. 22	
NO. 23	
NO. 24	
NO. 25	
NO. 26	
NO. 27	
NO. 28	
NO. 29	
NO. 30	
NO. 31	
NO. 32	
NO. 33	
NO. 34	
NO. 35	
NO. 36	
NO. 37	
NO. 38	
NO. 39	
NO. 40	
NO. 41	
NO. 42	
NO. 43	
NO. 44	
NO. 45	
NO. 46	
NO. 47	
NO. 48	
NO. 49	
NO. 50	
NO. 51	
NO. 52	
NO. 53	
NO. 54	
NO. 55	
NO. 56	
NO. 57	
NO. 58	
NO. 59	
NO. 60	
NO. 61	
NO. 62	
NO. 63	
NO. 64	
NO. 65	
NO. 66	
NO. 67	
NO. 68	
NO. 69	
NO. 70	
NO. 71	
NO. 72	
NO. 73	
NO. 74	
NO. 75	
NO. 76	
NO. 77	
NO. 78	
NO. 79	
NO. 80	
NO. 81	
NO. 82	
NO. 83	
NO. 84	
NO. 85	
NO. 86	
NO. 87	
NO. 88	
NO. 89	
NO. 90	
NO. 91	
NO. 92	
NO. 93	
NO. 94	
NO. 95	
NO. 96	
NO. 97	
NO. 98	
NO. 99	
NO. 100	
NO. 101	
NO. 102	
NO. 103	
NO. 104	
NO. 105	
NO. 106	
NO. 107	
NO. 108	
NO. 109	
NO. 110	
NO. 111	
NO. 112	
NO. 113	
NO. 114	
NO. 115	
NO. 116	
NO. 117	
NO. 118	
NO. 119	
NO. 120	
NO. 121	
NO. 122	
NO. 123	
NO. 124	
NO. 125	
NO. 126	
NO. 127	
NO. 128	
NO. 129	
NO. 130	
NO. 131	
NO. 132	
NO. 133	
NO. 134	
NO. 135	
NO. 136	
NO. 137	
NO. 138	
NO. 139	
NO. 140	
NO. 141	
NO. 142	
NO. 143	
NO. 144	
NO. 145	
NO. 146	
NO. 147	
NO. 148	
NO. 149	
NO. 150	

DATE	
BY	
FINISHED	
NO. 1	
NO. 2	
NO. 3	
NO. 4	
NO. 5	
NO. 6	
NO. 7	
NO. 8	
NO. 9	
NO. 10	
NO. 11	
NO. 12	
NO. 13	
NO. 14	
NO. 15	
NO. 16	
NO. 17	
NO. 18	
NO. 19	
NO. 20	
NO. 21	
NO. 22	
NO. 23	
NO. 24	
NO. 25	
NO. 26	
NO. 27	
NO. 28	
NO. 29	
NO. 30	
NO. 31	
NO. 32	
NO. 33	
NO. 34	
NO. 35	
NO. 36	
NO. 37	
NO. 38	
NO. 39	
NO. 40	
NO. 41	
NO. 42	
NO. 43	
NO. 44	
NO. 45	
NO. 46	
NO. 47	
NO. 48	
NO. 49	
NO. 50	
NO. 51	
NO. 52	
NO. 53	
NO. 54	
NO. 55	
NO. 56	
NO. 57	
NO. 58	
NO. 59	
NO. 60	
NO. 61	
NO. 62	
NO. 63	
NO. 64	
NO. 65	
NO. 66	
NO. 67	
NO. 68	
NO. 69	
NO. 70	
NO. 71	
NO. 72	
NO. 73	
NO. 74	
NO. 75	
NO. 76	
NO. 77	
NO. 78	
NO. 79	
NO. 80	
NO. 81	
NO. 82	
NO. 83	
NO. 84	
NO. 85	
NO. 86	
NO. 87	
NO. 88	
NO. 89	
NO. 90	
NO. 91	
NO. 92	
NO. 93	
NO. 94	
NO. 95	
NO. 96	
NO. 97	
NO. 98	
NO. 99	
NO. 100	
NO. 101	
NO. 102	
NO. 103	
NO. 104	
NO. 105	
NO. 106	
NO. 107	
NO. 108	
NO. 109	
NO. 110	
NO. 111	
NO. 112	
NO. 113	
NO. 114	
NO. 115	
NO. 116	
NO. 117	
NO. 118	
NO. 119	
NO. 120	
NO. 121	
NO. 122	
NO. 123	
NO. 124	
NO. 125	
NO. 126	
NO. 127	
NO. 128	
NO. 129	
NO. 130	
NO. 131	
NO. 132	
NO. 133	
NO. 134	
NO. 135	
NO. 136	
NO. 137	
NO. 138	
NO. 139	
NO. 140	
NO. 141	
NO. 142	
NO. 143	
NO. 144	
NO. 145	
NO. 146	
NO. 147	
NO. 148	
NO. 149	
NO. 150	

100 SWACKER DR.
 SUITE 200
 CHICAGO, IL 60606
 TEL (312) 939-1000
 FAX (312) 939-1098

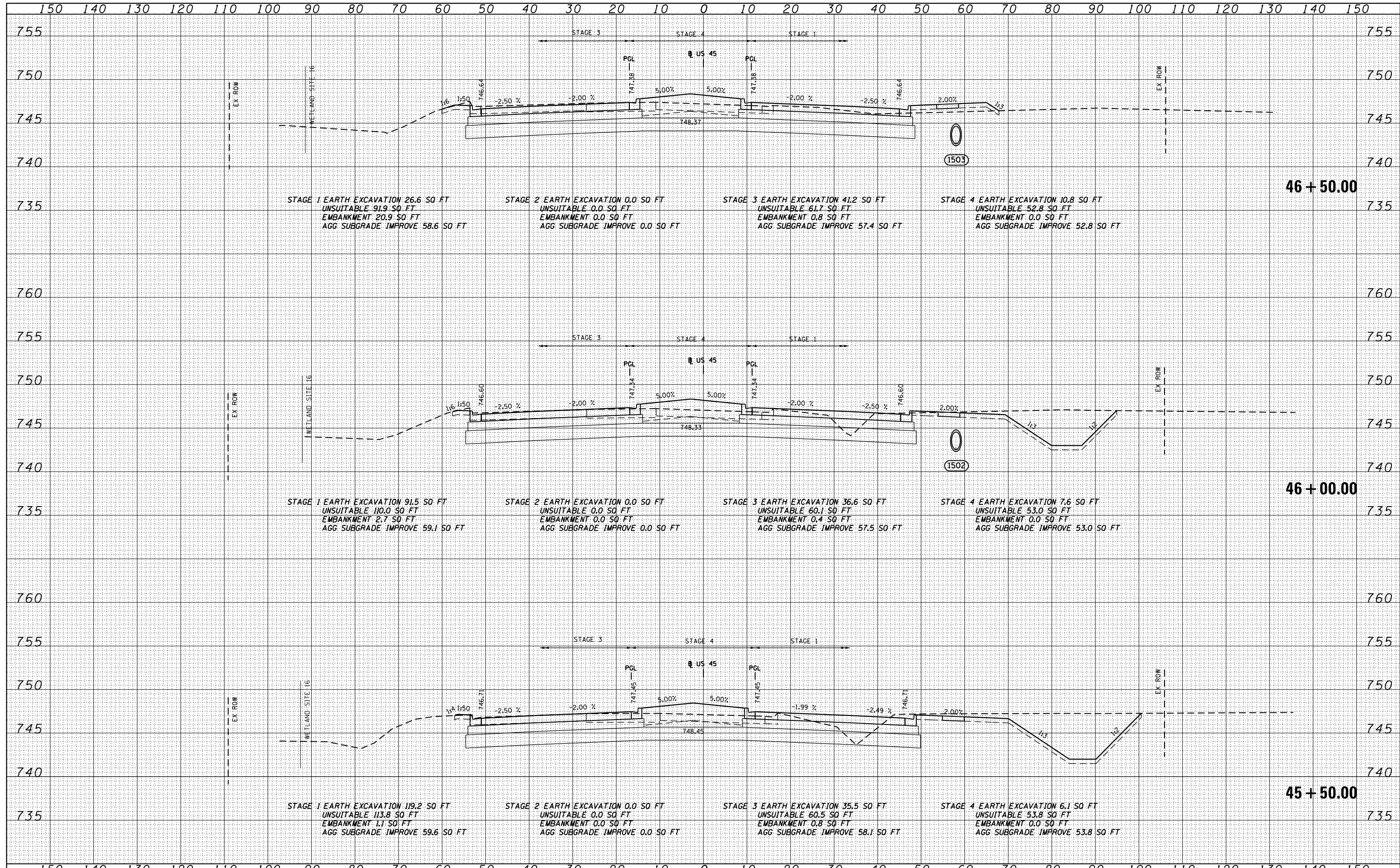


FILE NAME = D160F05-SHT-XSST01.dgn	USER NAME = Anthony.Plutz	DESIGNED - BFH	REVISED -	STATE OF ILLINOIS DEPARTMENT OF TRANSPORTATION	US 45 CROSS SECTIONS			F.A.P. RFE. 330	SECTION 103R-3	COUNTY COOK	TOTAL SHEETS 932	SHEET NO. 762
PLOT SCALE = 20.0000' / in.	CHECKED - EJG	REVISED -	REVISED -		SCALE: 1"=10'H; 1"=5'			XS-US45-25		CONTRACT NO. 60F05		
PLOT DATE = 3/9/2013	DATE - 03/13/13	REVISED -	REVISED -		SHEET NO. 25 OF 147 SHEETS			STA. 44+50.00 TO STA. 45+21.00		ILLINOIS FED. AID PROJECT		

DATE	
BY	
FINISHED SURVEY	
PLOTTED	
TEMPLATE	
NOTE BOOK	
AREAS CHECKED	

DATE	
BY	
ORIGINAL SURVEY	
PLOTTED	
TEMPLATE	
NOTE BOOK	
AREAS CHECKED	

100 S. WACKER DR.
 CHICAGO, IL 60606
 TEL: (312) 939-4000
 FAX: (312) 939-4198




FILE NAME = D160F05-SHT-XSST01.dgn	USER NAME = Anthony.Plutz	DESIGNED - BFH	REVISED -	STATE OF ILLINOIS DEPARTMENT OF TRANSPORTATION US 45 CROSS SECTIONS SCALE: 1"=10'H/1"=5'V SHEET NO. 26 OF 147 SHEETS STA. 45+50.00 TO STA. 46+50.00	F.A.P. RTE. 330	SECTION 103R-3	COUNTY COOK	TOTAL SHEETS 932	SHEET NO. 763
	PLOT SCALE = 20.0000' / in.	CHECKED - E.JG	REVISED -		XS-US45-26		CONTRACT NO. 60F05		
	PLOT DATE = 3/9/2013	DATE - 03/13/13	REVISED -		ILLINOIS FED. AID PROJECT				

DATE	
BY	
FINAL SURVEY	
NO.:	
SURVEYED	
PLOTTED	
TEMPLATE	
AREAS	
CHECKED	

DATE	
BY	
ORIGINAL SURVEY	
NO.:	
SURVEYED	
PLOTTED	
TEMPLATE	
AREAS	
CHECKED	

RO. SWACKER DR.
 500
 CHICAGO, IL 60606
 TEL 312/939-1000
 FAX 312/939-4198




FILE NAME = D160F05-SHT-XSST01.dgn	USER NAME = Anthony.Plutz	DESIGNED - BFH	REvised -	STATE OF ILLINOIS DEPARTMENT OF TRANSPORTATION US 54 CROSS SECTIONS SCALE: 1"=10'H; 1"=5' SHEET NO. 27 OF 147 SHEETS STA. 47+00.00 TO STA. 48+00.00	F.A.P. RTE. 330	SECTION 103R-3	COUNTY COOK	TOTAL SHEETS 932	SHEET NO. 764
PLOT SCALE = 20.0000 "/in.	CHECKED - EJG	REvised -	CONTRACT NO. 60F05						
PLOT DATE = 3/9/2013	DATE - 03/13/13	REvised -	ILLINOIS FED. AID PROJECT						

DATE	
BY	
FINISHED SURVEY	
PLOTTED	
TEMPLATE	
AREAS CHECKED	
NO.	

DATE	
BY	
ORIGINAL SURVEY	
PLOTTED	
TEMPLATE	
AREAS CHECKED	
NO.	

100 S. WACKER DR.
 CHICAGO, IL 60606
 TEL (312) 939-1000
 FAX (312) 939-4198

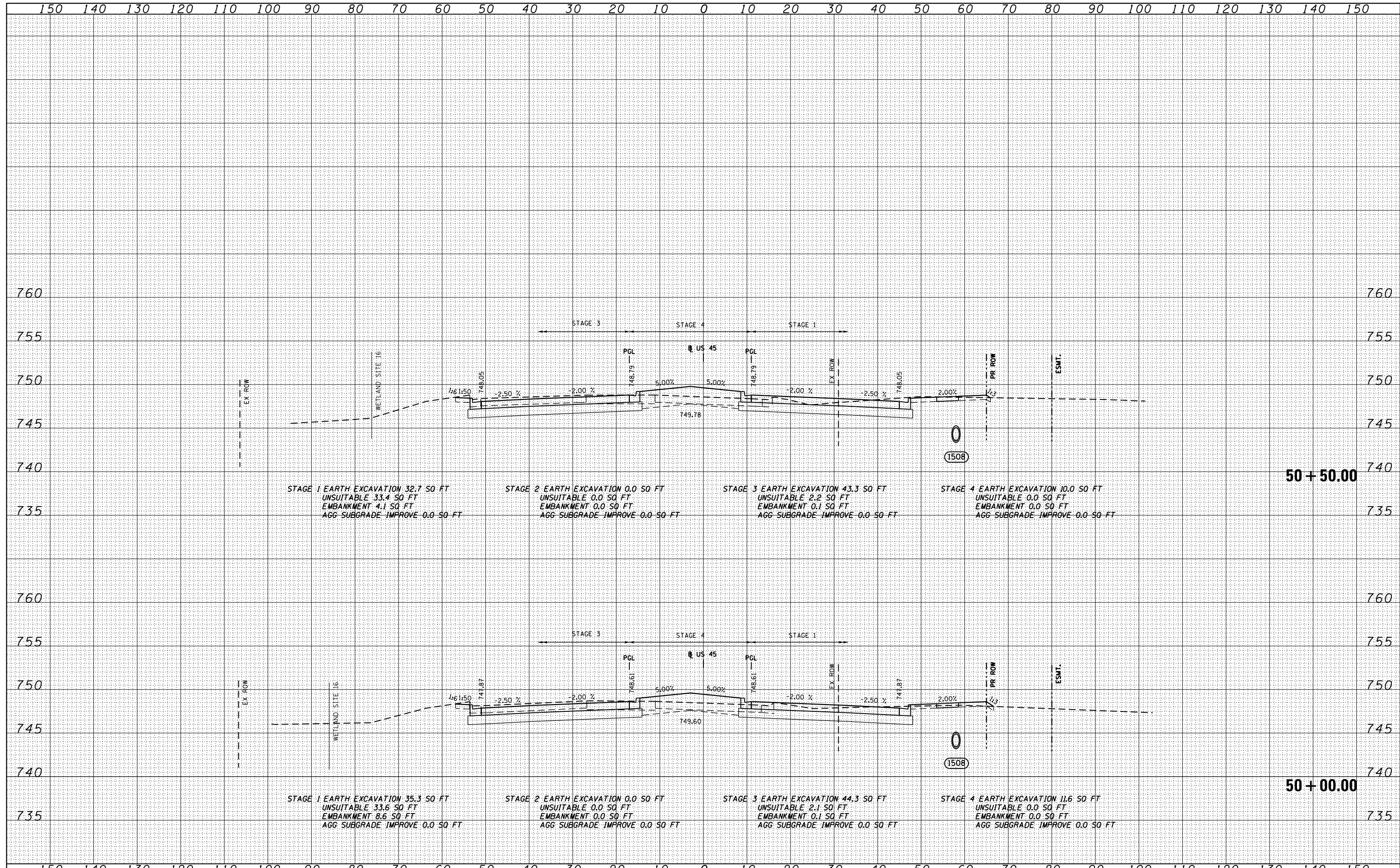


FILE NAME = D160F05-SHT-XSST01.dgn	USER NAME = Anthony.Plutz	DESIGNED - BFH	REVISED -	STATE OF ILLINOIS DEPARTMENT OF TRANSPORTATION US 45 CROSS SECTIONS SCALE: 1"=10'H 1/2"=5' SHEET NO. 28 OF 147 SHEETS STA. 48+50.00 TO STA. 49+50.00	F.A.P. RTE. 330	SECTION 103R-3	COUNTY COOK	TOTAL SHEETS 932	SHEET NO. 765
PLOT SCALE = 20.0000' / in.	CHECKED - EUG	REVISED -	XS-US45-28		CONTRACT NO. 60F05				
PLOT DATE = 3/9/2013	DATE - 03/13/13	REVISED -	ILLINOIS FED. AID PROJECT						

DATE	
BY	
FINISHED SURVEY	
PLOTTED	
NOTE BOOK	
AREAS CHECKED	

DATE	
BY	
ORIGINAL SURVEY	
PLOTTED	
NOTE BOOK	
AREAS CHECKED	

100 S. WACKER DR.
 CHICAGO, IL 60606
 TEL 312/939-1000
 FAX 312/939-4198

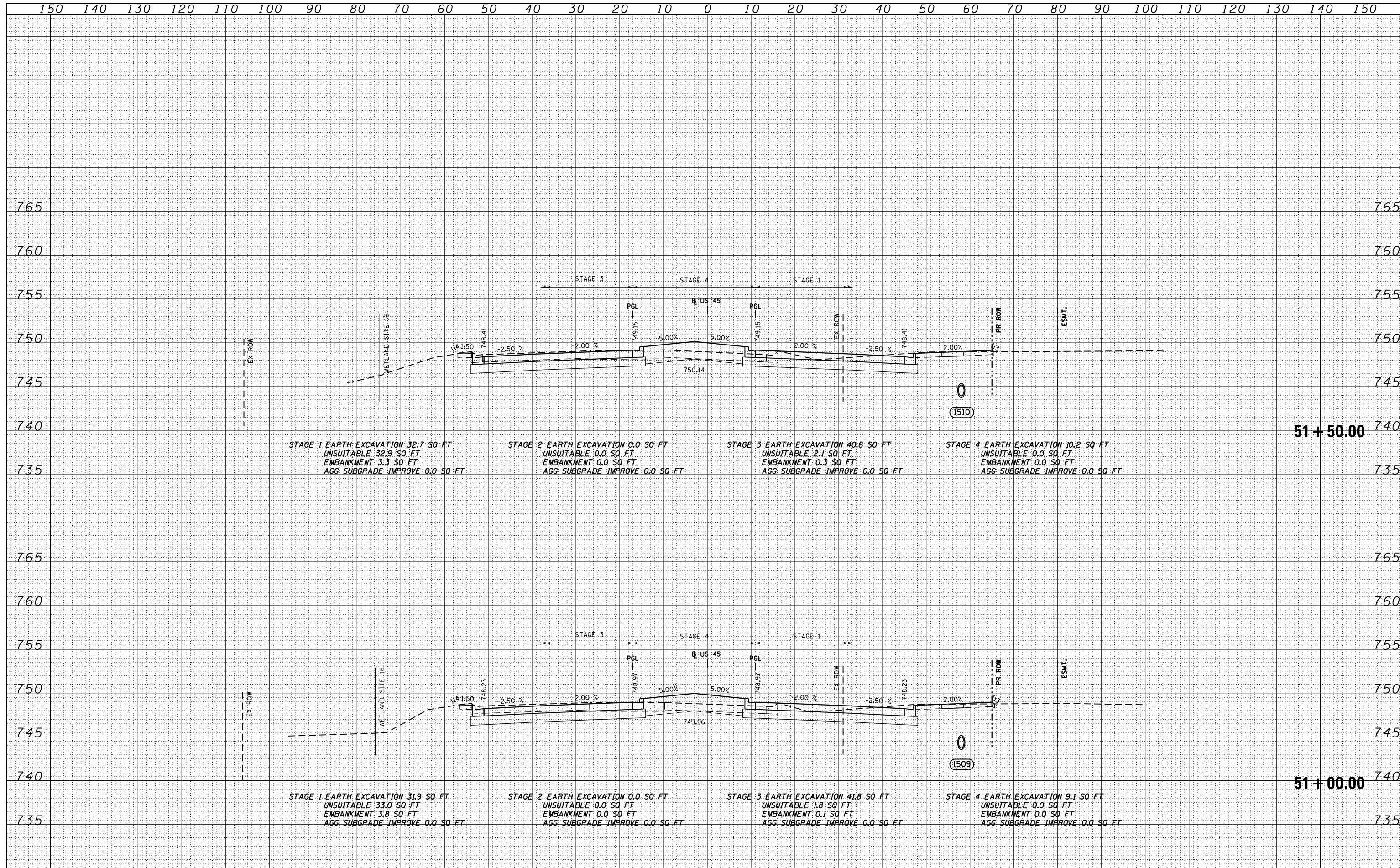


FILE NAME = D160F05-SHT-XSST01.dgn	USER NAME = Anthony.Plutz	DESIGNED - BFH	REVISÉ -	STATE OF ILLINOIS DEPARTMENT OF TRANSPORTATION US 45 CROSS SECTIONS SCALE: 1"=10'H; 1"=5'V SHEET NO. 29 OF 147 SHEETS STA. 50+00.00 TO STA. 50+50.00	F.A.P. RTE. 330	SECTION 103R-3	COUNTY COOK	TOTAL SHEETS 932	SHEET NO. 766
	PLOT SCALE = 20.0000' / in.	CHECKED - E.JG	REVISÉ -		XS-US45-29		CONTRACT NO. 60F05		
	PLOT DATE = 3/9/2013	DATE - 03/13/13	REVISÉ -		ILLINOIS FED. AID PROJECT				

DATE	
BY	
FINISHED	
PLOTTED	
TEMPLATE	
NOTE BOOK	
AREAS CHECKED	
NO.	

DATE	
BY	
ORIGINAL SURVEY	
PLOTTED	
TEMPLATE	
NOTE BOOK	
AREAS CHECKED	
NO.	

100 S. WACKER DR.
 CHICAGO, IL 60606
 TEL 312/939-0000
 FAX 312/939-0198

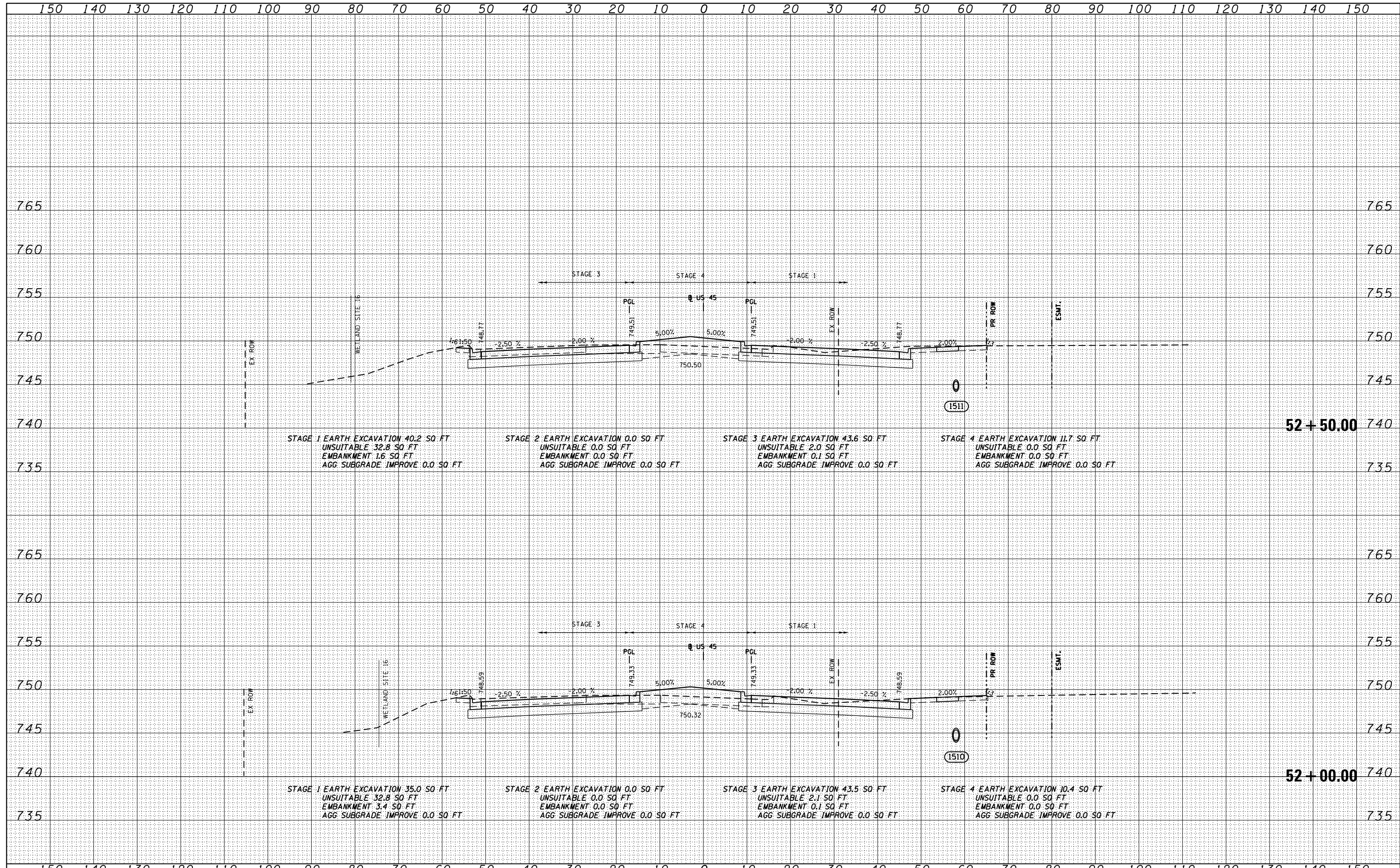


FILE NAME = D160F05-SHT-XSST01.dgn	USER NAME = Anthony.Plutz	DESIGNED - BFH	REVISED -	STATE OF ILLINOIS DEPARTMENT OF TRANSPORTATION	US 51 CROSS SECTIONS SCALE: 1"=10'H; 1"=5'			F.A.P. RTE. 330	SECTION 103R-3	COUNTY COOK	TOTAL SHEETS 932	SHEET NO. 767
PLOT SCALE = 20.0000' / in.	CHECKED - EUG	REVISED -	SHEET NO. 30 OF 147 SHEETS STA. 51+00.00 TO STA. 51+50.00					XS-US45-30		CONTRACT NO. 60F05		
PLOT DATE = 3/9/2013	DATE - 03/13/13	REVISED -	ILLINOIS FED. AID PROJECT									

DATE	
BY	
FINISHED SURVEY	
PLOTTED	
TEMPLATE	
NOTE BOOK	
AREAS CHECKED	

DATE	
BY	
ORIGINAL SURVEY	
PLOTTED	
TEMPLATE	
NOTE BOOK	
AREAS CHECKED	

100 S. WACKER DR.
 CHICAGO, IL 60606
 TEL 312/939-0000
 FAX 312/939-4198

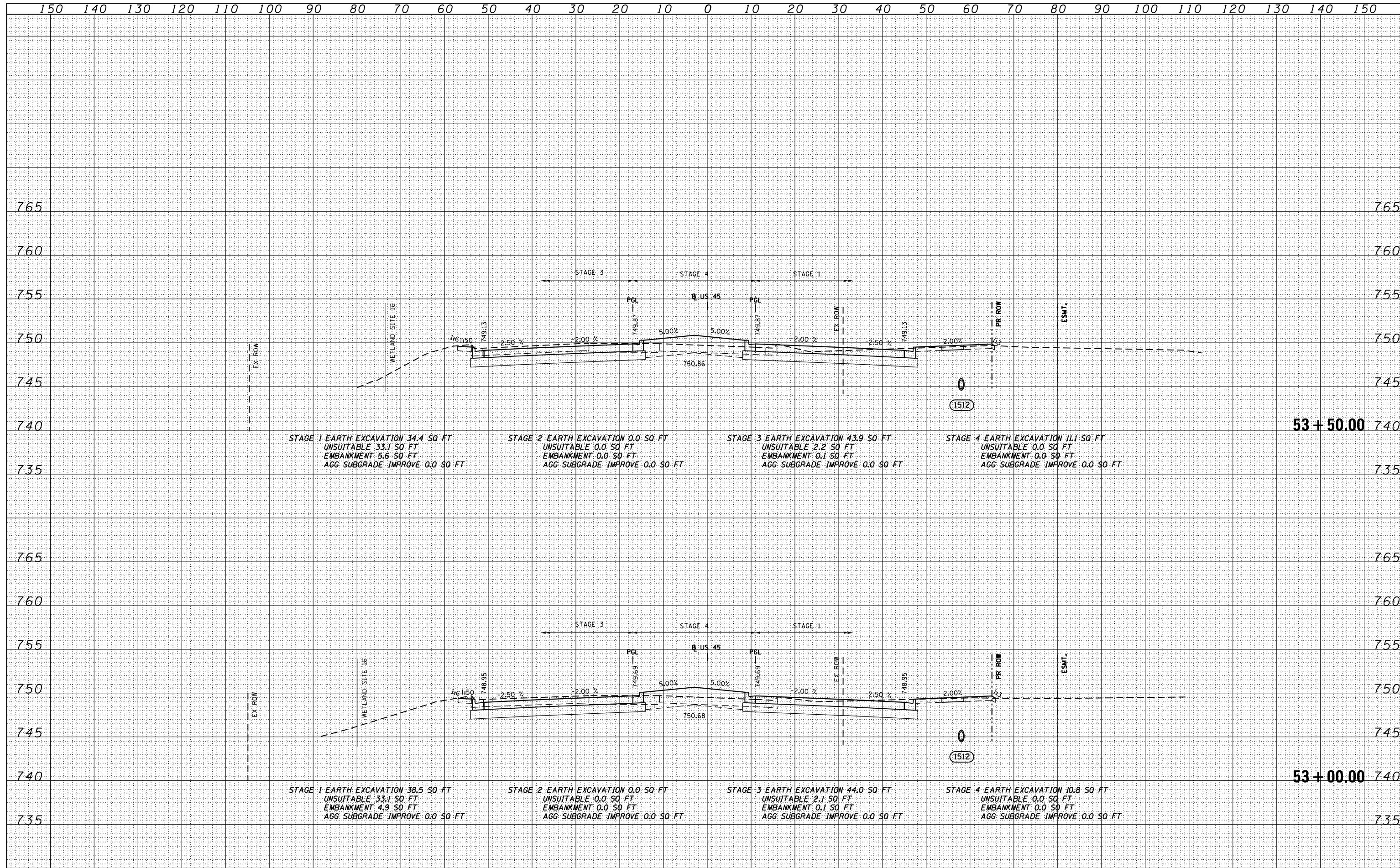


FILE NAME = D:\60F05-SHT-XSST01.dgn	USER NAME = Anthony.Plutz	DESIGNED - BFH	REVISED -	STATE OF ILLINOIS DEPARTMENT OF TRANSPORTATION	US 45 CROSS SECTIONS -			F.A.P. RTE. 330	SECTION 103R-3	COUNTY COOK	TOTAL SHEETS 932	SHEET NO. 768
PLOT SCALE = 20.0000' / in.	CHECKED - EUG	REVISED -	SCALE: 1"=10'H; 1"=5'					SHEET NO. 31 OF 147 SHEETS	STA. 52+00.00	TO STA. 52+50.00	CONTRACT NO. 60F05	
PLOT DATE = 3/9/2013	DATE - 03/13/13	REVISED -	ILLINOIS FED. AID PROJECT									

DATE: _____
 BY: _____
 SURVEYED _____
 PLOTTED _____
 TEMPLATE _____
 NO. _____
 FINISHED _____
 SURVEY _____
 NOTE BOOK _____
 AREAS CHECKED _____

DATE: _____
 BY: _____
 SURVEYED _____
 PLOTTED _____
 TEMPLATE _____
 NO. _____
 ORIGINAL _____
 SURVEY _____
 NOTE BOOK _____
 AREAS CHECKED _____

100 S. WACKER DR.
 CHICAGO, IL 60606
 TEL (312) 939-4000
 FAX (312) 939-4098




FILE NAME - D160F05-SHT-XSST01.dgn	USER NAME - Anthony.Plutz	DESIGNED - BFH	REVISED -	STATE OF ILLINOIS DEPARTMENT OF TRANSPORTATION US 45 CROSS SECTIONS SCALE: 1"=10'H/1"=5' SHEET NO. 32 OF 147 SHEETS STA. 53+00.00 TO STA. 53+50.00	F.A.P. RTE. 330	SECTION 103R-3	COUNTY COOK	TOTAL SHEETS 932	SHEET NO. 769
PLOT SCALE = 20.0000" / in.	CHECKED - EJG	REVISED -	XS-US45-32 CONTRACT NO. 60F05		ILLINOIS FED. AID PROJECT				
PLOT DATE = 3/9/2013	DATE - 03/13/13	REVISED -							

DATE	
BY	
FINISHED SURVEY	
PLOTTED	
NOTE BOOK	
AREAS CHECKED	

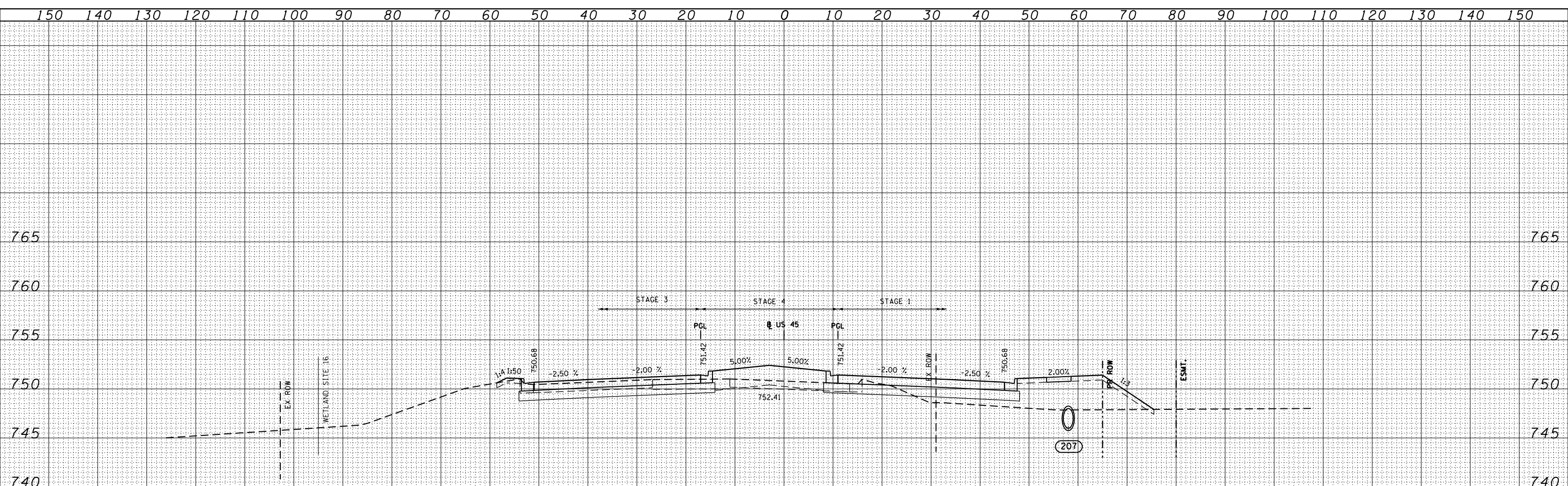
DATE	
BY	
ORIGINAL SURVEY	
PLOTTED	
NOTE BOOK	
AREAS CHECKED	

100 S. WACKER DR.
 CHICAGO, IL 60606
 TEL 312/939-4000
 FAX 312/939-4198



FILE NAME = D160F05-SHT-XSST01.dgn	USER NAME = Anthony.Plutz	DESIGNED - BFH	REvised -	STATE OF ILLINOIS DEPARTMENT OF TRANSPORTATION	US 45 CROSS SECTIONS SCALE: 1"=10'H; 1"=5'V SHEET NO. 33 OF 147 SHEETS STA. 54+00.00 TO STA. 54+50.00	F.A.P. RTE. 330	SECTION 103R-3	COUNTY COOK	TOTAL SHEETS 932	SHEET NO. 770
PLOT SCALE = 20.0000' / in.	CHECKED - EJG	REvised -	XS-US45-33			CONTRACT NO. 60F05				
PLOT DATE = 3/9/2013	DATE - 03/13/13	REvised -	ILLINOIS FED. AID PROJECT							

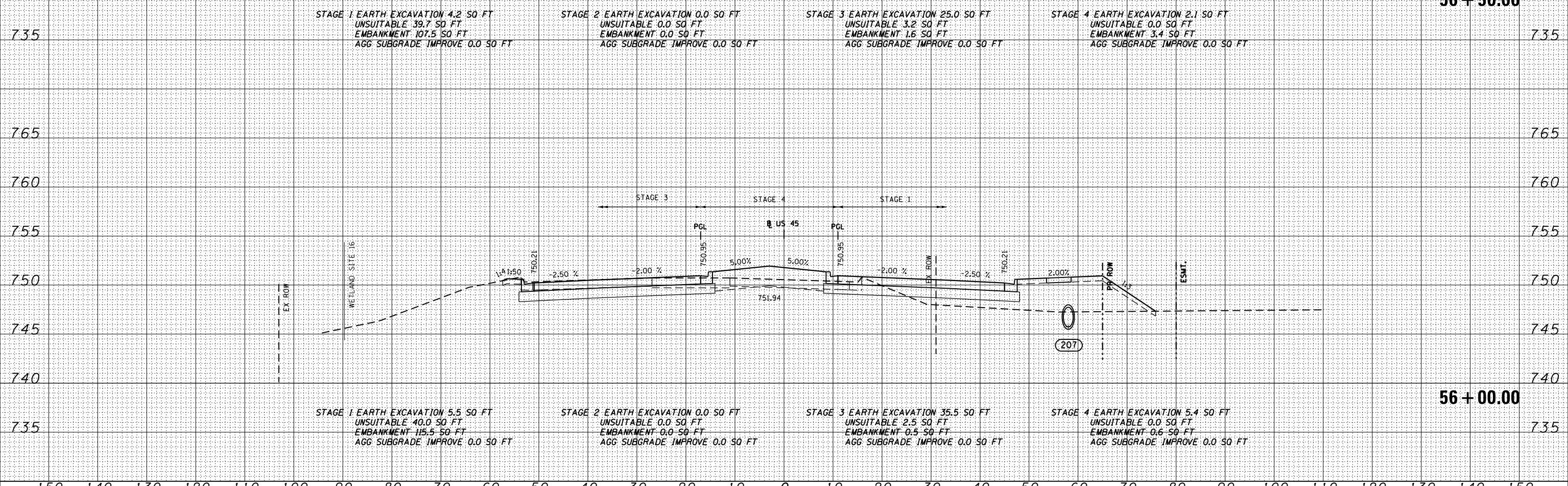
DATE	
BY	
FINISHED	
DATE	
SURVEYED	
DATE	
PLOTTED	
DATE	
NOTE BOOK	
NO.	
AREAS CHECKED	



STAGE 1 EARTH EXCAVATION 4.2 SQ FT
 UNSUITABLE 39.7 SQ FT
 EMBANKMENT 107.5 SQ FT
 AGG SUBGRADE IMPROVE 0.0 SQ FT
STAGE 2 EARTH EXCAVATION 0.0 SQ FT
 UNSUITABLE 0.0 SQ FT
 EMBANKMENT 0.0 SQ FT
 AGG SUBGRADE IMPROVE 0.0 SQ FT
STAGE 3 EARTH EXCAVATION 25.0 SQ FT
 UNSUITABLE 3.2 SQ FT
 EMBANKMENT 1.6 SQ FT
 AGG SUBGRADE IMPROVE 0.0 SQ FT
STAGE 4 EARTH EXCAVATION 2.1 SQ FT
 UNSUITABLE 0.0 SQ FT
 EMBANKMENT 3.4 SQ FT
 AGG SUBGRADE IMPROVE 0.0 SQ FT

56 + 50.00

DATE	
BY	
FINISHED	
DATE	
SURVEYED	
DATE	
PLOTTED	
DATE	
NOTE BOOK	
NO.	
AREAS CHECKED	



STAGE 1 EARTH EXCAVATION 5.5 SQ FT
 UNSUITABLE 40.0 SQ FT
 EMBANKMENT 115.5 SQ FT
 AGG SUBGRADE IMPROVE 0.0 SQ FT
STAGE 2 EARTH EXCAVATION 0.0 SQ FT
 UNSUITABLE 0.0 SQ FT
 EMBANKMENT 0.0 SQ FT
 AGG SUBGRADE IMPROVE 0.0 SQ FT
STAGE 3 EARTH EXCAVATION 35.5 SQ FT
 UNSUITABLE 2.5 SQ FT
 EMBANKMENT 0.5 SQ FT
 AGG SUBGRADE IMPROVE 0.0 SQ FT
STAGE 4 EARTH EXCAVATION 5.4 SQ FT
 UNSUITABLE 0.0 SQ FT
 EMBANKMENT 0.6 SQ FT
 AGG SUBGRADE IMPROVE 0.0 SQ FT

56 + 00.00

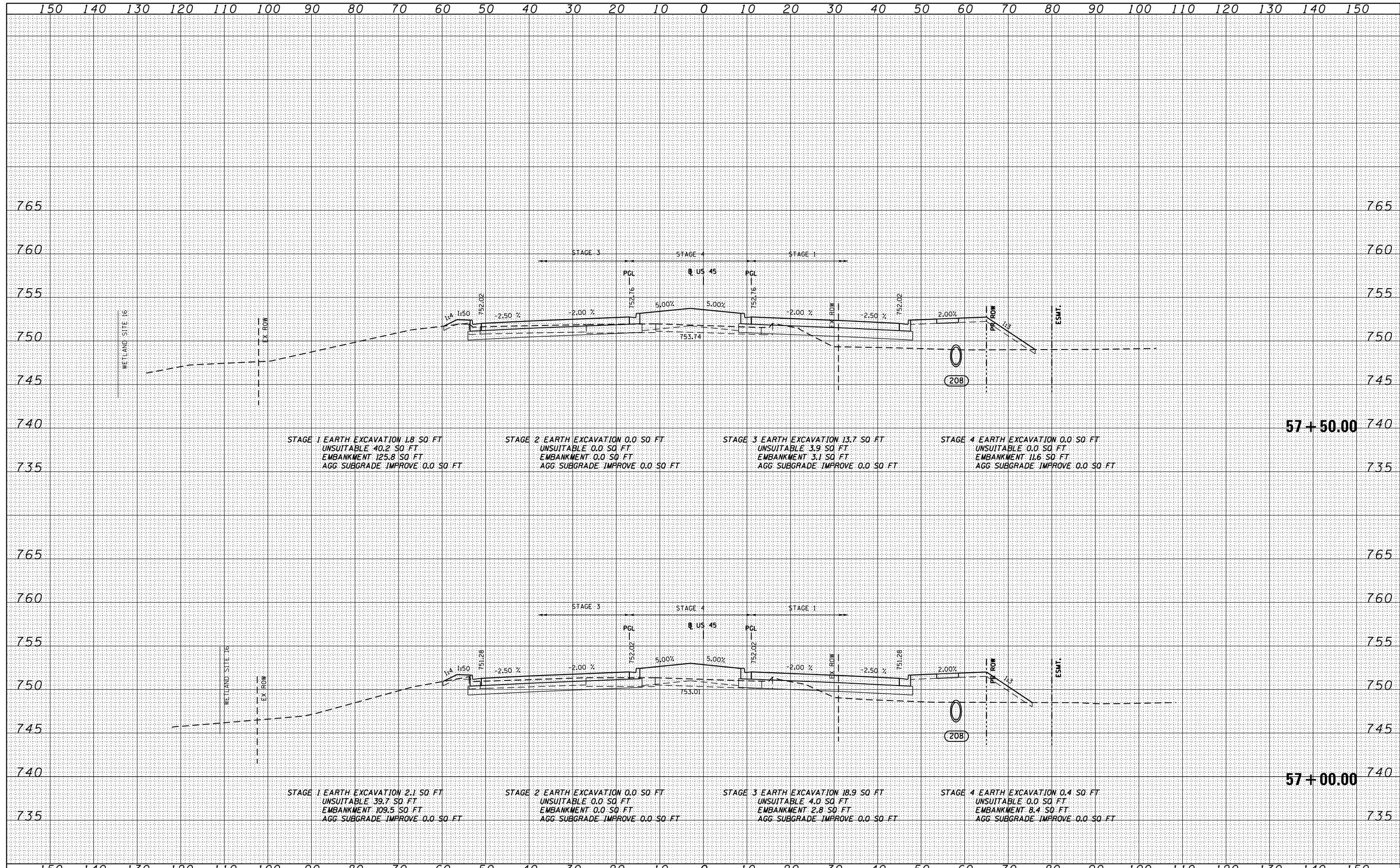
DR. SWACKER
 3000
 CHICAGO, IL 60606
 TEL (312) 939-1000
 FAX (312) 939-4198

FILE NAME = D:\60F05-SHT-XSSH01.dgn	USER NAME = Anthony.Plutz	DESIGNED - BFH	REVISED -	STATE OF ILLINOIS DEPARTMENT OF TRANSPORTATION	US 45 CROSS SECTIONS			F.A.P. RTE. 330	SECTION 103R-3	COUNTY COOK	TOTAL SHEETS 932	SHEET NO. 772
	PLOT SCALE = 20.0000' / in.	CHECKED - EUG	REVISED -		SCALE: 1"=10'H 1"=5' V	SHEET NO. 35 OF 147 SHEETS	STA. 56+00.00	TO STA. 56+50.00	XS-US45-35		CONTRACT NO. 60F05	
	PLOT DATE = 3/9/2013	DATE - 03/13/13	REVISED -		ILLINOIS FED. AID PROJECT							
URS												

DATE	
BY	
SURVEYED	
PLOTTED	
TEMPLATE	
NOTE BOOK	
AREAS CHECKED	
NO.	

DATE	
BY	
SURVEYED	
PLOTTED	
TEMPLATE	
NOTE BOOK	
AREAS CHECKED	
NO.	

100 S. WACKER DR.
 CHICAGO, IL 60606
 TEL 312/939-4000
 FAX 312/939-4098

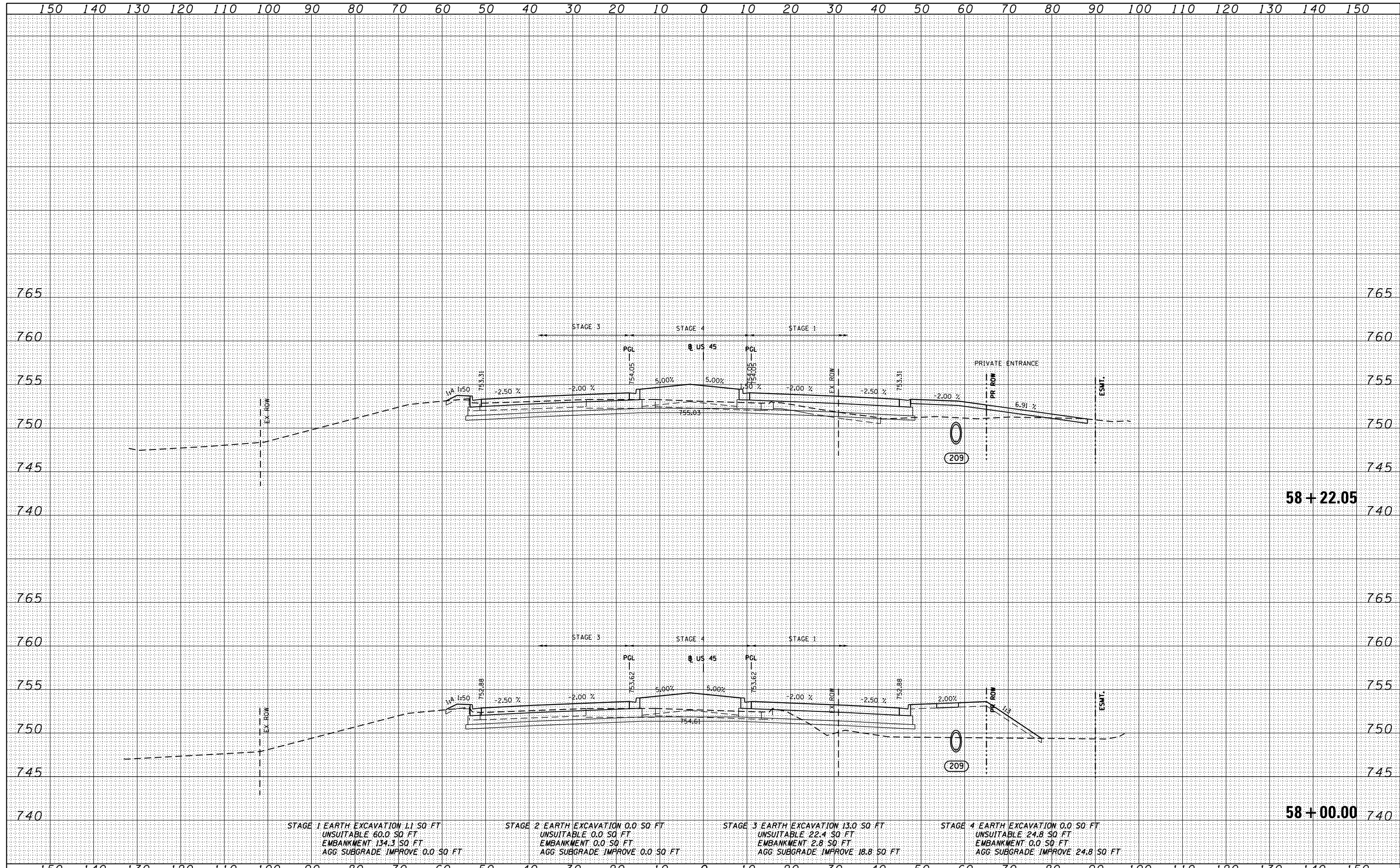


FILE NAME = D160F05-SHT-XSST01.dgn	USER NAME = Anthony.Plutz	DESIGNED - BFH	REVISD -	STATE OF ILLINOIS DEPARTMENT OF TRANSPORTATION	US 45 CROSS SECTIONS SCALE: 1"=10'H; 1"=5'V SHEET NO. 36 OF 147 SHEETS STA. 57+00.00 TO STA. 57+50.00			F.A.P. RTE. 330	SECTION 103R-3	COUNTY COOK	TOTAL SHEETS 932	SHEET NO. 773
PLOT SCALE = 20.0000' / in.	CHECKED - E.JG	REVISD -	XS-US45-36					CONTRACT NO. 60F05				
PLOT DATE = 3/9/2013	DATE - 03/13/13	REVISD -	ILLINOIS FED. AID PROJECT									

DATE	
BY	
FINISHED SURVEY	
PLOTTED	
NOTE BOOK	
AREAS CHECKED	

DATE	
BY	
ORIGINAL SURVEY	
PLOTTED	
NOTE BOOK	
AREAS CHECKED	

100 SWACKER DR.
 CHICAGO, IL 60606
 TEL (312) 939-1000
 FAX (312) 939-4198



STAGE 1 EARTH EXCAVATION 1.1 SQ. FT
 UNSUITABLE 60.0 SQ. FT
 EMBANKMENT 134.3 SQ. FT
 AGG. SUBGRADE IMPROVE 0.0 SQ. FT

STAGE 2 EARTH EXCAVATION 0.0 SQ. FT
 UNSUITABLE 0.0 SQ. FT
 EMBANKMENT 0.0 SQ. FT
 AGG. SUBGRADE IMPROVE 0.0 SQ. FT

STAGE 3 EARTH EXCAVATION 13.0 SQ. FT
 UNSUITABLE 22.4 SQ. FT
 EMBANKMENT 2.8 SQ. FT
 AGG. SUBGRADE IMPROVE 18.8 SQ. FT

STAGE 4 EARTH EXCAVATION 0.0 SQ. FT
 UNSUITABLE 24.8 SQ. FT
 EMBANKMENT 0.0 SQ. FT
 AGG. SUBGRADE IMPROVE 24.8 SQ. FT

FILE NAME =
 D160F05-SHT-XSSHT01.dgn

USER NAME = Anthony.Plutz	DESIGNED - BFH	REVISED -
	DRAWN - BFH	REVISED -
PLOT SCALE = 20.0000' / in.	CHECKED - E.JG	REVISED -
PLOT DATE = 3/9/2013	DATE - 03/13/13	REVISED -

STATE OF ILLINOIS
 DEPARTMENT OF TRANSPORTATION

US 45 CROSS SECTIONS

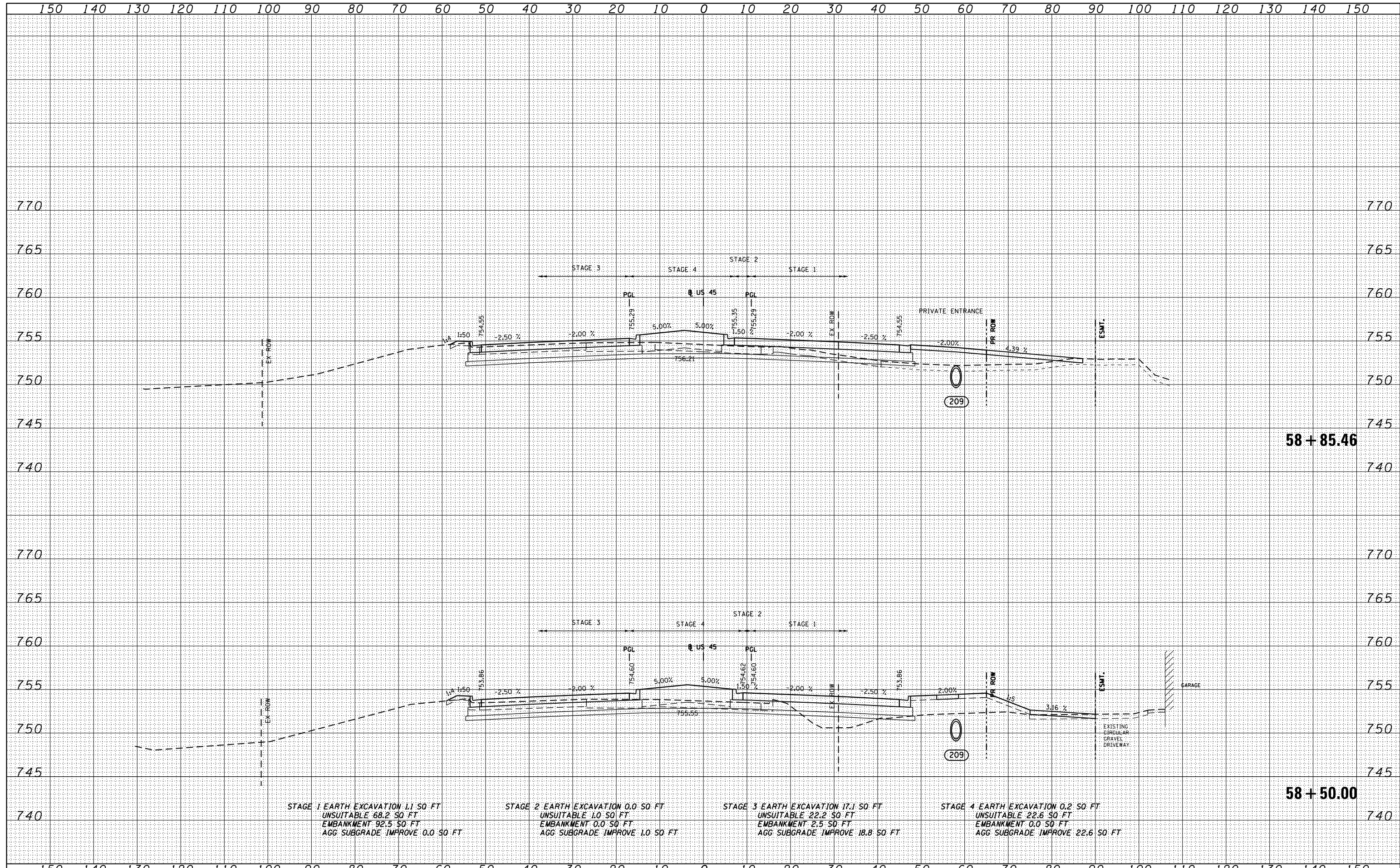
SCALE: 1"=10'H; 1"=5' SHEET NO. 37 OF 147 SHEETS STA. 58+00.00 TO STA. 58+22.05

F.A.P. RTE.	SECTION	COUNTY	TOTAL SHEETS	SHEET NO.
330	103R-3	COOK	932	774
XS-US45-37			CONTRACT NO. 60F05	
ILLINOIS FED. AID PROJECT				

DATE	
BY	
FINISHED SURVEY	
PLOTTED TEMPLATE	
NOTE BOOK	
AREAS CHECKED	

DATE	
BY	
ORIGINAL SURVEY	
PLOTTED TEMPLATE	
NOTE BOOK	
AREAS CHECKED	

100 S. WACKER DR.
 CHICAGO, IL 60606
 TEL (312) 939-1000
 FAX (312) 939-4198



STAGE 1 EARTH EXCAVATION 1.1 SO FT
 UNSUITABLE 68.2 SO FT
 EMBANKMENT 92.5 SO FT
 AGG SUBGRADE IMPROVE 0.0 SO FT

STAGE 2 EARTH EXCAVATION 0.0 SO FT
 UNSUITABLE 1.0 SO FT
 EMBANKMENT 0.0 SO FT
 AGG SUBGRADE IMPROVE 1.0 SO FT

STAGE 3 EARTH EXCAVATION 17.1 SO FT
 UNSUITABLE 22.2 SO FT
 EMBANKMENT 2.5 SO FT
 AGG SUBGRADE IMPROVE 18.8 SO FT


STAGE 4 EARTH EXCAVATION 0.2 SO FT
 UNSUITABLE 22.6 SO FT
 EMBANKMENT 0.0 SO FT
 AGG SUBGRADE IMPROVE 22.6 SO FT

FILE NAME = D160F05-SHT-XSST01.dgn	USER NAME = Anthony.Plutz	DESIGNED - BFH	REVISD -	STATE OF ILLINOIS DEPARTMENT OF TRANSPORTATION US 45 CROSS SECTIONS SCALE: 1"=10'H 1"=5' SHEET NO. 38 OF 147 SHEETS STA. 58+50.00 TO STA. 58+85.46	F.A.P. RTE. 330	SECTION 103R-3	COUNTY COOK	TOTAL SHEETS 932	SHEET NO. 775
	PLOT SCALE = 20.0000' / in.	CHECKED - EJG	REVISD -		XS-US45-38		CONTRACT NO. 60F05		
	PLOT DATE = 3/9/2013	DATE - 03/13/13	REVISD -		ILLINOIS FED. AID PROJECT				

DATE	
BY	
FINISHED	
PLOTTED	
TEMPLATE	
AREAS	
AREAS CHECKED	
NO.	

DATE	
BY	
ORIGINAL SURVEY	
PLOTTED	
TEMPLATE	
AREAS	
AREAS CHECKED	
NO.	

100 S. WACKER DR.
 CHICAGO, IL 60606
 TEL (312) 939-1000
 FAX (312) 939-4198

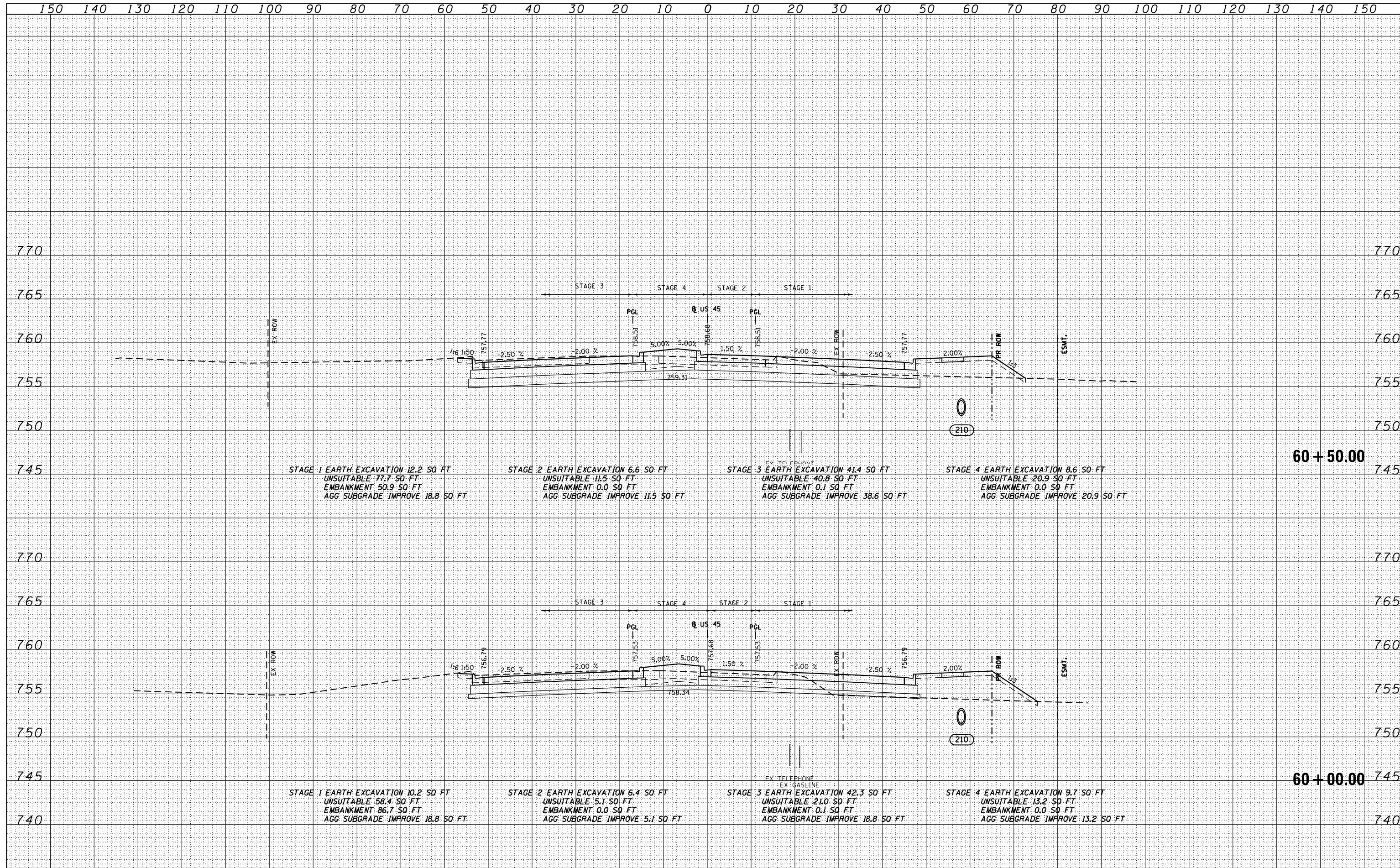


FILE NAME = D160F05-SHT-XSST01.dgn	USER NAME = Anthony.Plutz	DESIGNED - BFH	REVISED -	STATE OF ILLINOIS DEPARTMENT OF TRANSPORTATION	US 45 CROSS SECTIONS SCALE: 1"=10'H; 1"=5'	F.A.P. RTE. 330	SECTION 103R-3	COUNTY COOK	TOTAL SHEETS 932	SHEET NO. 776
PLOT SCALE = 20.0000" / in.	CHECKED - EUG	REVISED -	CONTRACT NO. 60F05							
PLOT DATE = 3/9/2013	DATE - 03/13/13	REVISED -	ILLINOIS FED. AID PROJECT							
SHEET NO. 39 OF 147 SHEETS STA. 59+00.00 TO STA. 59+50.00										

DATE	
BY	
FINISHED SURVEY	
PLOTTED	
TEMPLATE	
NOTE BOOK	
AREAS CHECKED	

DATE	
BY	
ORIGINAL SURVEY	
PLOTTED	
TEMPLATE	
NOTE BOOK	
AREAS CHECKED	

100 S. WACKER DR.
 CHICAGO, IL 60606
 TEL (312) 939-1000
 FAX (312) 939-4198




FILE NAME = D160F05-SHT-XSSHT01.dgn	USER NAME = Anthony.Plutz	DESIGNED - BFH	REVISED -	STATE OF ILLINOIS DEPARTMENT OF TRANSPORTATION	US 45 CROSS SECTIONS			F.A.P. RTE. 330	SECTION 103R-3	COUNTY COOK	TOTAL SHEETS 932	SHEET NO. 777
	PLOT SCALE = 20.0000' / in.	CHECKED - EUG	REVISED -		SCALE: 1"=10'H; 1"=5'			SHEET NO. 40 OF 147 SHEETS		TO STA. 60+00.00	CONTRACT NO. 60F05	
	PLOT DATE = 3/9/2013	DATE - 03/13/13	REVISED -		ILLINOIS FED. AID PROJECT							

DATE	
BY	
FINISHED SURVEY	
PLOTTED	
TEMPLATE	
NOTE BOOK	
AREAS CHECKED	

DATE	
BY	
ORIGINAL SURVEY	
PLOTTED	
TEMPLATE	
NOTE BOOK	
AREAS CHECKED	

100 S. WACKER DR.
 CHICAGO, IL 60606
 TEL 312/939-4000
 FAX 312/939-4098




FILE NAME =	USER NAME = Anthony.Plutz	DESIGNED - BFH	REVISED -	STATE OF ILLINOIS DEPARTMENT OF TRANSPORTATION	US 45 CROSS SECTIONS SCALE: 1"=10'H; 1"=5'V SHEET NO. 42 OF 147 SHEETS STA. 62+00.00 TO STA. 62+50.00	F.A.P. RTE.	SECTION	COUNTY	TOTAL SHEETS	SHEET NO.
D160F05-SHT-XSSH01.dgn	PLOT SCALE = 20.0000" / in.	DRAWN - BFH	REVISED -			330	103R-3	COOK	932	779
PLOT DATE = 3/9/2013	CHECKED - E.JG	DATE - 03/13/13	REVISED -			XS-US45-42		CONTRACT NO. 60F05		ILLINOIS FED. AID PROJECT

DATE	
BY	
FINISHED SURVEY	
PLOTTED	
TEMPLATE	
AREAS	
CHECKED	
NO.	

DATE	
BY	
ORIGINAL SURVEY	
PLOTTED	
TEMPLATE	
AREAS	
CHECKED	
NO.	

100 S. WACKER DR.
 CHICAGO, IL 60606
 TEL 312/939-4000
 FAX 312/939-4198

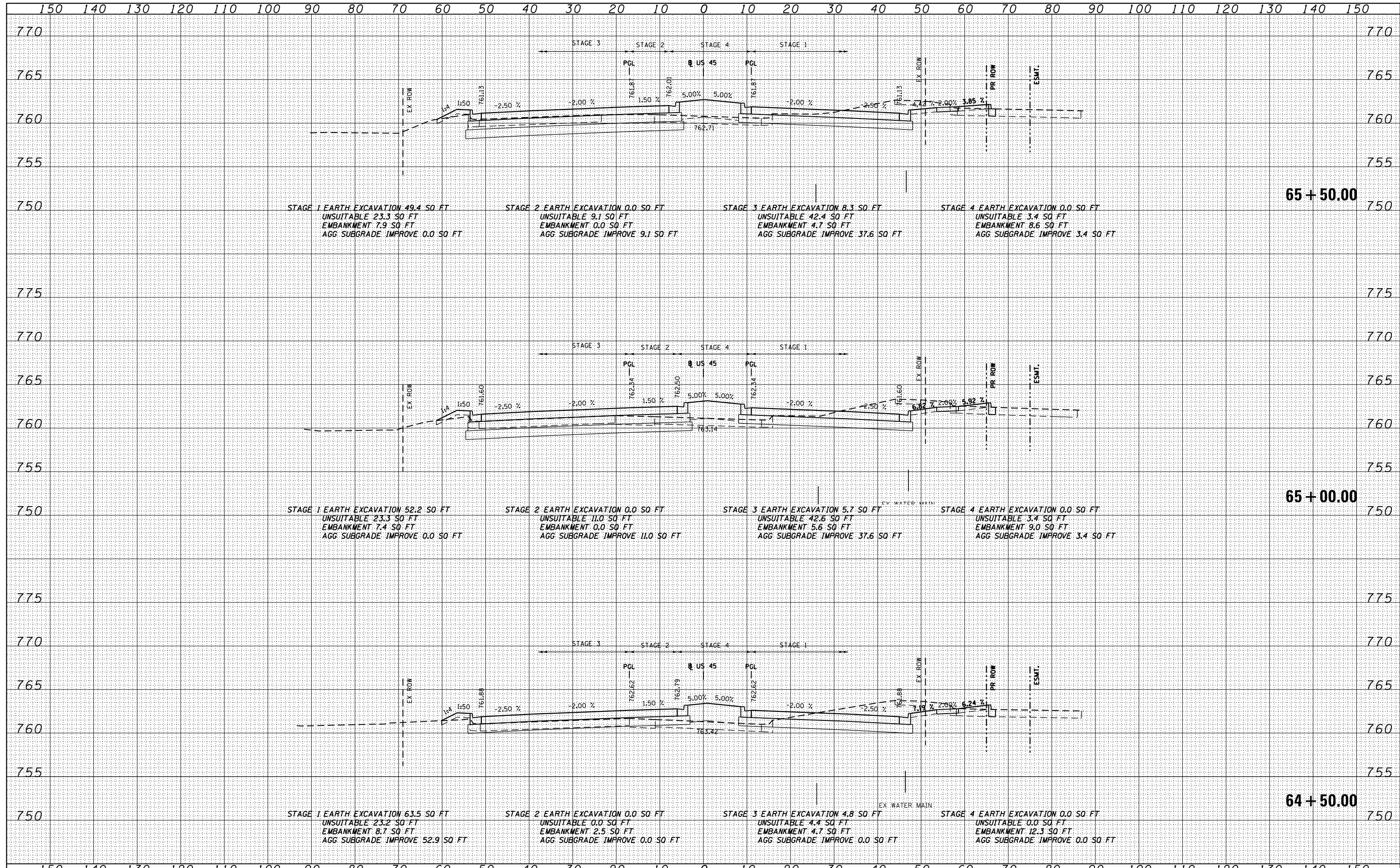


FILE NAME = D160F05-SHT-XSST01.dgn	USER NAME = Anthony.Plutz	DESIGNED - BFH	REvised -	STATE OF ILLINOIS DEPARTMENT OF TRANSPORTATION US 545 CROSS SECTIONS SCALE: 1"=10'H 1"=5' V SHEET NO. 43 OF 147 SHEETS STA. 63+00.00 TO STA. 64+00.00	F.A.P. RTE. 330	SECTION 103R-3	COUNTY COOK	TOTAL SHEETS 932	SHEET NO. 780
PLOT SCALE = 20.0000' / in.	CHECKED - EUG	REvised -	CONTRACT NO. 60F05						
PLOT DATE = 3/9/2013	DATE - 03/13/13	REvised -	ILLINOIS FED. AID PROJECT						

DATE	
BY	
SURVEYED	
PLOTTED	
TEMPLATE	
AREAS	
CHECKED	
FINAL SURVEY NOTE BOOK NO.	

DATE	
BY	
SURVEYED	
PLOTTED	
TEMPLATE	
AREAS	
CHECKED	
ORIGINAL SURVEY NOTE BOOK NO.	

100 S. WACKER DR.
 CHICAGO, IL 60606
 TEL 312/939-4000
 FAX 312/939-4198

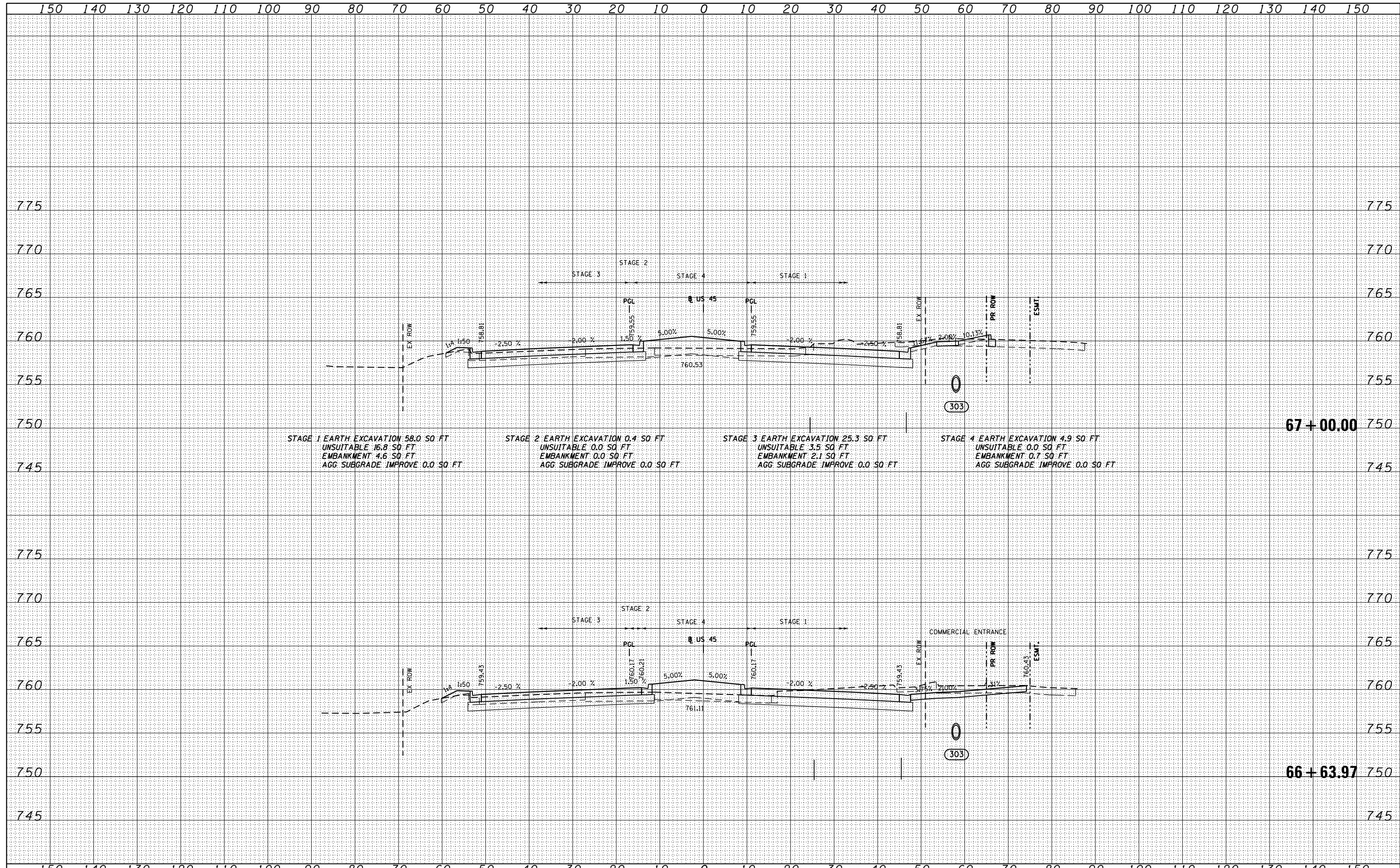


FILE NAME = D160F05-SHT-XSST01.dgn	USER NAME = Anthony.Plutz	DESIGNED - BFH	REVISD -	STATE OF ILLINOIS DEPARTMENT OF TRANSPORTATION US 55 CROSS SECTIONS SCALE: 1"=10'H 1"=5' V SHEET NO. 44 OF 147 SHEETS STA. 64+50.00 TO STA. 65+50.00	F.A.P. RTE. 330	SECTION 103R-3	COUNTY COOK	TOTAL SHEETS 932	SHEET NO. 781
PLOT SCALE = 20.0000' / in.	CHECKED - EJG	REVISD -	XS-US45-44		CONTRACT NO. 60F05				
PLOT DATE = 3/9/2013	DATE - 03/13/13	REVISD -	ILLINOIS FED. AID PROJECT						

DATE	
BY	
FINISHED SURVEY	
PLOTTED	
TEMPLATE	
NOTE BOOK	
AREAS CHECKED	

DATE	
BY	
ORIGINAL SURVEY	
PLOTTED	
TEMPLATE	
NOTE BOOK	
AREAS CHECKED	

100 S. WACKER DR.
 CHICAGO, IL 60606
 TEL 312/939-4000
 FAX 312/939-4198

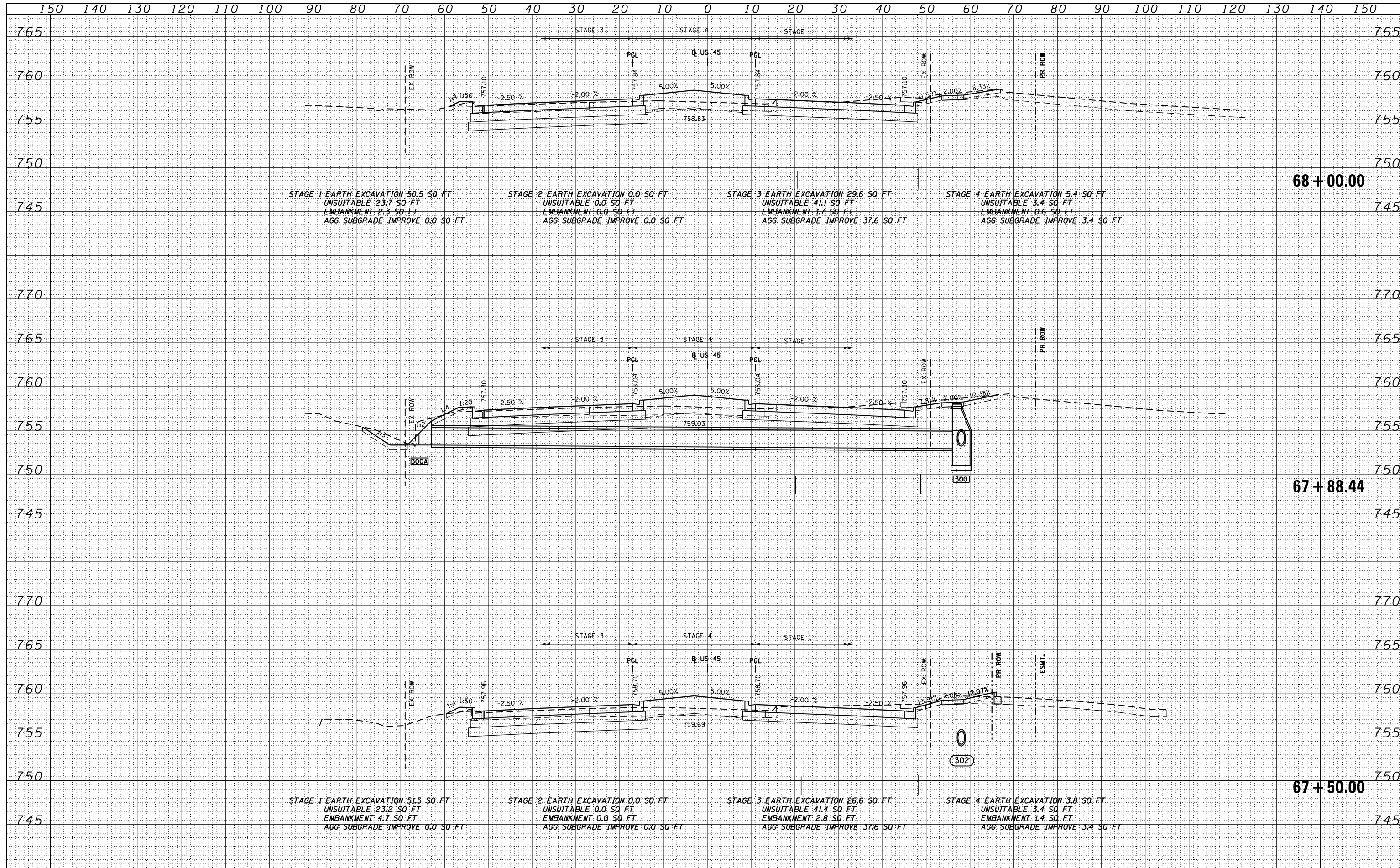


FILE NAME = D160F05-SHT-XSST01.dgn	USER NAME = Anthony.Plutz	DESIGNED - BFH	REvised -	STATE OF ILLINOIS DEPARTMENT OF TRANSPORTATION US 55 CROSS SECTIONS SCALE: 1"=10'H 1"=5'V SHEET NO. 46 OF 147 SHEETS STA. 66+63.97 TO STA. 67+00.00	F.A.P. RTE. 330	SECTION 103R-3	COUNTY COOK	TOTAL SHEETS 932	SHEET NO. 783	
	PLOT SCALE = 20.0000' / in.	CHECKED - E.J.G.	REvised -		XS-US45-46		CONTRACT NO. 60F05		ILLINOIS FED. AID PROJECT	
	PLOT DATE = 3/9/2013	DATE - 03/13/13	REvised -							

DATE	
BY	
FINISHED SURVEY	
PLOTTED	
TEMPLATE	
AREAS	
CHECKED	
NO.	

DATE	
BY	
ORIGINAL SURVEY	
PLOTTED	
TEMPLATE	
AREAS	
CHECKED	
NO.	

100 S. WACKER DR.
 CHICAGO, IL 60606
 TEL 312/939-4000
 FAX 312/939-4098




FILE NAME = D160F05-SHT-XSST01.dgn	USER NAME = Anthony.Plutz	DESIGNED - BFH	REVISD -	STATE OF ILLINOIS DEPARTMENT OF TRANSPORTATION US 45 CROSS SECTIONS SCALE: 1"=10'H 1"=5' V SHEET NO. 47 OF 147 SHEETS STA. 67+50.00 TO STA. 68+00.00	F.A.P. RTE. 330	SECTION 103R-3	COUNTY COOK	TOTAL SHEETS 932	SHEET NO. 784
PLOT SCALE = 20.0000" / in.	CHECKED - E.JG	REVISD -	XS-US45-47 CONTRACT NO. 60F05		ILLINOIS FED. AID PROJECT				
PLOT DATE = 3/9/2013	DATE - 03/13/13	REVISD -							

DATE	
BY	
SURVEYED	
PLOTTED	
TEMPLATE	
AREAS	
CHECKED	
FINAL SURVEY	
NOTE BOOK	
NO.	

DATE	
BY	
SURVEYED	
PLOTTED	
TEMPLATE	
AREAS	
CHECKED	
ORIGINAL SURVEY	
NOTE BOOK	
NO.	

100 S. WACKER DR.
 SUITE 200
 CHICAGO, IL 60606
 TEL (312) 939-1000
 FAX (312) 939-1098




FILE NAME = D160F05-SHT-XSHT01.dgn	USER NAME = Anthony.Plutz	DESIGNED - BFH	REvised -	STATE OF ILLINOIS DEPARTMENT OF TRANSPORTATION	US 45 CROSS SECTIONS			F.A.P. RTE. 330	SECTION 103R-3	COUNTY COOK	TOTAL SHEETS 932	SHEET NO. 785
	PLOT SCALE = 20.0000' / in.	CHECKED - EJG	REvised -		SCALE: 1"=10'H 1"=5'V			XS-US45-48		CONTRACT NO. 60F05		
	PLOT DATE = 3/9/2013	DATE - 03/13/13	REvised -		SHEET NO. 48 OF 147 SHEETS			STA. 68+50.00 TO STA. 69+50.00		ILLINOIS FED. AID PROJECT		

DATE	
BY	
FINISHED SURVEY	
PLOTTED	
TEMPLATE	
NOTE BOOK	
AREAS CHECKED	

DATE	
BY	
ORIGINAL SURVEY	
PLOTTED	
TEMPLATE	
NOTE BOOK	
AREAS CHECKED	

100 S. WACKER DR.
 SUITE 200
 CHICAGO, IL 60606
 TEL 312/939-1000
 FAX 312/939-4198

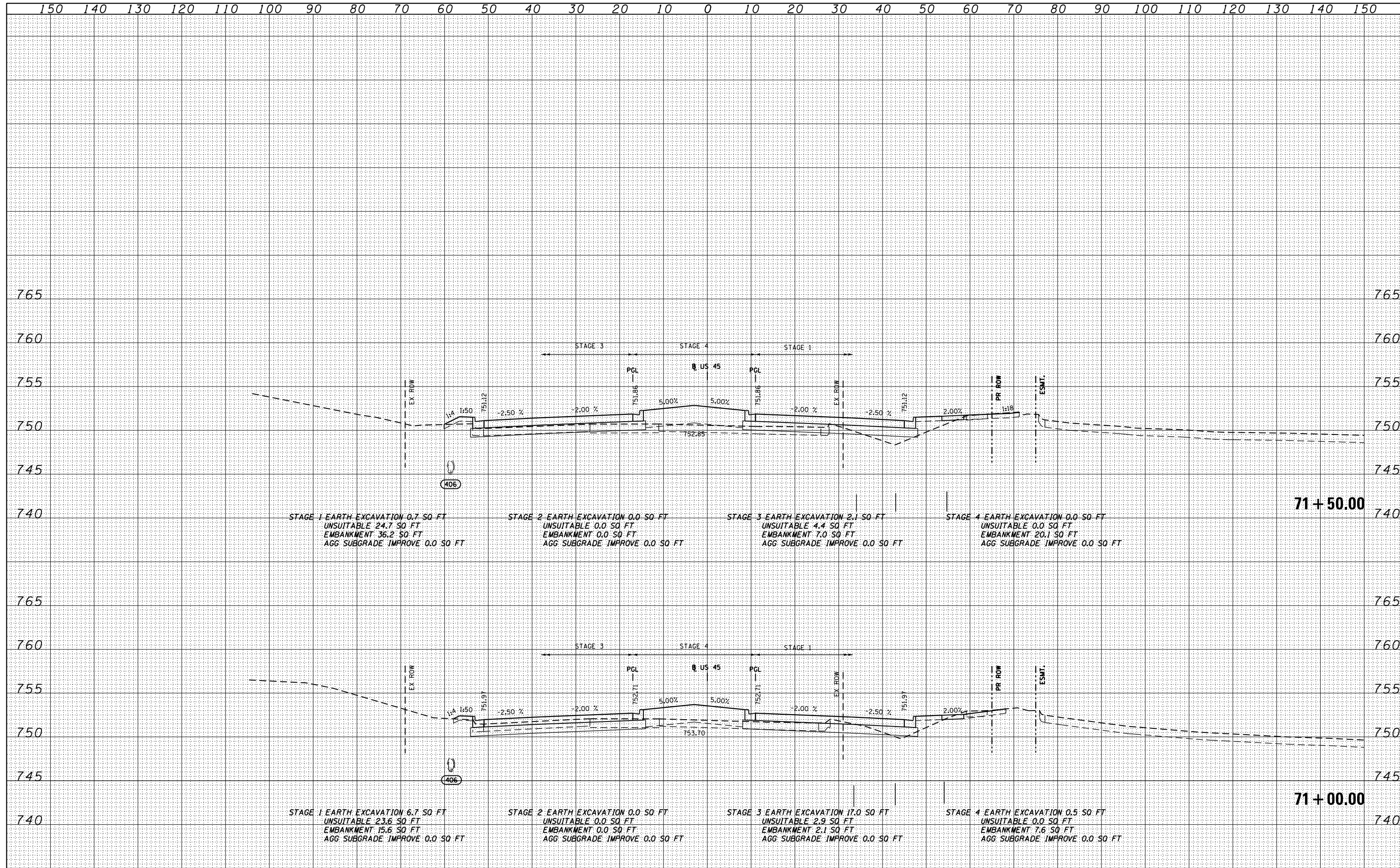


FILE NAME = D160F05-SHT-XSST01.dgn	USER NAME = Anthony.Plutz	DESIGNED - BFH	REVISD -	STATE OF ILLINOIS DEPARTMENT OF TRANSPORTATION US 45 CROSS SECTIONS SCALE: 1"=10'H; 1"=5'V SHEET NO. 49 OF 147 SHEETS STA. 70+00.00 TO STA. 70+50.00	F.A.P. RTE. 330	SECTION 103R-3	COUNTY COOK	TOTAL SHEETS 932	SHEET NO. 786	
	PLOT SCALE = 20.0000' / in.	CHECKED - E.JG	REVISD -		XS-US45-49		CONTRACT NO. 60F05			
	PLOT DATE = 3/9/2013	DATE - 03/13/13	REVISD -		ILLINOIS FED. AID PROJECT					

DATE	
BY	
SURVEYED	
PLOTTED	
TEMPLATE	
NOTE BOOK	
AREAS CHECKED	
NO.	

DATE	
BY	
SURVEYED	
PLOTTED	
TEMPLATE	
NOTE BOOK	
AREAS CHECKED	
NO.	

100 S. WACKER DR.
 CHICAGO, IL 60606
 TEL (312) 939-1000
 FAX (312) 939-4198

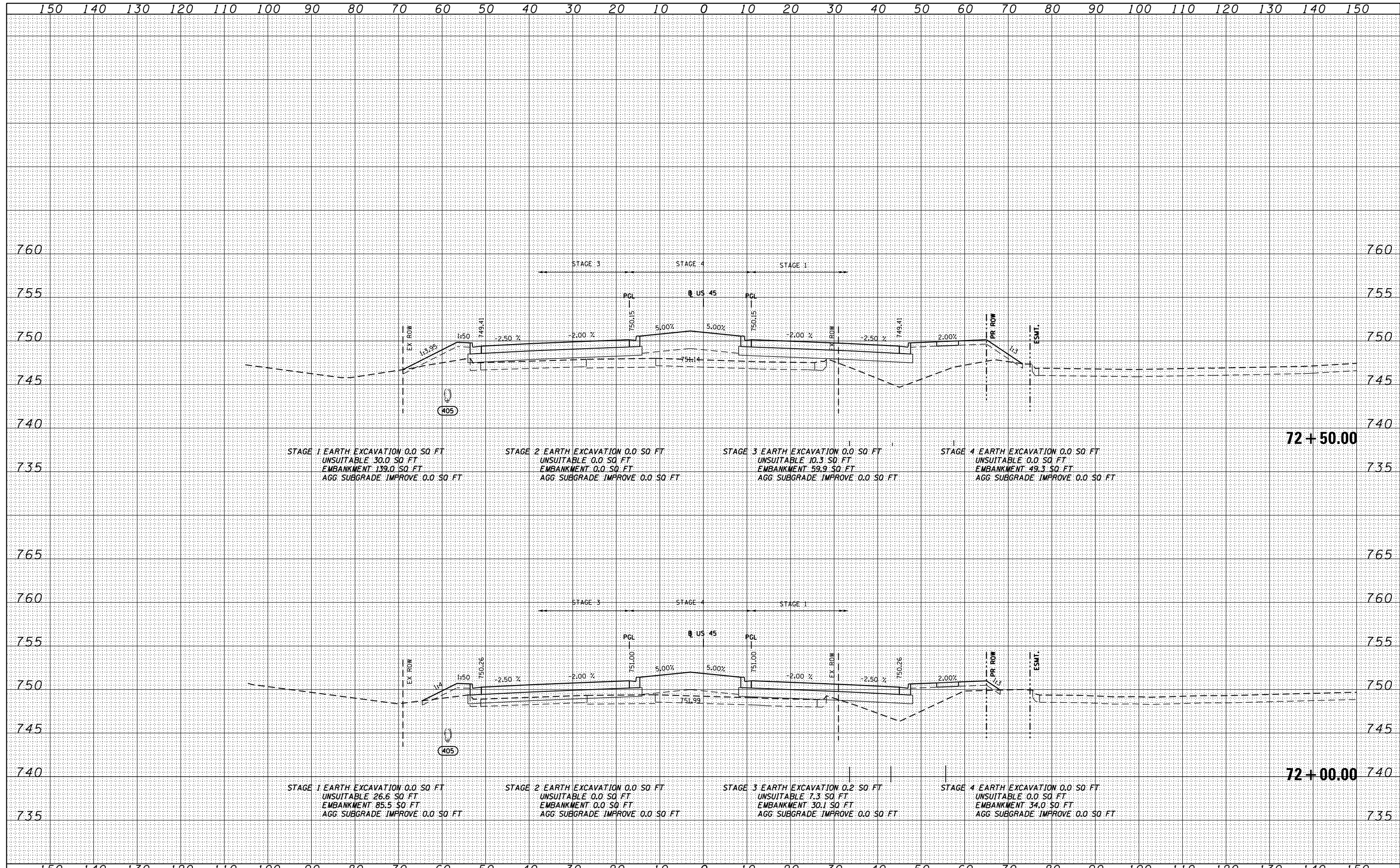


FILE NAME = D160F05-SHT-XSST01.dgn	USER NAME = Anthony.Plutz	DESIGNED - BFH	REVISD -	STATE OF ILLINOIS DEPARTMENT OF TRANSPORTATION	US 45 CROSS SECTIONS SCALE: 1"=10'H; 1"=5' V SHEET NO. 50 OF 147 SHEETS STA. 71+00.00 TO STA. 71+50.00			F.A.P. RTE. 330	SECTION 103R-3	COUNTY COOK	TOTAL SHEETS 932	SHEET NO. 787
PLOT SCALE = 20.0000' / in.	CHECKED - E.JG	REVISD -	XS-US45-50					CONTRACT NO. 60F05				
PLOT DATE = 3/9/2013	DATE - 03/13/13	REVISD -	ILLINOIS FED. AID PROJECT									

DATE	
BY	
FINISHED	
DATE	
BY	
NO.	
NO.	
NO.	
NO.	
NO.	

DATE	
BY	
FINISHED	
DATE	
BY	
NO.	
NO.	
NO.	
NO.	
NO.	

100 S. WACKER DR.
 CHICAGO, IL 60606
 TEL 312/939-4000
 FAX 312/939-4098

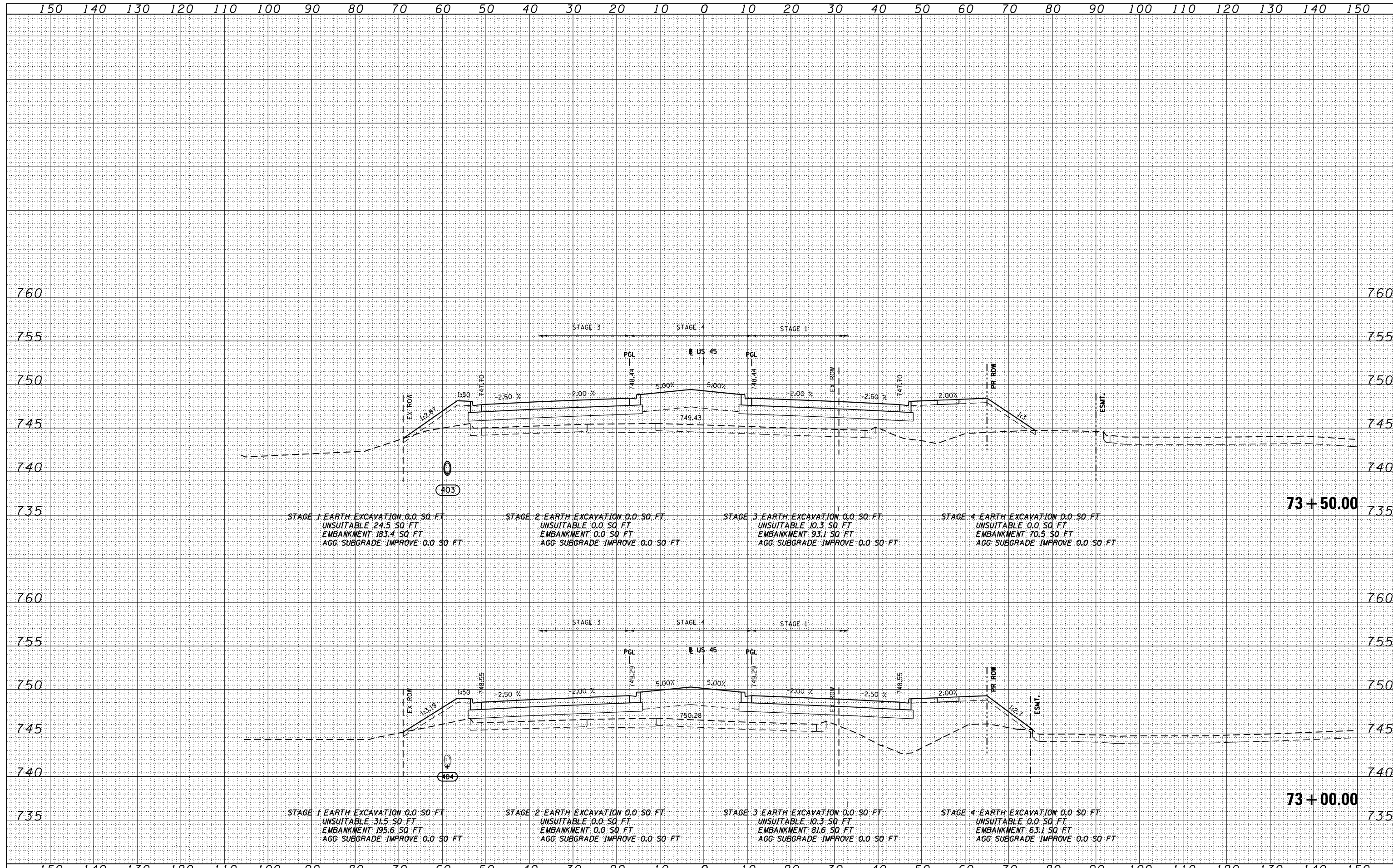


FILE NAME = D160F05-SHT-XSST01.dgn	USER NAME = Anthony.Plutz	DESIGNED - BFH	REVISED -	STATE OF ILLINOIS DEPARTMENT OF TRANSPORTATION	US 45 CROSS SECTIONS - SCALE: 1"=10'H 1/2"=5' SHEET NO. 51 OF 147 SHEETS STA. 72+00.00 TO STA. 72+50.00	F.A.P. RTE. 330	SECTION 103R-3	COUNTY COOK	TOTAL SHEETS 932	SHEET NO. 788	
	PLOT SCALE = 20.0000' / in.	CHECKED - E.JG	REVISED -			XS-US45-51		CONTRACT NO. 60F05		ILLINOIS FED. AID PROJECT	
	PLOT DATE = 3/9/2013	DATE - 03/13/13	REVISED -								

BY	DATE
SURVEYED	
PLOTTED	
TEMPLATE	
AREAS	CHECKED
AREAS	CHECKED

BY	DATE
SURVEYED	
PLOTTED	
TEMPLATE	
AREAS	CHECKED
AREAS	CHECKED

100 S. WACKER DR.
 SUITE 300
 CHICAGO, IL 60606
 TEL 312/939-4000
 FAX 312/939-4098

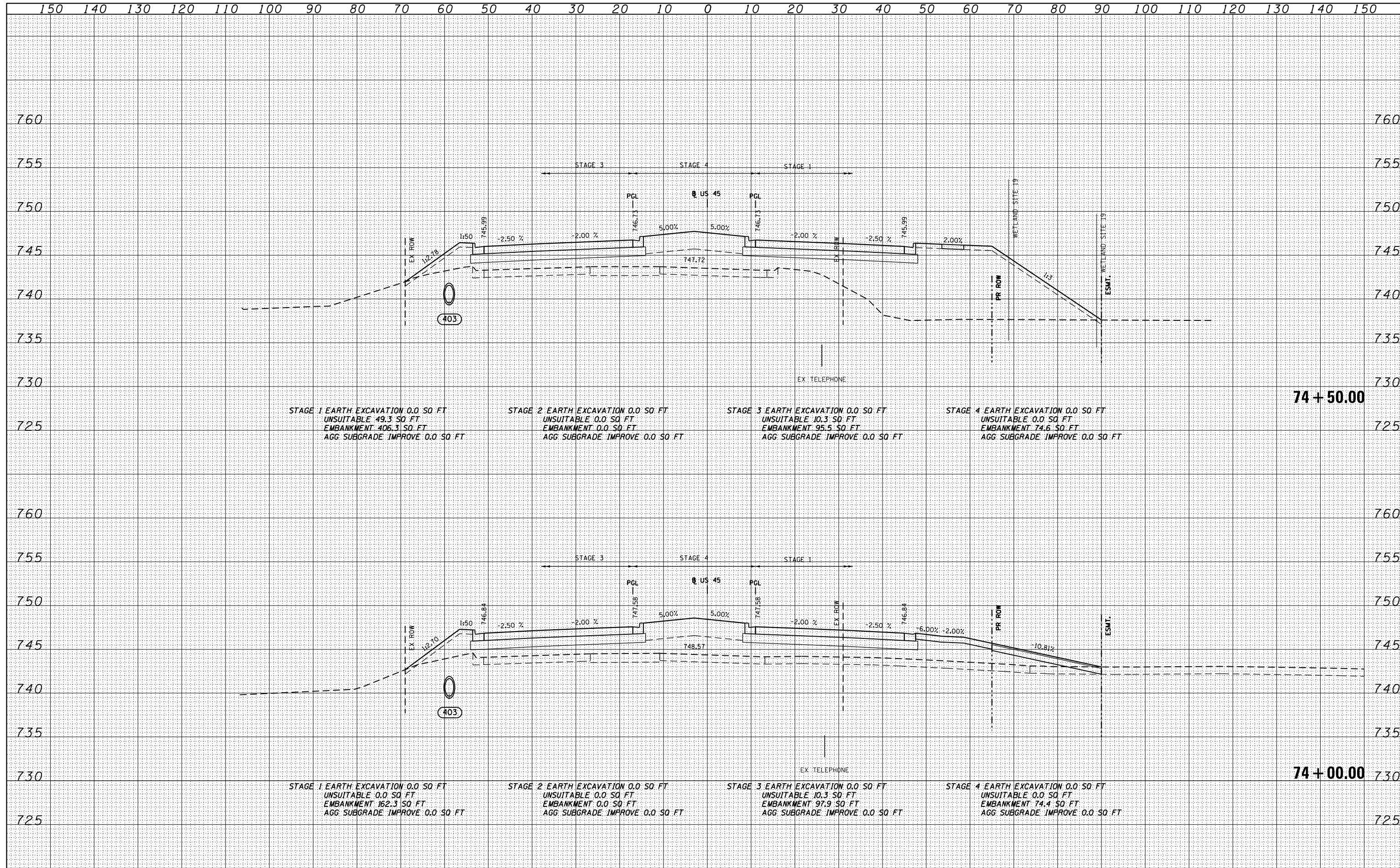


FILE NAME = D:\60F05-SHT-XSSHT01.dgn	USER NAME = Anthony.Plutz	DESIGNED - BFH	REVISIONS	STATE OF ILLINOIS DEPARTMENT OF TRANSPORTATION	US 45 CROSS SECTIONS - SCALE: 1"=10'H; 1"=5' SHEET NO. 52 OF 147 SHEETS STA. 73+00.00 TO STA. 73+50.00	F.A.P. RTE. 330	SECTION 103R-3	COUNTY COOK	TOTAL SHEETS 932	SHEET NO. 789	
	PLOT SCALE = 20.0000" / in.	CHECKED - EJG	REVISED -			XS-US45-52		CONTRACT NO. 60F05			
	PLOT DATE = 3/9/2013	DATE - 03/13/13	REVISED -			ILLINOIS FED. AID PROJECT					

DATE	
BY	
FINISHED SURVEY	
PLOTTED	
TEMPLATE	
NOTE BOOK	
AREAS CHECKED	
NO.	

DATE	
BY	
ORIGINAL SURVEY	
PLOTTED	
TEMPLATE	
NOTE BOOK	
AREAS CHECKED	
NO.	

100 S. WACKER DR.
 CHICAGO, IL 60606
 TEL (312) 939-1000
 FAX (312) 939-4198

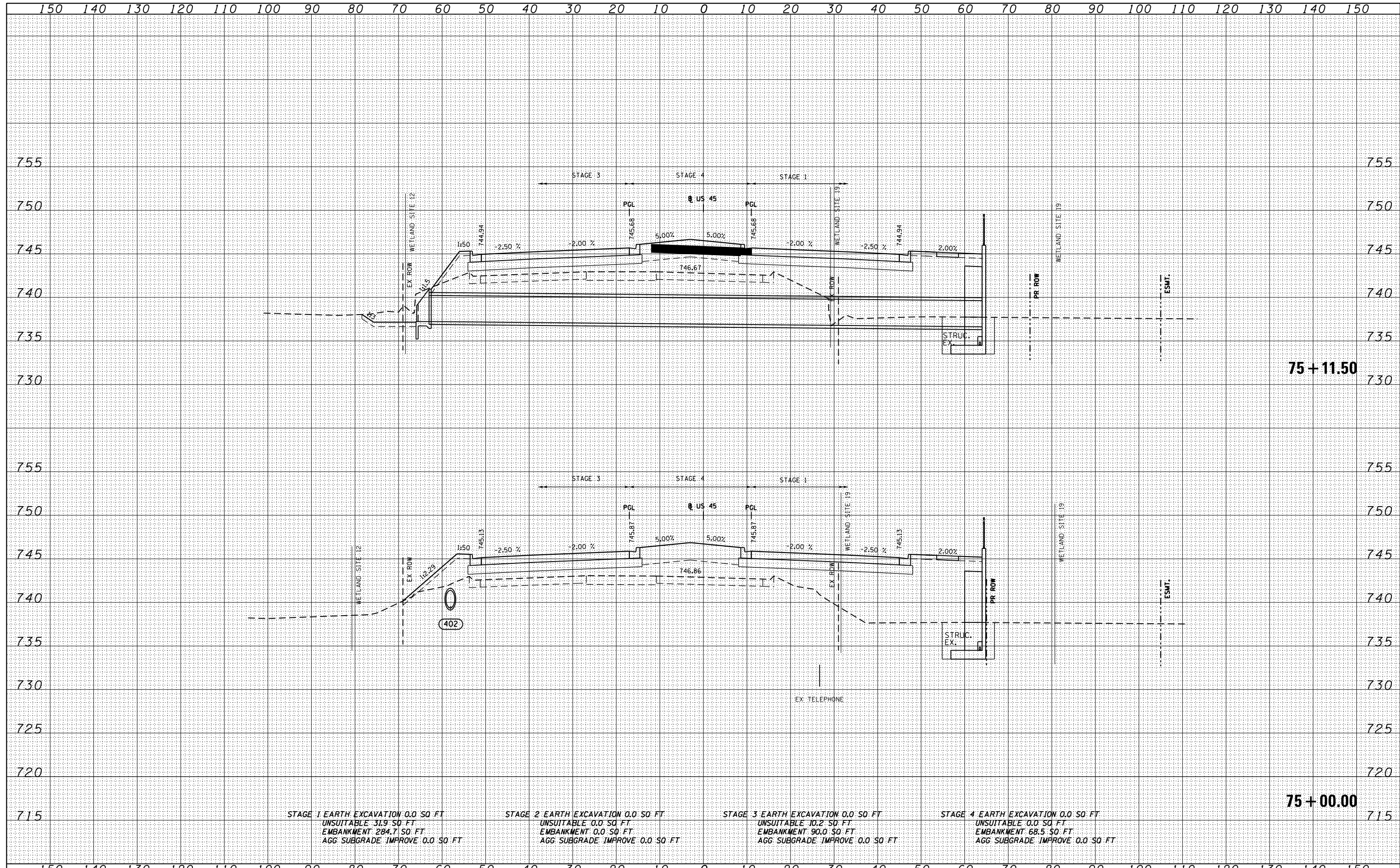


FILE NAME = D160F05-SHT-XSST01.dgn	USER NAME = Anthony.Plutz	DESIGNED - BFH	REVISED -	STATE OF ILLINOIS DEPARTMENT OF TRANSPORTATION	US 45 CROSS SECTIONS -			F.A.P. RTE. 330	SECTION 103R-3	COUNTY COOK	TOTAL SHEETS 932	SHEET NO. 790
PLOT SCALE = 20.0000' / in.	CHECKED - EUG	REVISED -	SCALE: 1"=10'H; 1"=5'V SHEET NO. 53 OF 147 SHEETS STA. 74+00.00 TO STA. 74+50.00					XS-US45-53		CONTRACT NO. 60F05		
PLOT DATE = 3/9/2013	DATE - 03/13/13	REVISED -	ILLINOIS FED. AID PROJECT									

DATE	
BY	
FINISHED SURVEY	
PLOTTED	
TEMPLATE	
NOTE BOOK	
AREAS CHECKED	
NO.	

DATE	
BY	
ORIGINAL SURVEY	
PLOTTED	
TEMPLATE	
NOTE BOOK	
AREAS CHECKED	
NO.	

100 SWACKER DR.
 CHICAGO, IL 60606
 TEL 312/939-1000
 FAX 312/939-4198



STAGE 1 EARTH EXCAVATION 0.0 SQ FT
 UNSUITABLE 31.9 SQ FT
 EMBANKMENT 284.7 SQ FT
 AGG SUBGRADE IMPROVE 0.0 SQ FT

STAGE 2 EARTH EXCAVATION 0.0 SQ FT
 UNSUITABLE 0.0 SQ FT
 EMBANKMENT 0.0 SQ FT
 AGG SUBGRADE IMPROVE 0.0 SQ FT

STAGE 3 EARTH EXCAVATION 0.0 SQ FT
 UNSUITABLE 10.2 SQ FT
 EMBANKMENT 90.0 SQ FT
 AGG SUBGRADE IMPROVE 0.0 SQ FT

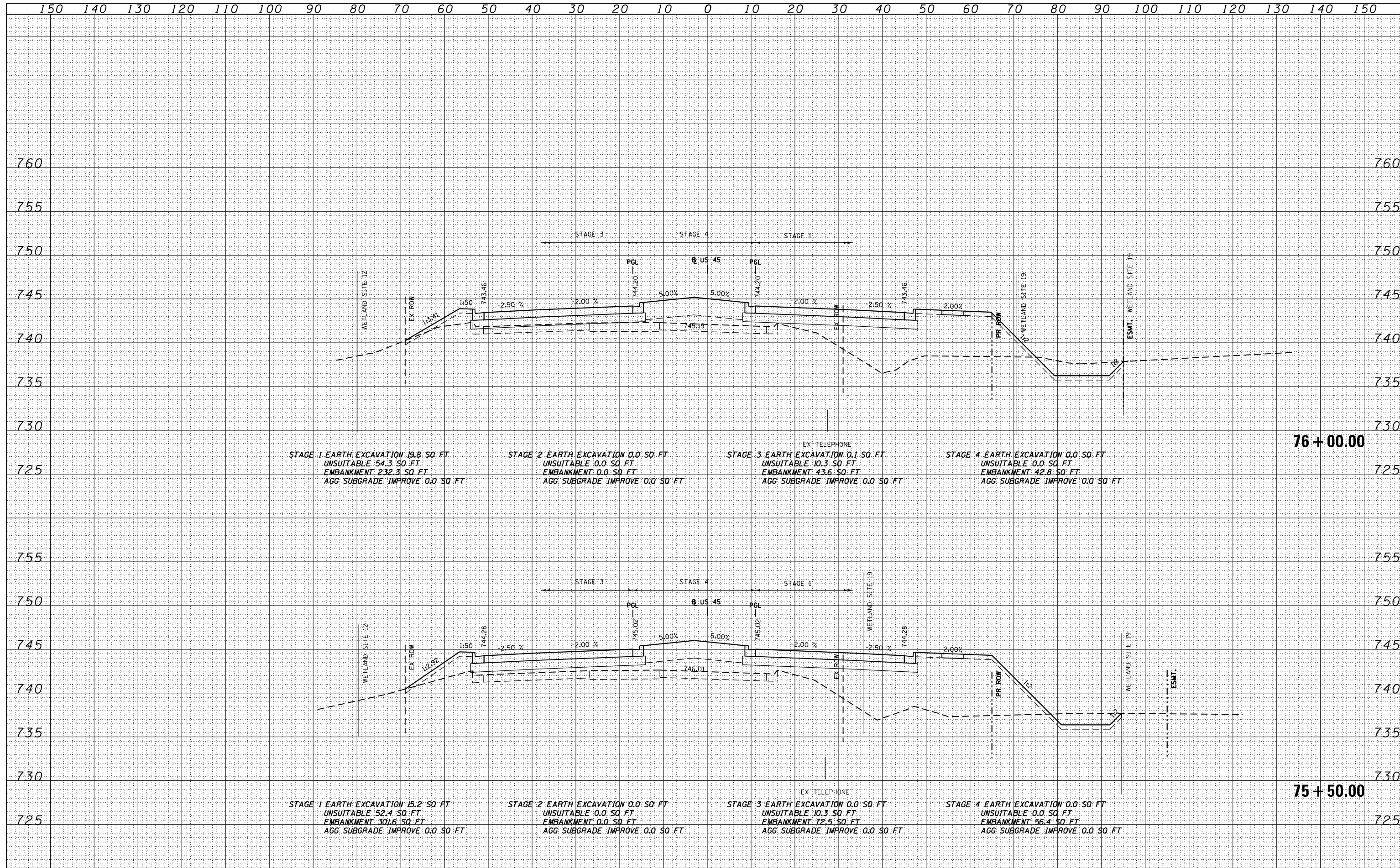
STAGE 4 EARTH EXCAVATION 0.0 SQ FT
 UNSUITABLE 0.0 SQ FT
 EMBANKMENT 68.5 SQ FT
 AGG SUBGRADE IMPROVE 0.0 SQ FT

FILE NAME = D160F05-SHT-XSSHT01.dgn	USER NAME = Anthony.Plutz	DESIGNED - BFH	REVISD -	STATE OF ILLINOIS DEPARTMENT OF TRANSPORTATION	US 54 CROSS SECTIONS SCALE: 1"=10'H; 1"=5'V SHEET NO. 54 OF 147 SHEETS STA. 75+00.00 TO STA. 75+11.50			F.A.P. RTE. 330	SECTION 103R-3	COUNTY COOK	TOTAL SHEETS 932	SHEET NO. 791
PLOT SCALE = 20.0000" / in.	CHECKED - EUG	REVISD -	XS-US45-54					CONTRACT NO. 60F05				
PLOT DATE = 3/9/2013	DATE - 03/13/13	REVISD -	ILLINOIS FED. AID PROJECT									

DATE	
BY	
FINISHED	
PLOTTED	
TEMPLATE	
NOTE BOOK	
AREAS CHECKED	
NO.	

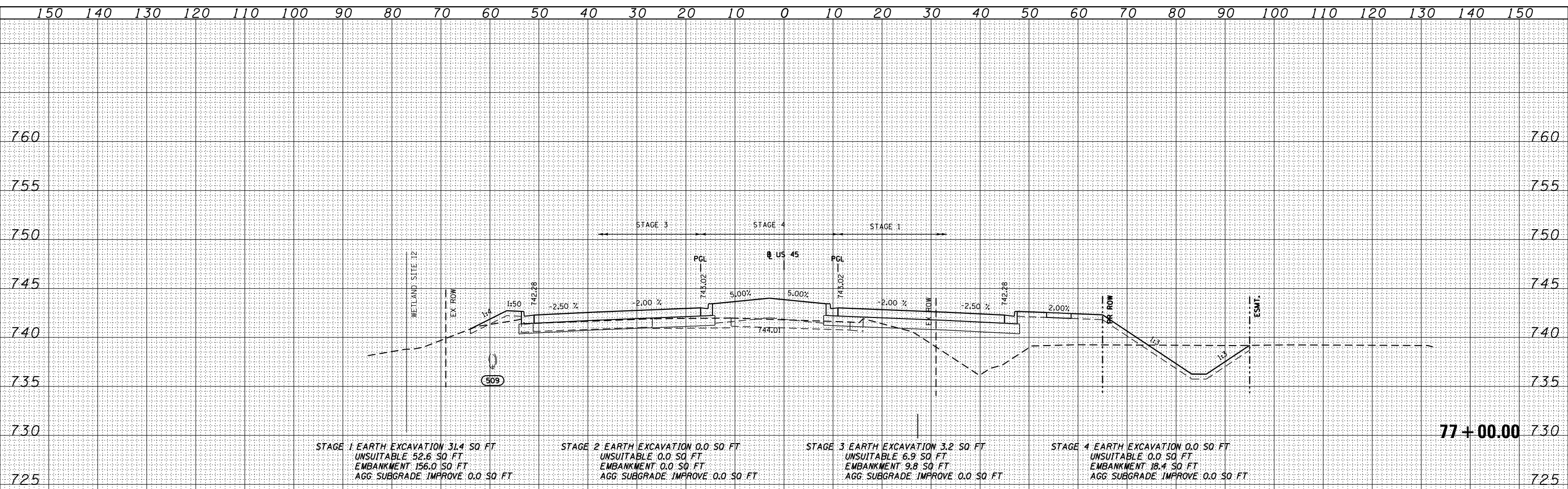
DATE	
BY	
ORIGINAL SURVEY	
PLOTTED	
TEMPLATE	
NOTE BOOK	
AREAS CHECKED	
NO.	

100 S. WACKER DR.
 SUITE 200
 CHICAGO, IL 60606
 TEL (312) 939-4000
 FAX (312) 939-4098

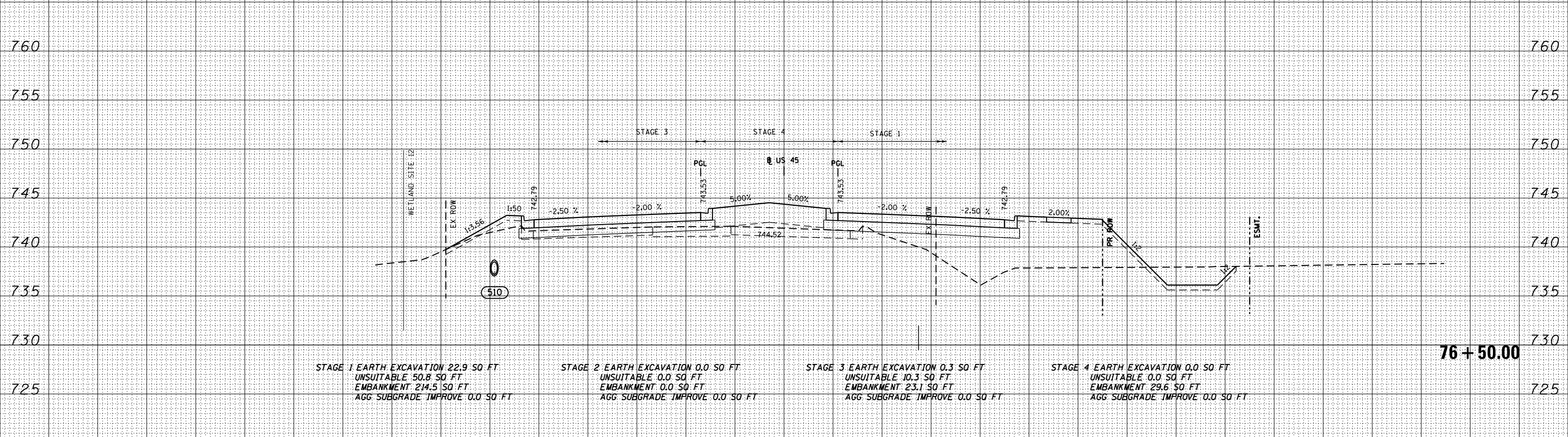


FILE NAME = D160F05-SHT-XSST01.dgn	USER NAME = Anthony.Plutz	DESIGNED - BFH	REVISED -	STATE OF ILLINOIS DEPARTMENT OF TRANSPORTATION	US 45 CROSS SECTIONS			F.A.P. RTE. 330	SECTION 103R-3	COUNTY COOK	TOTAL SHEETS 932	SHEET NO. 792	
	PLOT SCALE = 20.0000' / in.	CHECKED - E.JG	REVISED -		SCALE: 1"=10'H; 1"=5'			SHEET NO. 55 OF 147 SHEETS		STA. 75+50.00 TO STA. 76+00.00		CONTRACT NO. 60F05	
	PLOT DATE = 3/9/2013	DATE - 03/13/13	REVISED -		ILLINOIS FED. AID PROJECT								

DATE	
BY	
SURVEYED	
PLOTTED	
TEMPLATE	
NOTE BOOK	
AREAS CHECKED	
NO.	



DATE	
BY	
SURVEYED	
PLOTTED	
TEMPLATE	
AREAS CHECKED	
NO.	



100 S. WACKER DR.
 CHICAGO, IL 60606
 TEL (312) 939-4000
 FAX (312) 939-4098

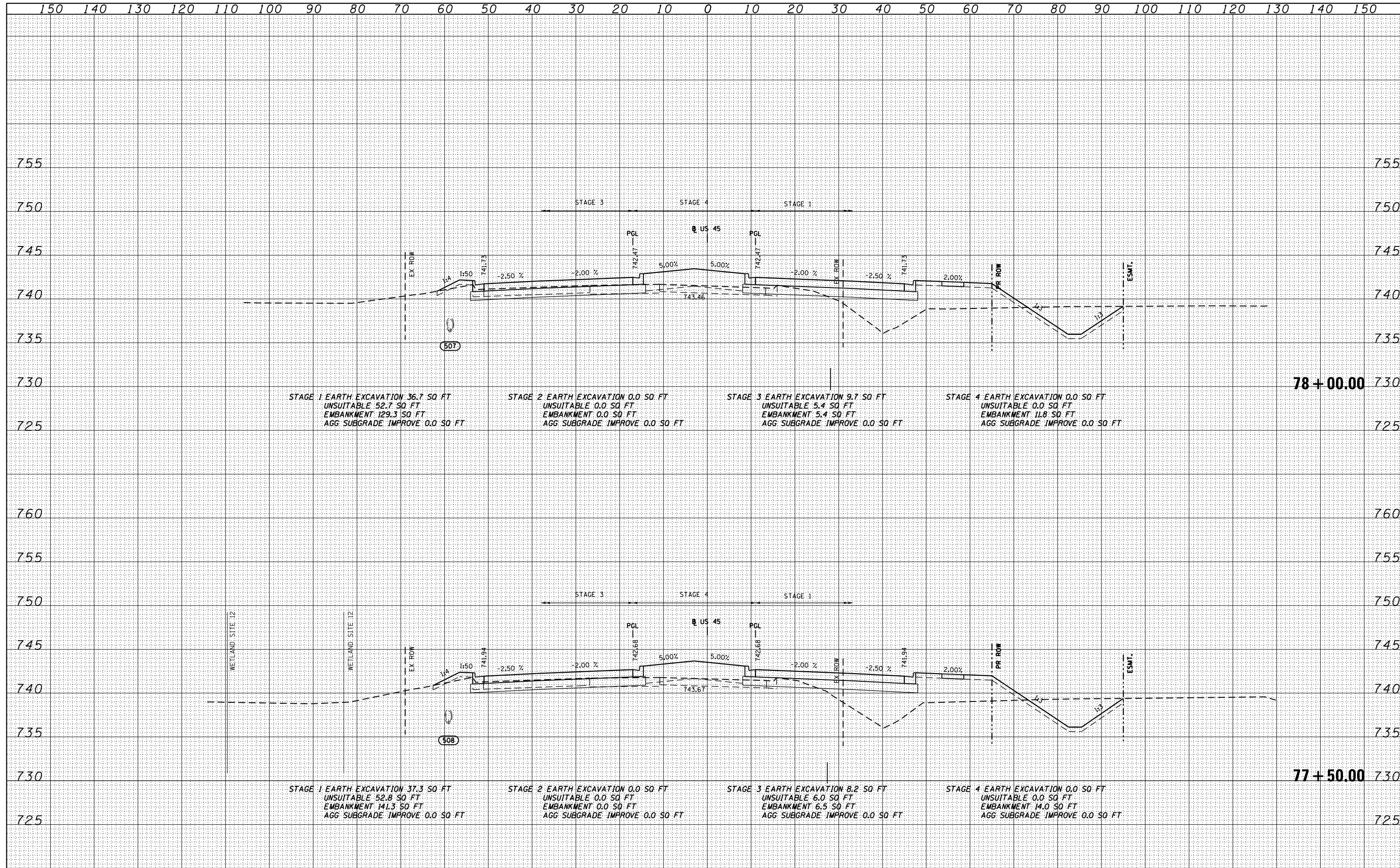


FILE NAME = D160F05-SHT-XSST01.dgn	USER NAME = Anthony.Plutz	DESIGNED - BFH	REvised -	STATE OF ILLINOIS DEPARTMENT OF TRANSPORTATION	US 45 CROSS SECTIONS			F.A.P. RTE. 330	SECTION 103R-3	COUNTY COOK	TOTAL SHEETS 932	SHEET NO. 793	
	PLOT SCALE = 20.0000' / in.	CHECKED - E.JG	REvised -		SCALE: 1"=10'H; 1"=5'V			SHEET NO. 56 OF 147 SHEETS		STA. 76+50.00 TO STA. 77+00.00		CONTRACT NO. 60F05	
	PLOT DATE = 3/9/2013	DATE - 03/13/13	REvised -		ILLINOIS FED. AID PROJECT								

DATE	
BY	
SURVEYED	
PLOTTED	
TEMPLATE	
NOTE BOOK	
AREAS CHECKED	
NO.	

DATE	
BY	
SURVEYED	
PLOTTED	
TEMPLATE	
NOTE BOOK	
AREAS CHECKED	
NO.	

100 S. WACKER DR.
 SUITE 200
 CHICAGO, IL 60606
 TEL (312) 939-1000
 FAX (312) 939-4198

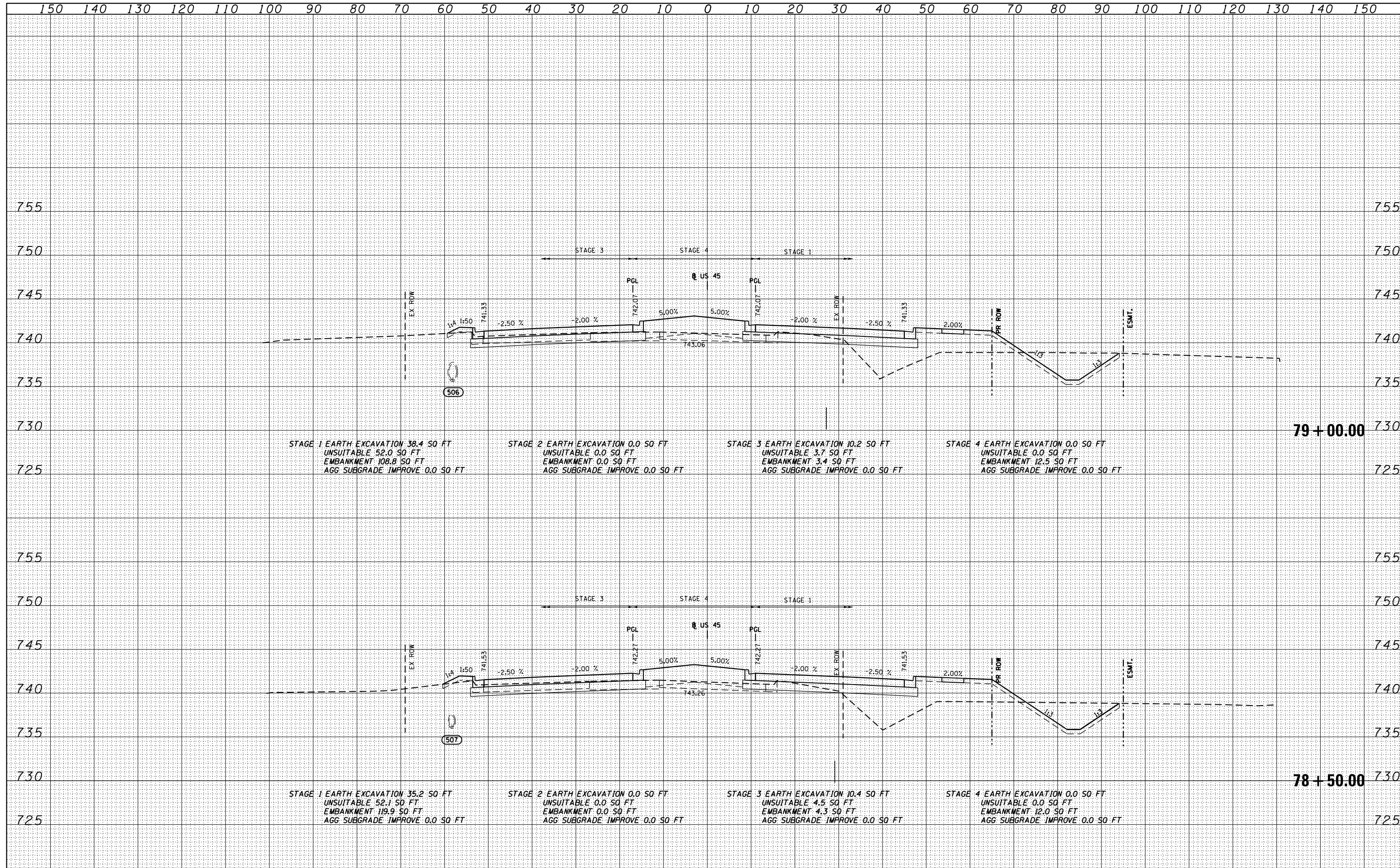


FILE NAME = D160F05-SHT-XSST01.dgn	USER NAME = Anthony.Plutz	DESIGNED - BFH	REvised -	STATE OF ILLINOIS DEPARTMENT OF TRANSPORTATION	US 45 CROSS SECTIONS SCALE: 1"=10'H, 1"=5'V SHEET NO. 57 OF 147 SHEETS STA. 77+50.00 TO STA. 78+00.00			F.A.P. RTE. 330	SECTION 103R-3	COUNTY COOK	TOTAL SHEETS 932	SHEET NO. 794
PLOT SCALE = 20.0000' / in.	CHECKED - E.JG	REvised -	XS-US45-57					CONTRACT NO. 60F05				
PLOT DATE = 3/9/2013	DATE - 03/13/13	REvised -	ILLINOIS FED. AID PROJECT									

DATE	
BY	
FINISHED	
SURVEY	
PLOTTED	
TEMPLATE	
NOTE BOOK	
AREAS CHECKED	
NO.	

DATE	
BY	
ORIGINAL	
SURVEY	
PLOTTED	
TEMPLATE	
NOTE BOOK	
AREAS CHECKED	
NO.	

100 S. WACKER DR.
 CHICAGO, IL 60606
 TEL 312/939-1000
 FAX 312/939-4198

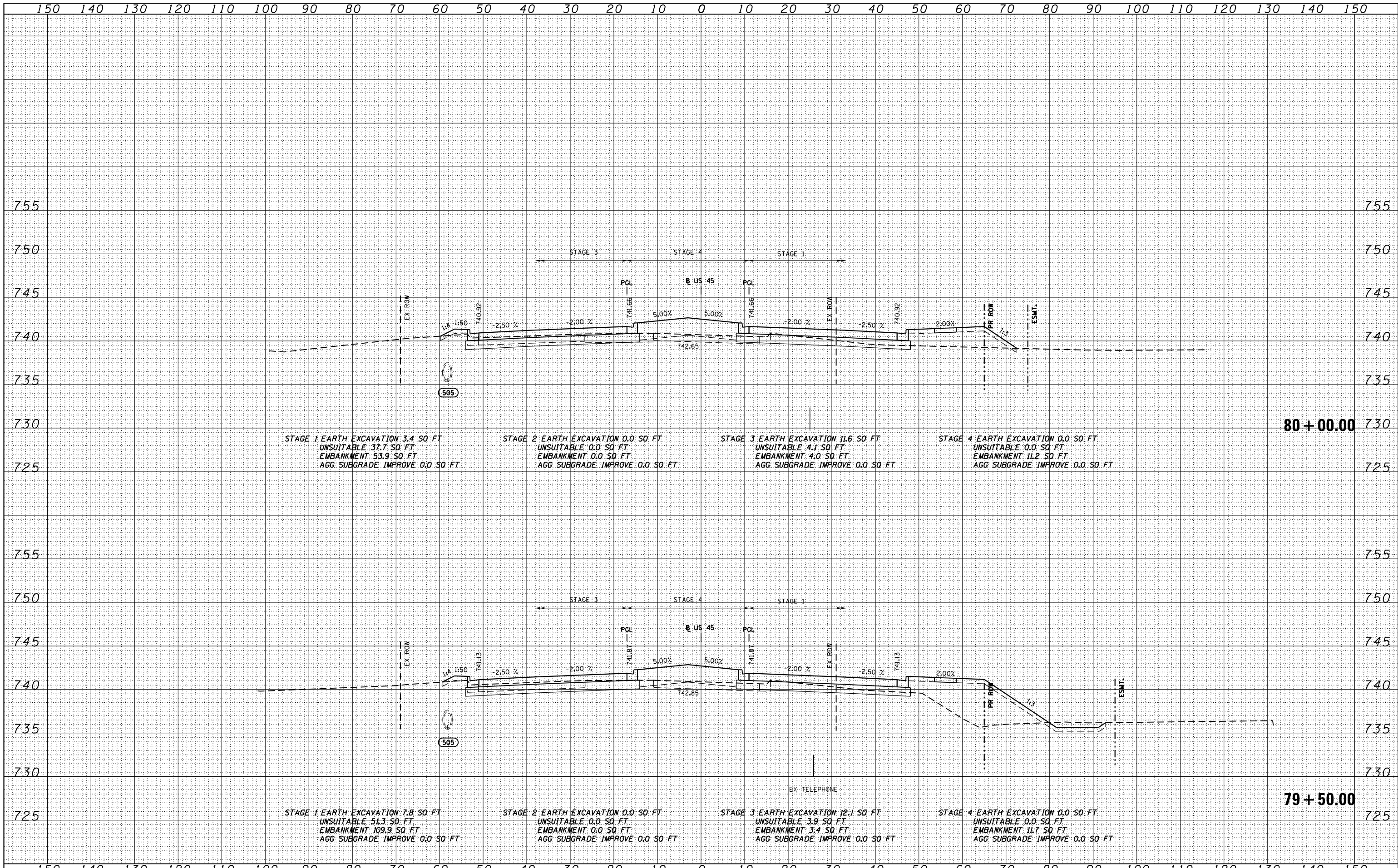


FILE NAME = D160F05-SHT-XSST01.dgn	USER NAME = Anthony.Plutz	DESIGNED - BFH	REVISED -	STATE OF ILLINOIS DEPARTMENT OF TRANSPORTATION US 45 CROSS SECTIONS SCALE: 1"=10'H; 1"=5'V SHEET NO. 58 OF 147 SHEETS STA. 78+50.00 TO STA. 79+00.00	F.A.P. RTE. 330	SECTION 103R-3	COUNTY COOK	TOTAL SHEETS 932	SHEET NO. 795	
	PLOT SCALE = 20.0000' / in.	CHECKED - E.JG	REVISED -		XS-US45-58		CONTRACT NO. 60F05		ILLINOIS FED. AID PROJECT	
	PLOT DATE = 3/9/2013	DATE - 03/13/13	REVISED -							

DATE	
BY	
FINISHED	
SURVEY	
PLOTTED	
TEMPLATE	
NOTE BOOK	
AREAS CHECKED	
NO.	

DATE	
BY	
ORIGINAL	
SURVEY	
PLOTTED	
TEMPLATE	
NOTE BOOK	
AREAS CHECKED	
NO.	

100 S. WACKER DR.
 CHICAGO, IL 60606
 TEL 312/939-4000
 FAX 312/939-4198

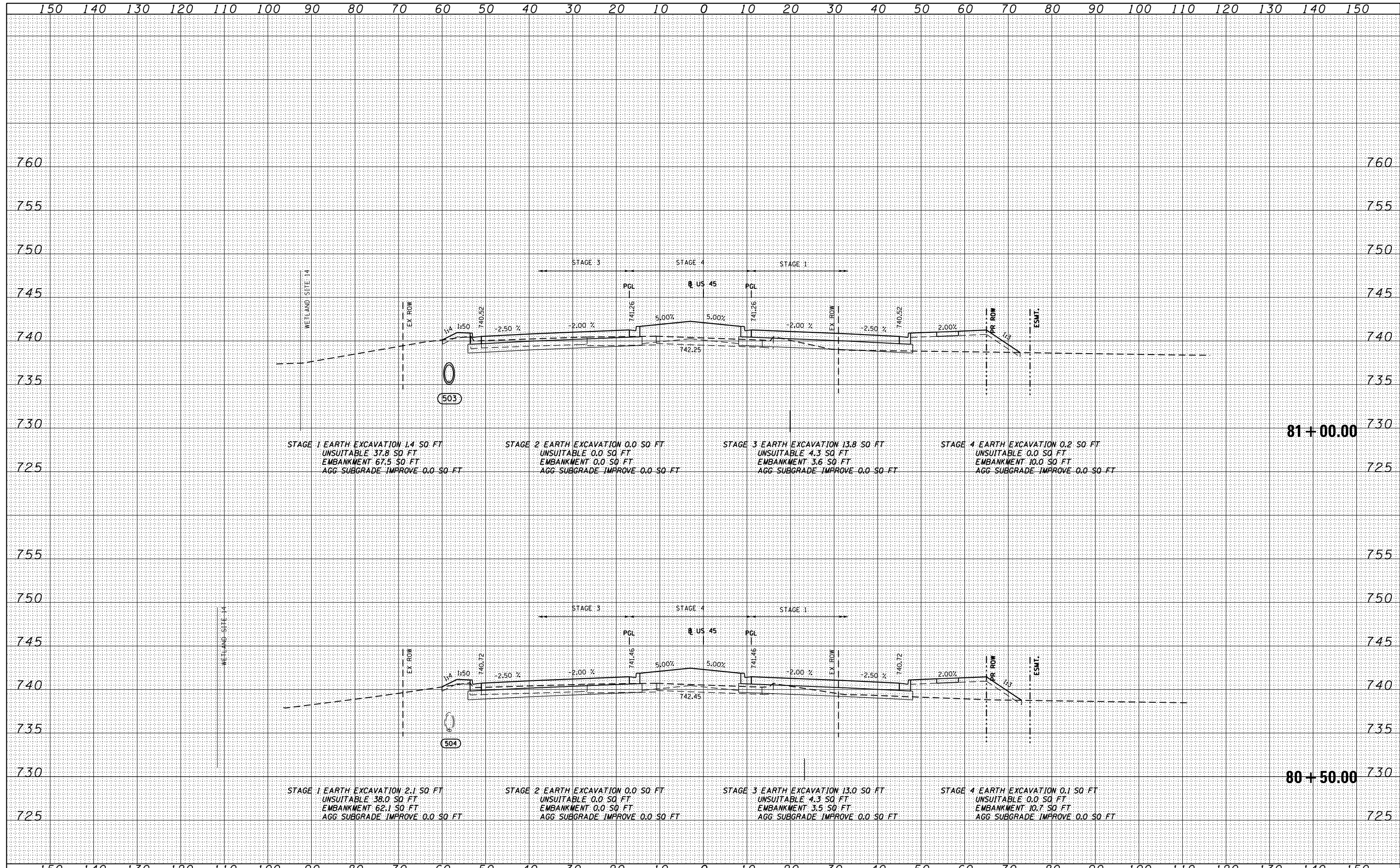


FILE NAME = D160F05-SHT-XSSHT01.dgn	USER NAME = Anthony.Plutz	DESIGNED - BFH	REVISÉ -	STATE OF ILLINOIS DEPARTMENT OF TRANSPORTATION US 45 CROSS SECTIONS SCALE: 1"=10'H; 1"=5' V SHEET NO. 59 OF 147 SHEETS STA. 79+50.00 TO STA. 80+00.00	F.A.P. RTE. 330	SECTION 103R-3	COUNTY COOK	TOTAL SHEETS 932	SHEET NO. 796
	PLOT SCALE = 20.0000' / in.	CHECKED - EJG	REVISÉ -		XS-US45-59		CONTRACT NO. 60F05		
	PLOT DATE = 3/9/2013	DATE - 03/13/13	REVISÉ -		ILLINOIS FED. AID PROJECT				

DATE	
BY	
FINISHED SURVEY	
PLOTTED	
TEMPLATE	
NOTE BOOK	
AREAS CHECKED	

DATE	
BY	
ORIGINAL SURVEY	
PLOTTED	
TEMPLATE	
NOTE BOOK	
AREAS CHECKED	

100 S. WACKER DR.
 CHICAGO, IL 60606
 TEL 312/939-4000
 FAX 312/939-4098

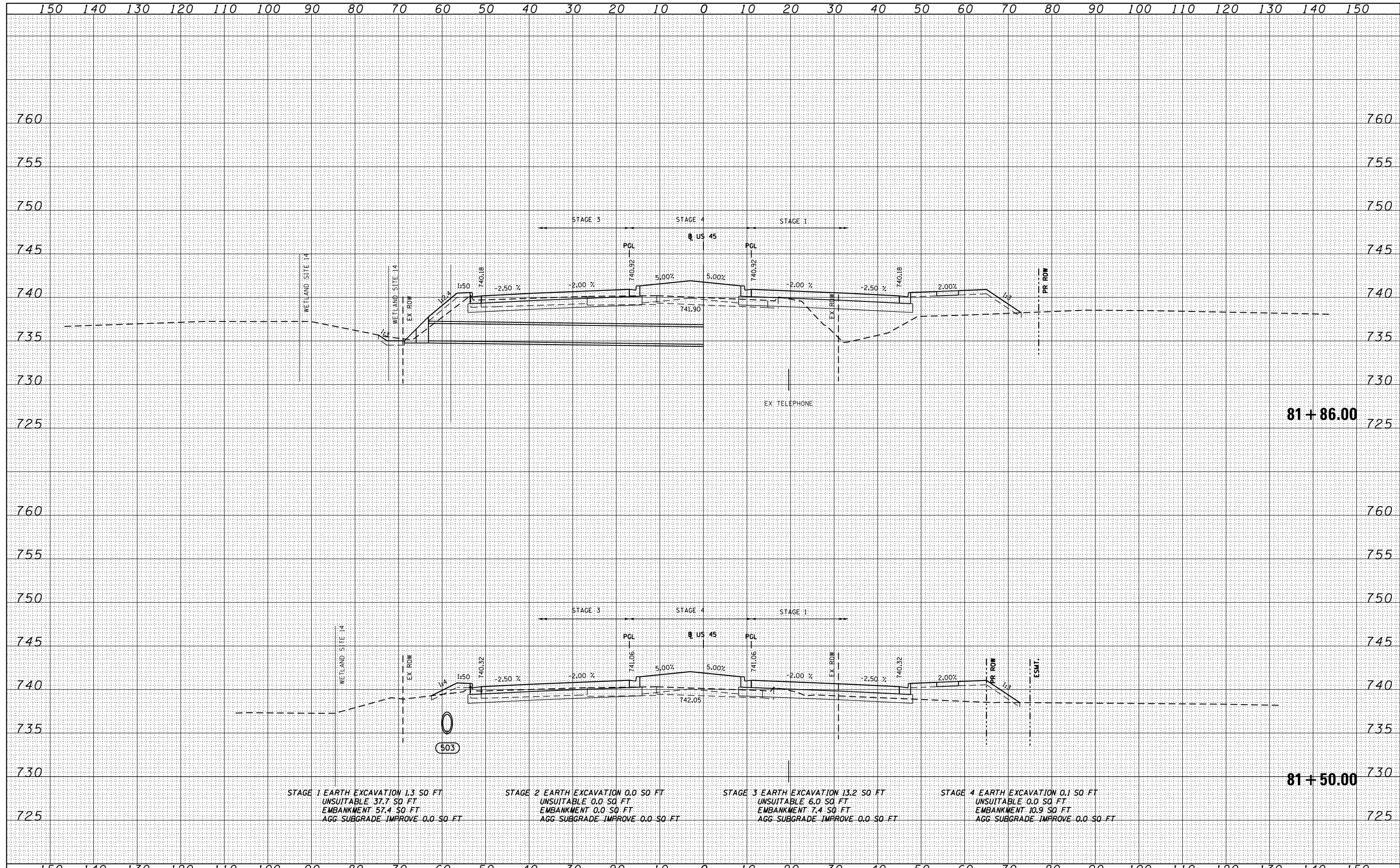


FILE NAME = D:\60F05-SHT-XSSH01.dgn	USER NAME = Anthony.Plutz	DESIGNED - BFH	REVISÉ -	STATE OF ILLINOIS DEPARTMENT OF TRANSPORTATION US 45 CROSS SECTIONS SCALE: 1"=10'H; 1"=5'V SHEET NO. 60 OF 147 SHEETS STA. 80+50.00 TO STA. 81+00.00	F.A.P. RTE. 330	SECTION 103R-3	COUNTY COOK	TOTAL SHEETS 932	SHEET NO. 797
PLOT SCALE = 20.0000' / in.	CHECKED - E.JG	REVISÉ -	XS-US45-60		CONTRACT NO. 60F05				
PLOT DATE = 3/9/2013	DATE - 03/13/13	REVISÉ -	ILLINOIS FED. AID PROJECT						

DATE	
BY	
FINISHED	
PLOTTED	
NOTE BOOK	
AREAS CHECKED	
NO.	

DATE	
BY	
ORIGINAL SURVEY	
NOTE BOOK	
AREAS CHECKED	
NO.	

100 S. WACKER DR.
 SUITE 300
 CHICAGO, IL 60606
 TEL (312) 939-0000
 FAX (312) 939-4198



STAGE 1 EARTH EXCAVATION 1.3 SQ. FT.
 UNSUITABLE 37.7 SQ. FT.
 EMBANKMENT 57.4 SQ. FT.
 AGG. SUBGRADE IMPROVE 0.0 SQ. FT.

STAGE 2 EARTH EXCAVATION 0.0 SQ. FT.
 UNSUITABLE 0.0 SQ. FT.
 EMBANKMENT 0.0 SQ. FT.
 AGG. SUBGRADE IMPROVE 0.0 SQ. FT.

STAGE 3 EARTH EXCAVATION 13.2 SQ. FT.
 UNSUITABLE 6.0 SQ. FT.
 EMBANKMENT 7.4 SQ. FT.
 AGG. SUBGRADE IMPROVE 0.0 SQ. FT.

STAGE 4 EARTH EXCAVATION 0.1 SQ. FT.
 UNSUITABLE 0.0 SQ. FT.
 EMBANKMENT 10.9 SQ. FT.
 AGG. SUBGRADE IMPROVE 0.0 SQ. FT.

FILE NAME = D160F05-SHT-XSST01.dgn

USER NAME = Anthony.Plutz	DESIGNED - BFH	REVISED -
	DRAWN - BFH	REVISED -
PLOT SCALE = 20.0000' / in.	CHECKED - E.JG	REVISED -
PLOT DATE = 3/9/2013	DATE - 03/13/13	REVISED -

STATE OF ILLINOIS
 DEPARTMENT OF TRANSPORTATION

US 45 CROSS SECTIONS

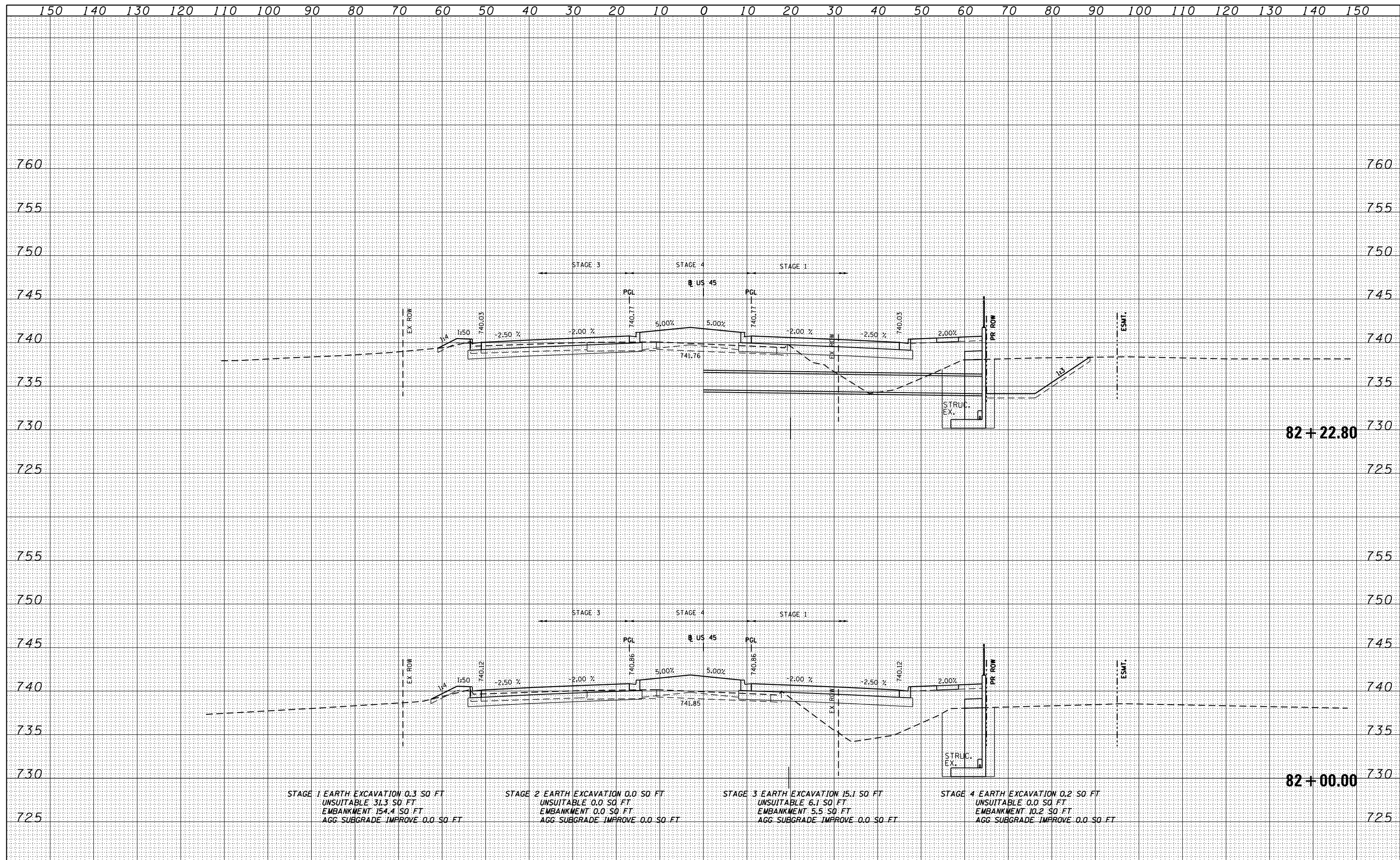
SCALE: 1"=10'H; 1"=5' V SHEET NO. 61 OF 147 SHEETS STA. 81+50.00 TO STA. 81+86.00

F.A.P. RTE.	SECTION	COUNTY	TOTAL SHEETS	SHEET NO.
330	103R-3	COOK	932	798
XS-US45-61		CONTRACT NO. 60F05		
ILLINOIS FED. AID PROJECT				

DATE	
BY	
FINAL SURVEY	SURVEYED
NOTE BOOK	PLOTTED
NO.	TEMPLATE
	AREAS
	CHECKED

DATE	
BY	
ORIGINAL SURVEY	SURVEYED
NOTE BOOK	PLOTTED
NO.	TEMPLATE
	AREAS
	CHECKED

100 S. WACKER DR.
 CHICAGO, IL 60606
 TEL (312) 939-4000
 FAX (312) 939-4098

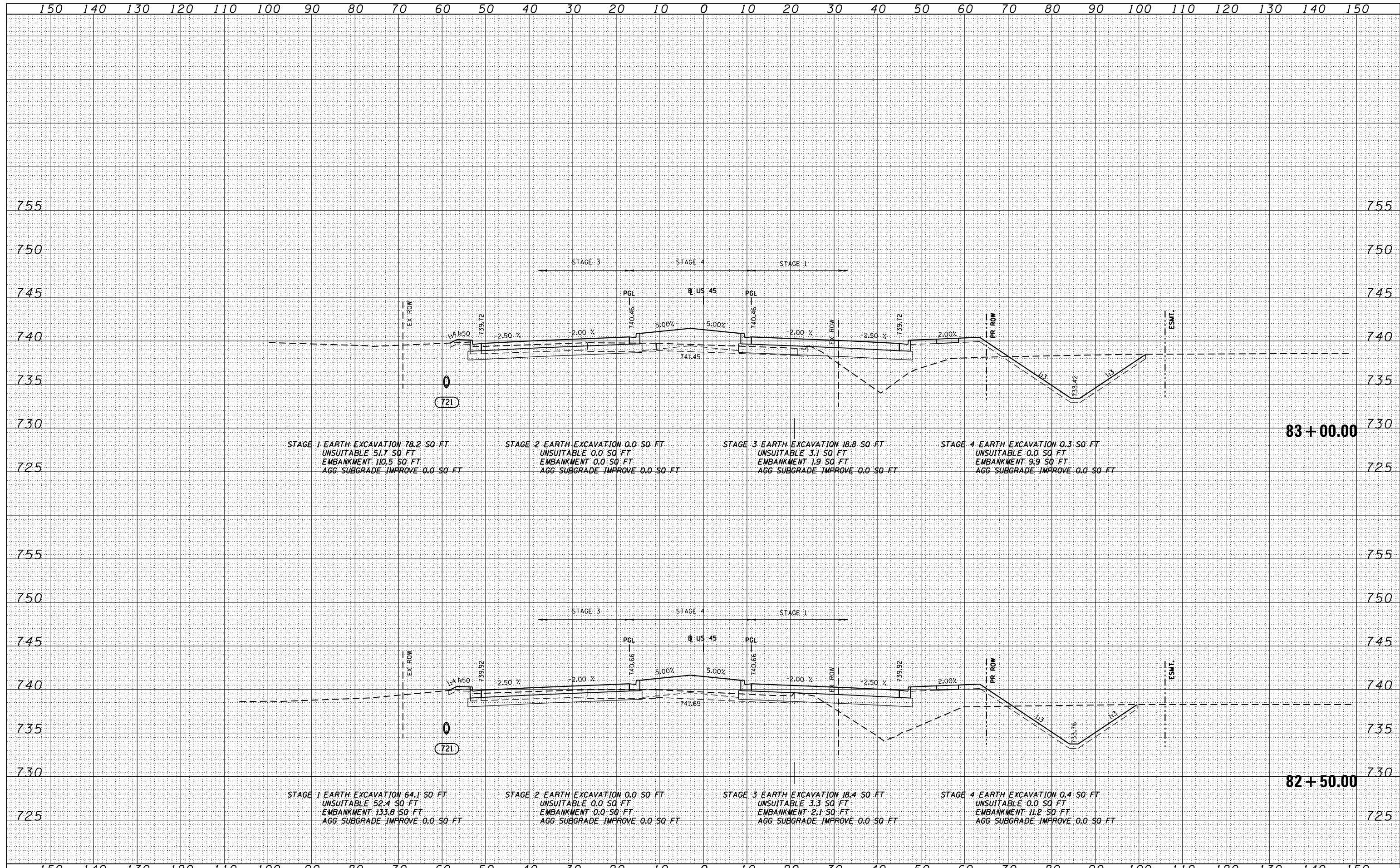


FILE NAME = D160F05-SHT-XSST01.dgn	USER NAME = Anthony.Plutz	DESIGNED - BFH	REVISIED -	STATE OF ILLINOIS DEPARTMENT OF TRANSPORTATION US 45 CROSS SECTIONS SCALE: 1"=10'H; 1"=5' SHEET NO. 62 OF 147 SHEETS STA. 82+00.00 TO STA. 82+22.80	F.A.P. RTE. 330	SECTION 103R-3	COUNTY COOK	TOTAL SHEETS 932	SHEET NO. 799
PLOT SCALE = 20.0000' / in.	CHECKED - E.JG	REVISIED -	XS-US45-62		CONTRACT NO. 60F05		ILLINOIS FED. AID PROJECT		
PLOT DATE = 3/9/2013	DATE - 03/13/13	REVISIED -							

DATE	
BY	
FINISHED	
SURVEY	
PLOTTED	
TEMPLATE	
NOTE BOOK	
AREAS CHECKED	
NO.	

DATE	
BY	
ORIGINAL	
SURVEY	
PLOTTED	
TEMPLATE	
NOTE BOOK	
AREAS CHECKED	
NO.	

100 S. WACKER DR.
 CHICAGO, IL 60606
 TEL (312) 939-4000
 FAX (312) 939-4098



FILE NAME = D:\60F05-SHT-XSSHT01.dgn	USER NAME = Anthony.Plutz	DESIGNED - BFH	REVISED -	STATE OF ILLINOIS DEPARTMENT OF TRANSPORTATION	US 45 CROSS SECTIONS SCALE: 1"=10'H; 1"=5'V SHEET NO. 63 OF 147 SHEETS STA. 82+50.00 TO STA. 83+00.00	F.A.P. RTE. 330	SECTION 103R-3	COUNTY COOK	TOTAL SHEETS 932	SHEET NO. 800	
	PLOT SCALE = 20.0000" / in.	CHECKED - E.JG	REVISED -			XS-US45-63		CONTRACT NO. 60F05		ILLINOIS FED. AID PROJECT	
	PLOT DATE = 3/9/2013	DATE - 03/13/13	REVISED -								