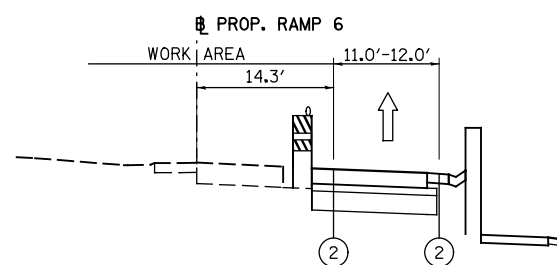






STAGE 2 I-90 RAMP 6



STAGE 2 SUB-STAGE 1 I-90 RAMP 6

LEGEND

- ① TEMPORARY PAVEMENT MARKING
- ② WET REF TEM TAPE T3
- ③ EPOXY PVT MK
-  TYPE II BARRICADES OR DRUMS WITH STEADY BURNING LIGHTS (50 FT C-C @ TANGENTS, 25 FT C-C @ TAPERS & 12 FT C-C ALONG RADII)
-  TEMPORARY CONCRETE BARRIER
-  TEMPORARY PAVEMENT
-  GUARDRAIL

NOTE:

SEE THE MAINTENANCE OF TRAFFIC PLAN SHEETS FOR DETAILED LANE CONFIGURATIONS AND TEMPORARY PAVEMENT LOCATIONS.

USER NAME = tkceppen(Rdwy_L1s1e) PLOT CONFIG = PDF(Grey_Small).plt PLOT SCALE = 1:20 PLOT DATE = 2/18/2013 7:06:34 PM	DESIGNED - CPK	REVISED -	STATE OF ILLINOIS DEPARTMENT OF TRANSPORTATION	SUGGESTED STAGES OF CONSTRUCTION & TRAFFIC CONTROL TYPICAL SECTIONS I-90 RAMP 6				F.A.U. RTE.	SECTION	COUNTY	TOTAL SHEETS	SHEET NO.
	DRAWN - CPK	REVISED -		SCALE: NA	SHEET	MOT-08 OF 42	STA.	TO STA.	2746	1616B	COOK	404
CHECKED - JAH DATE - 2/18/2013	REVISIONS REVISIONS REVISIONS											60J14