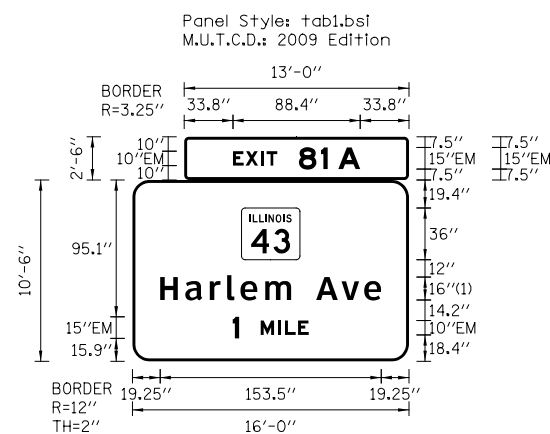


Left Turn Lane

TEMPORARY INFORMATION SIGN
164" X 14"

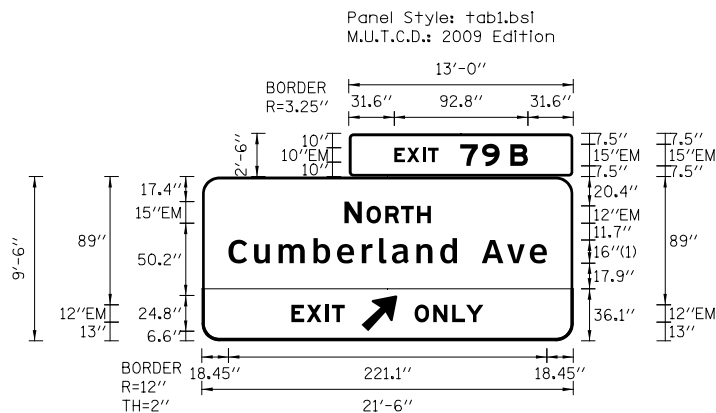


Panel Style: tab1.bsl
M.U.T.C.D.: 2009 Edition

FONT:
(1) ClearViewHwy-5-W

Panel Style: guide_exp_advance_b.ssi
M.U.T.C.D.: 2009 Edition

GROUND MOUNTED TEMPORARY INFORMATION SIGNS

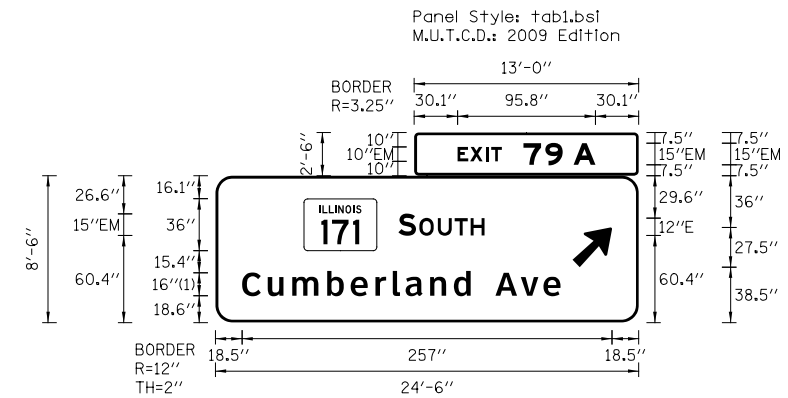


Panel Style: tab1.bsl
M.U.T.C.D.: 2009 Edition

FONT:
(1) ClearViewHwy-5-W

Panel Style: guide_exp_advance_b.ssi
M.U.T.C.D.: 2009 Edition

GROUND MOUNTED TEMPORARY INFORMATION SIGNS



Panel Style: tab1.bsl
M.U.T.C.D.: 2009 Edition

FONT:
(1) ClearViewHwy-5-W

Panel Style: guide_exp_advance_b.ssi
M.U.T.C.D.: 2009 Edition

GROUND MOUNTED TEMPORARY INFORMATION SIGNS

SEE SPECIAL PROVISION FOR "TEMPORARY INFORMATION SIGNS" FOR ADDITIONAL INFORMATION.
ALL DIMENSIONS ARE IN FEET
UNLESS OTHERWISE SHOWN.

PATRICK ENGINEERING INC. 4970 VARSITY DRIVE LISLE, IL 60532 patrickengineering.com	USER NAME = tkoeppen(Rdwy_Lisle)	DESIGNED - CPK	REVISED -	STATE OF ILLINOIS DEPARTMENT OF TRANSPORTATION	SUGGESTED STAGES OF CONSTRUCTION & TRAFFIC CONTROL TEMPORARY SIGNING DETAIL			F.A.U. RTE.	SECTION	COUNTY	TOTAL SHEETS	SHEET NO.
	PLOT CONFIG = PDF(Grey_Small).plt	DRAWN - CPK	REVISED -		2746	1616B	COOK	404	102			
	PLOT SCALE = 1:100	CHECKED - JAH	REVISED -					60J14				
PLOT DATE = 2/18/2013 7:14:00 PM	DATE - 2/18/2013	REVISED -		SCALE: NA	SHEET MOT-42 OF 42	STA. TO STA.	FED. ROAD DIST. NO. ILLINOIS FED. AID PROJECT					