1
R4-7
(24'' x 30'')

2
R3-5 R
(30'' x 36'')

3
R3-5
(24'' X 30'')

4
CUSTOM
(30'' x 30'')

5
R10-11B
(36'' X 36'')

6
R3-2
(36'' x 36'')

7
R5-1
(36'' x 36'')

8
CUSTOM
(30'' x 30'')

9
R5-1A
(42'' x 30'')

10
M1-I100
(30'' x 24'')

11
R2-1
(30'' x 36'')

12
M3-1
(24'' x 12'')

13
M3-3
(24'' x 12'')

14
CUSTOM
(36'' x 30'')

15
R3-7R
36'' X 36''

16
W11-2
48'' X 48''

17
W16-7P L
30'' X 18''

18
W16-7P R
30'' X 18''

19
W9-1
36'' X 36''

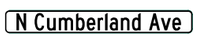

20
CUSTOM
(66'' x 8'')

21
CUSTOM
(54'' x 8'')

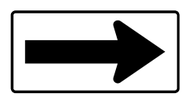

22
W1-6 R
(48'' x 24'')

23
W1-8 R
(24'' x 30'')

24
M1-1
(24'' x 24'')

25
M2-1
(21'' x 15'')

26
M5-6
(24'' x 18'')



27
R3-1
(36'' x 36'')

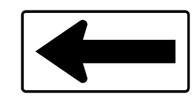

28
W1-6 L
(48'' x 24'')

29
M1-I100
(24'' x 24'')

30
CUSTOM
(24'' x 8'')

31
W13-3
(24'' x 30'')

32
M5-2 R
(21'' x 15'')

33
M3-4
(24'' x 12'')

34
R2-1
(30'' x 36'')

35
R5-I100
(40'' x 48'')

36
FOR DETAILS SEE
SIGN LEGEND SHEET 2

37
M3-4
(24'' x 12'')

38
M4-14
(24'' x 12'')

39
W4-3
(36'' x 36'')

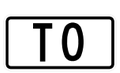

40
M4-5
(24'' x 12'')

41
M5-1 R
(24'' x 15'')

42
R9-3
(30'' x 30'')

43
R6-2
(30'' x 36'')

44
R9-3
(18'' x 18'')

45
R7-1
(12'' x 18'')



46
W3-3
(48'' x 48'')

47
FOR DETAILS SEE
SIGN LEGEND SHEET 2

48
FOR DETAILS SEE
SIGN LEGEND SHEET 2

49
R1-1
(30'' X 30'')

PATRICK ENGINEERING INC. 4970 VARSITY DRIVE LISLE, IL 60532 patrickengineering.com	USER NAME = tkoeppen(Rdwy_Lisle)	DESIGNED - CPK	REVISED - 8/14/2012	STATE OF ILLINOIS DEPARTMENT OF TRANSPORTATION	PAVEMENT MARKING AND SIGNING PLAN SIGN LEGEND
	PLOT CONFIG= PDF(Grey_Small).plt	DRAWN - MJP	REVISED -		
	PLOT SCALE = 1:40	CHECKED - JAH	REVISED -		
	PLOT DATE = 2/18/2013 5:14:47 PM	DATE - 2/18/2013	REVISED -		

SCALE: NA | SHEET PMK-08 OF 9 | STA. | TO STA.

F.A.U RTE.	SECTION	COUNTY	TOTAL SHEETS	SHEET NO.
2746	1616B	COOK	404	143
				60J14

FED. ROAD DIST. NO. | ILLINOIS | FED. AID PROJECT

Q:\IDOT\21050_006_CumberlandAve\Drawings\CADD Sheets\D160J14-sht-pmk-sign legend.dgn