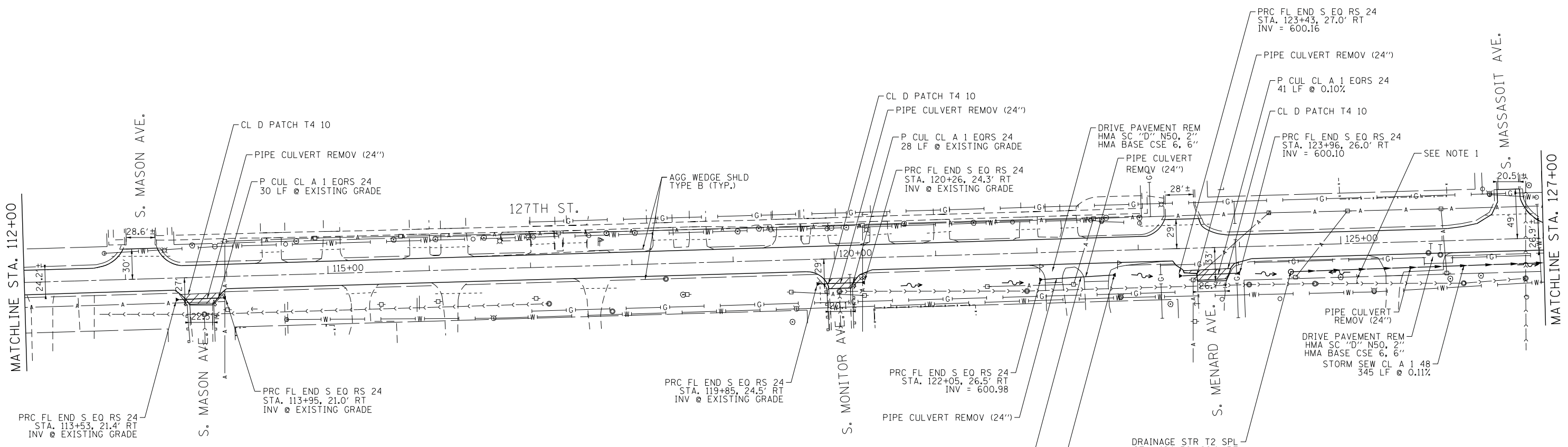


PLAN	SURVEYED	DATE
	PLOTTED	BY
	CHECKED	
	ALIGNED	
	FILE NAME	
	NO.	

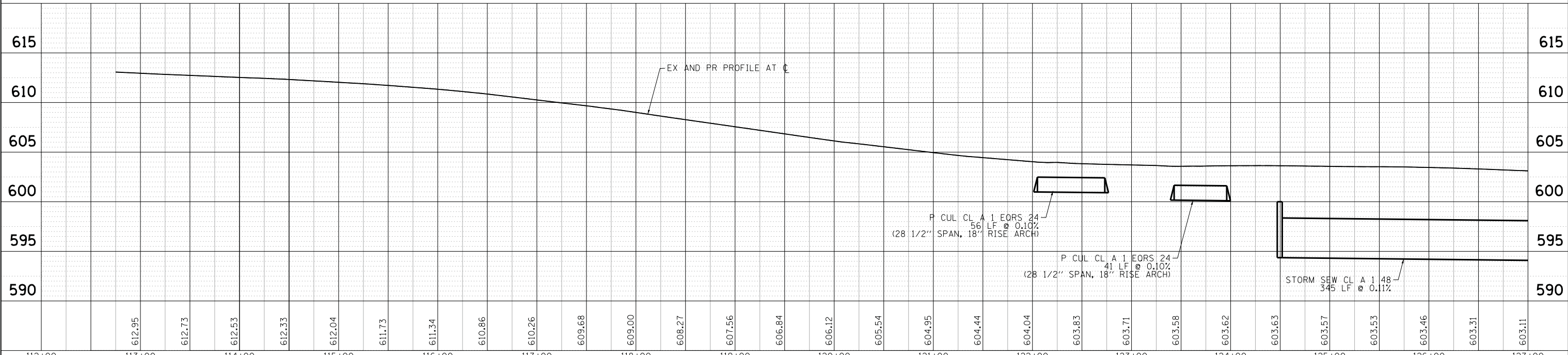
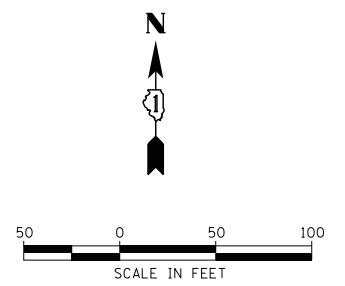
PROFILE	SURVEYED	DATE
	PLOTTED	BY
	CHECKED	
	STRUCTURE	
	NOTATIONS	
	NO.	

COMPANY NAME: HRGreen  
 PROJECT CONTACT: HRGreen.com  
 CLIENT: Illinois Professional Design Firm  
 DATE PLOTTED: 2/8/2013 11:52:01 AM  
 FILE NAME: 860005607-dpp-02.dgn  
 PLOT NUMBER: 1587  
 PER TABLE: 3034-RS-S



**NOTE:**  
 1. GRADING AT EXISTING PIPE OUTLET SHALL MAINTAIN POSITIVE SLOPE TO ENSURE DRAINAGE INTO THE PROPOSED DITCH.

LEGEND	
□	EXISTING INLET
○	EXISTING CATCH BASIN
⊙	EXISTING MANHOLE
T	TELEPHONE (ADJUSTMENTS PERFORMED BY OTHERS)
⊕	FRAMES AND LIDS TO BE ADJUSTED, SPECIAL



112+00	113+00	114+00	115+00	116+00	117+00	118+00	119+00	120+00	121+00	122+00	123+00	124+00	125+00	126+00	127+00													
612.95	612.73	612.53	612.33	612.04	611.73	611.34	610.86	610.26	609.68	609.00	608.27	607.56	606.84	606.12	605.54	604.95	604.44	604.04	603.83	603.71	603.58	603.62	603.63	603.57	603.53	603.46	603.31	603.11

**HRGreen**  
 HRGreen.com  
 Illinois Professional Design Firm  
 #184-001322

USER NAME = spernal	DESIGNED - CMH	REVISED -
	DRAWN - SMP	REVISED -
PLOT SCALE = 1" = 50'	CHECKED - TEH	REVISED -
PLOT DATE = 2/8/2013	DATE - 2/8/13	REVISED -

**STATE OF ILLINOIS  
 DEPARTMENT OF TRANSPORTATION**

**DRAINAGE PLAN  
 127TH STREET (RIDGELAND AVE. TO IL RTE. 83)**  
 SCALE: 1" = 50' SHEET NO. 2 OF 4 SHEETS STA. 112+00 TO STA. 127+00

F.A. RTE.	SECTION	COUNTY	TOTAL SHEETS	SHEET NO.
1587	3034-RS-S	COOK	48	15
CONTRACT NO. 60L82				
FED. ROAD DIST. NO.		ILLINOIS FED. AID PROJECT		