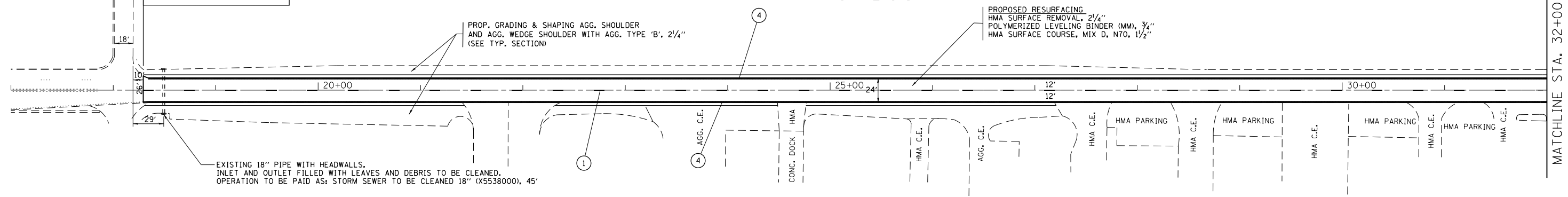
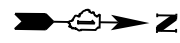


MARION ST.

**IMPROVEMENT BEGINS  
STA. 18+29**

STATE ST.



**LEGEND**

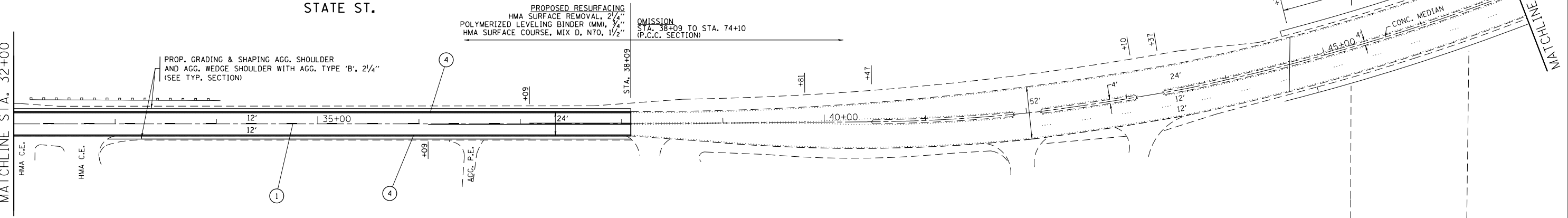
- |  |  |
|--|--|
| ① THERMOPLASTIC PAVEMENT MARKING LINE, SKIP DASH YELLOW CENTERLINE, 30' SKIP - 10' DASH, 4"  | ⑨ THERMOPLASTIC PAVEMENT MARKING LINE, SOLID WHITE LETTERS & SYMBOLS             |
| ② THERMOPLASTIC PAVEMENT MARKING LINE, SOLID DOUBLE YELLOW CENTERLINE, 11" C-C, 4"   | ⑩ THERMOPLASTIC PAVEMENT MARKING LINE, SOLID WHITE SCHOOL CROSSWALK, 12"         |
| ③ THERMOPLASTIC PAVEMENT MARKING LINE, SKIP DASH WHITE LANE LINE, 30' SKIP - 10' DASH, 4"  | ⑪ THERMOPLASTIC PAVEMENT MARKING LINE, SOLID WHITE DOTTED, 6' SKIP - 2' DASH, 6" |
| ④ THERMOPLASTIC PAVEMENT MARKING LINE, SOLID WHITE EDGE LINE, 4"   |  |
| ⑤ THERMOPLASTIC PAVEMENT MARKING LINE, SOLID WHITE LEFT TURN LANE, 6"  |  |
| ⑥ THERMOPLASTIC PAVEMENT MARKING LINE, SOLID YELLOW AND SKIP DASH YELLOW (30' SKIP - 10' DASH), 5 1/2" C-C, 4" DOUBLE LEFT TURN LANE |  |
| ⑦ THERMOPLASTIC PAVEMENT MARKING LINE, SOLID WHITE STOP BAR, 24"   |  |
| ⑧ THERMOPLASTIC PAVEMENT MARKING LINE, SOLID YELLOW DIAGONAL, 45°, 75' C-C, 12"  |  |

**NOTE:**  
 -FOR RAISED REFLECTIVE PAVEMENT MARKERS, REFER TO TYPICAL APPLICATIONS RAISED REFLECTIVE PAVEMENT MARKERS (SNOW-PLOW RESISTANT) AND DISTRICT TYPICAL PAVEMENT MARKERS.  
 -FOR SIDE STREETS RESURFACING LIMITS ARE TO RADIUS RETURNS WITH 4.5' BUTT JOINTS, UNLESS OTHERWISE NOTED.

MATCHLINE STA. 32+00

STATE ST.

I-80/ I-294



FILE NAME =	USER NAME = lryso	DESIGNED -	REVISED -	<b>STATE OF ILLINOIS DEPARTMENT OF TRANSPORTATION</b>	<b>PROP. ROADWAY AND PAVEMENT MARKING PLAN STATE ST. ( U.S. RTE. 6 - MARION ST.)</b>	F.A.U. RTE.	SECTION	COUNTY	TOTAL SHEETS	SHEET NO.
c:\pwork\pwork\lryso\d0251679\0111011-ht-plan.dgn		DRAWN -	REVISED -			2906	0104-RS-4	COOK	25	7
PLOT SCALE = 100.0000' / 1"		CHECKED -	REVISED -			CONTRACT NO. 60M43				
PLOT DATE = 10/2/2012		DATE -	REVISED -			ILLINOIS FED. AID PROJECT				
					SCALE: 1"=50'	SHEET NO. 01 OF 04 SHEETS	STA. 17+00 TO STA. 74+00			