



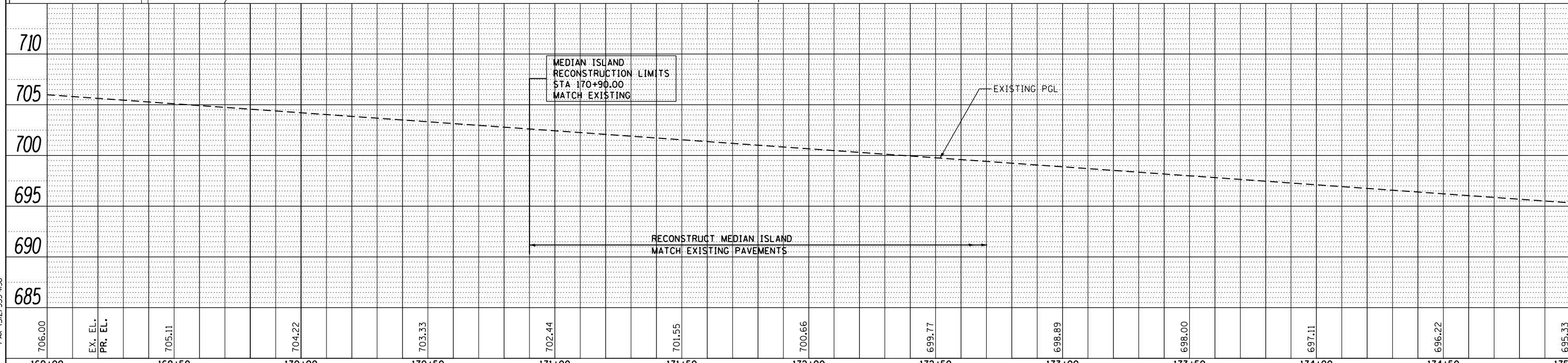
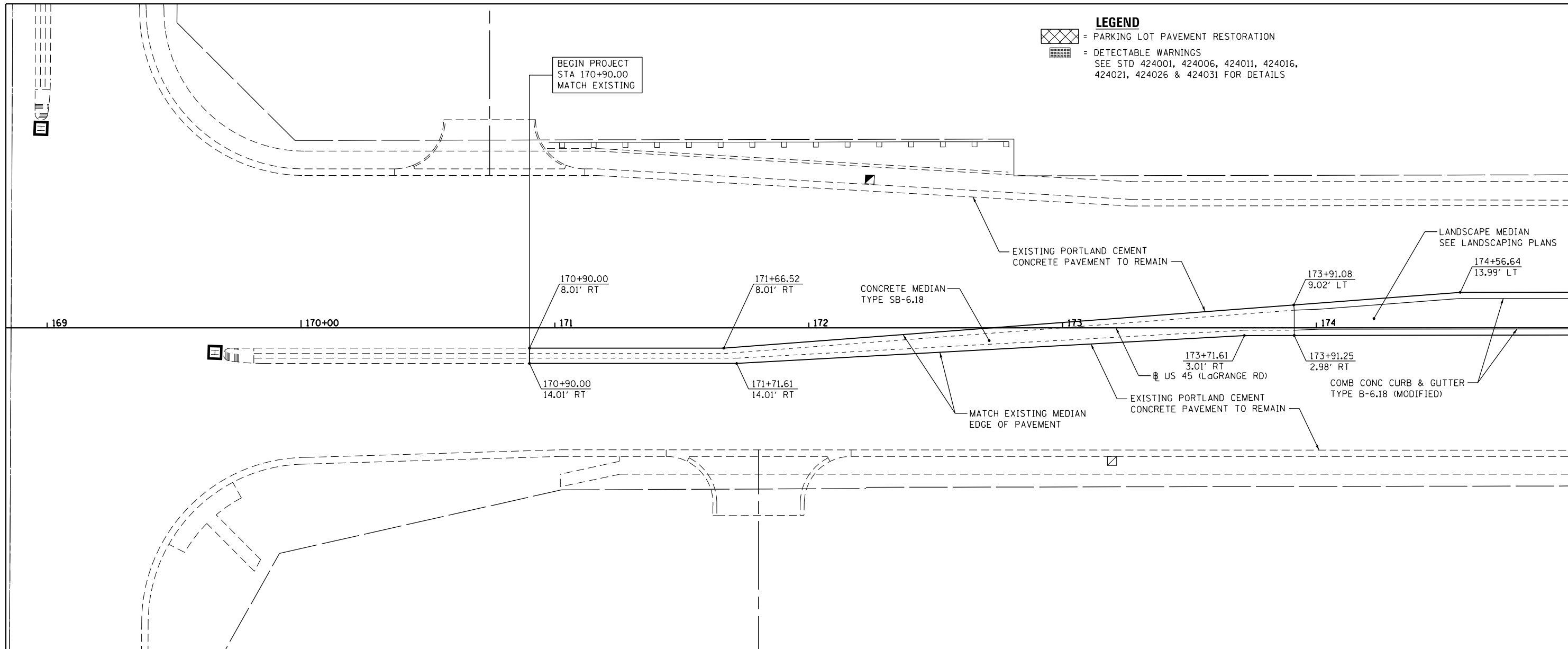
PLAN	SURVEYED	DATE
	PLOTTED	
	GRADES CHECKED	
	STRUCTURE NOTATIONS CHECKED	
	NOTE BOOK NO.	
	FILE NAME	

PROFILE	SURVEYED	DATE
	PLOTTED	
	GRADES CHECKED	
	STRUCTURE NOTATIONS CHECKED	
	NOTE BOOK NO.	
	FILE NAME	

100 S. WACKER DR.  
SUITE 500  
CHICAGO, IL 60606  
TEL (312) 339-4900  
FAX (312) 339-4998

**URS**

**LEGEND**  
 = PARKING LOT PAVEMENT RESTORATION  
 = DETECTABLE WARNINGS  
 SEE STD 424001, 424006, 424011, 424016, 424021, 424026 & 424031 FOR DETAILS



FILE NAME =	USER NAME = Frank.Stallone	DESIGNED - JTF	REVISED -	<b>STATE OF ILLINOIS DEPARTMENT OF TRANSPORTATION</b>	<b>PROPOSED PLAN AND PROFILE - US 45 (LAGRANGE ROAD)</b>	F.A.P. RTE.	SECTION	COUNTY	TOTAL SHEETS	SHEET NO.
D160M61-SHT-PLNPRF01.dgn		DRAWN - JTF	REVISED -			330	103R-4	COOK	877	52
PLOT SCALE = 40.0000' / in.		CHECKED - MJT	REVISED -			<b>PP-01</b>		CONTRACT NO. 60M61		
SHT_PLNPRF URBAN		DATE - 03/13/2013	REVISED -			SCALE: 1"=20'H; 1"=5'V	SHEET 1 OF 18 SHEETS	STA. BEGIN TO STA. 175+00.00	ILLINOIS FED. AID PROJECT	

MATCH LINE STA. 175+00.00  
SEE DRAWING PP-02