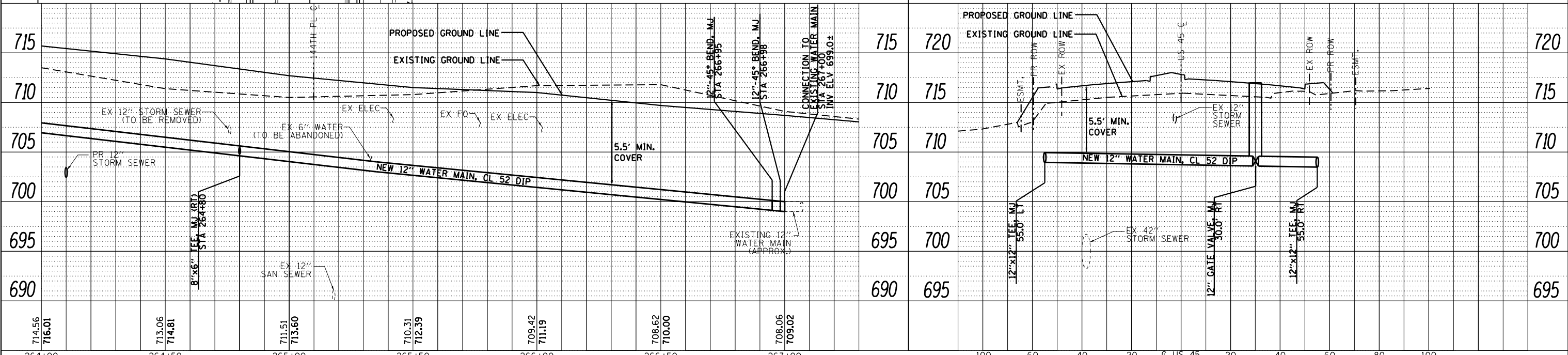
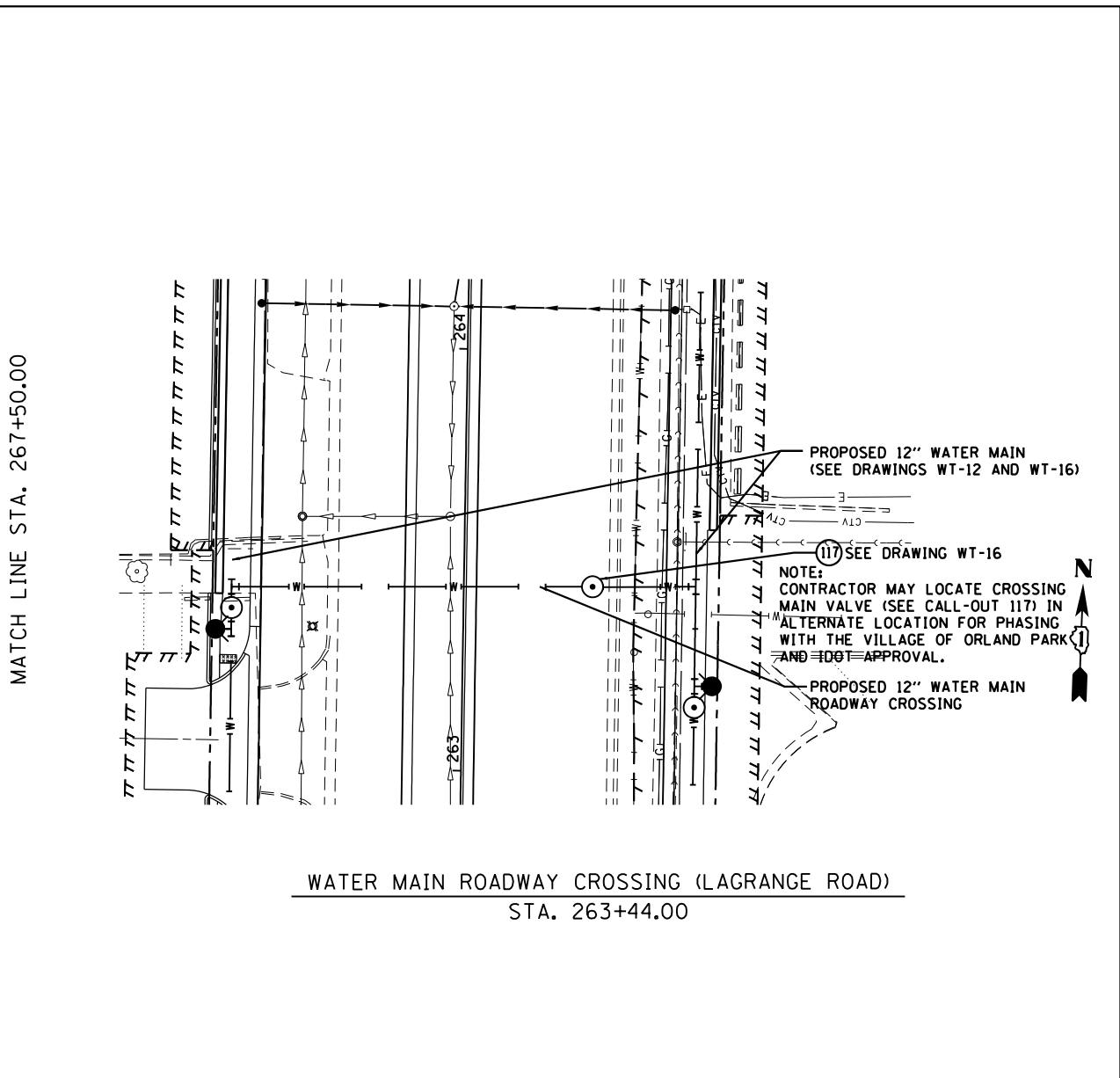
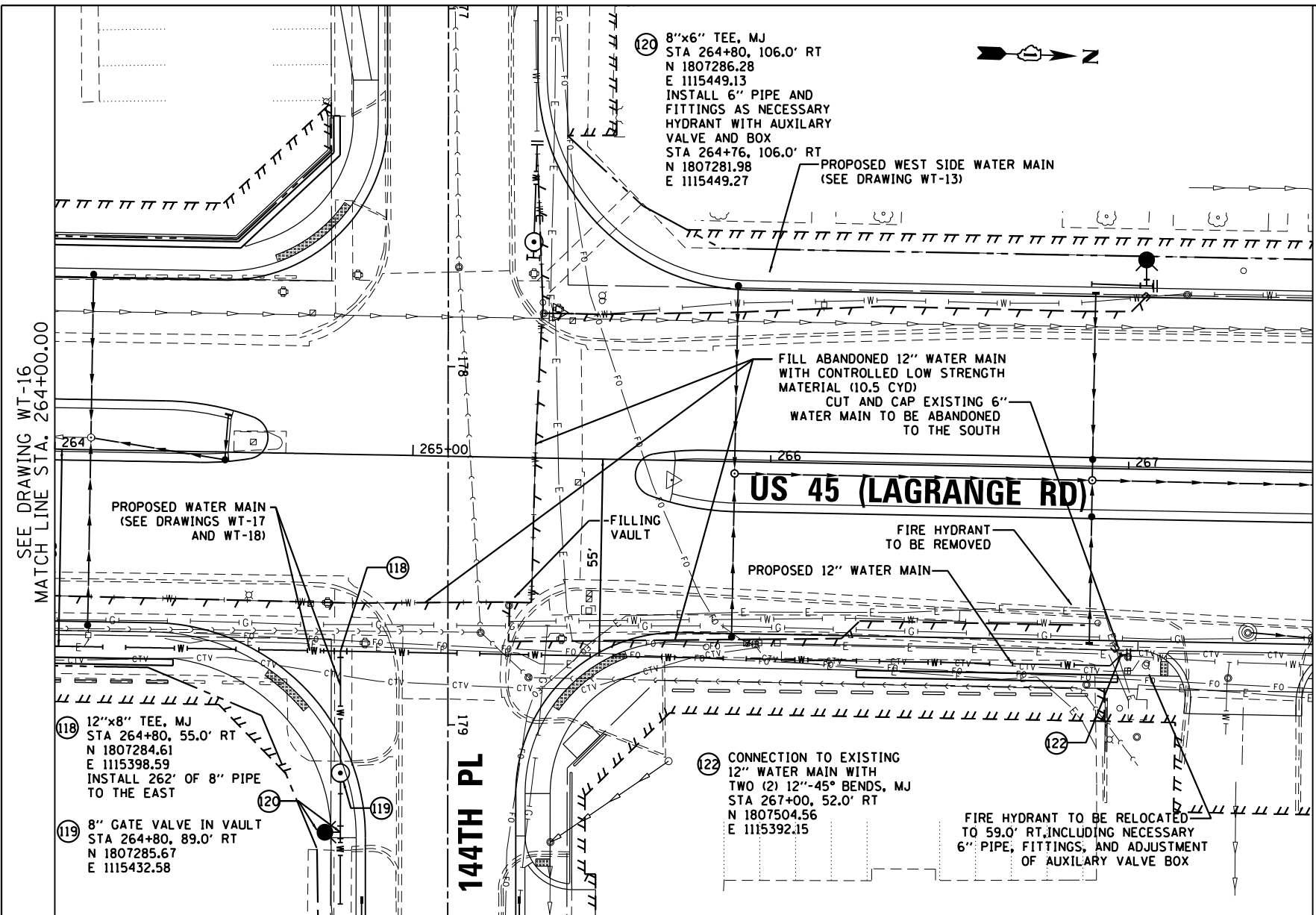


PLAN	SURVEYED	DATE
	PLOTTED	BY
	ALIGNED	CHECKED
	NOTED	FILED
	NO.	NO.

PROFILE	SURVEYED	DATE
	GRADES CHECKED	BY
	STRUCTURE	CHECKED
	NOTATIONS	CHKD
	NO.	NO.

100 S. WACKER DR.
SUITE 500
CHICAGO, IL 60606
TEL: (312) 939-4000
FAX: (312) 939-4998

URS



FILE NAME =	USER NAME = Anthony.Plutz	DESIGNED - DF	REVISED -	STATE OF ILLINOIS DEPARTMENT OF TRANSPORTATION	WATER MAIN - PROPOSED PLAN AND PROFILE US 45 (LAGRANGE ROAD) - EAST SIDE	SCALE: 1"=20'H/1"=5'V SHEET NO. 17 OF 21 SHEETS STA. 264+00.00 TO STA. 270+00.00	F.A.P. RTE.	SECTION	COUNTY	TOTAL SHEETS	SHEET NO.
D160M61-SHT-WATER17.dgn		DRAWN - DF	REVISED -				330	103R-4	COOK	877	248
		CHECKED - TDW	REVISED -				WT-17		CONTRACT NO. 60M61		
		DATE - 03/13/2013	REVISED -				ILLINOIS FED. AID PROJECT				