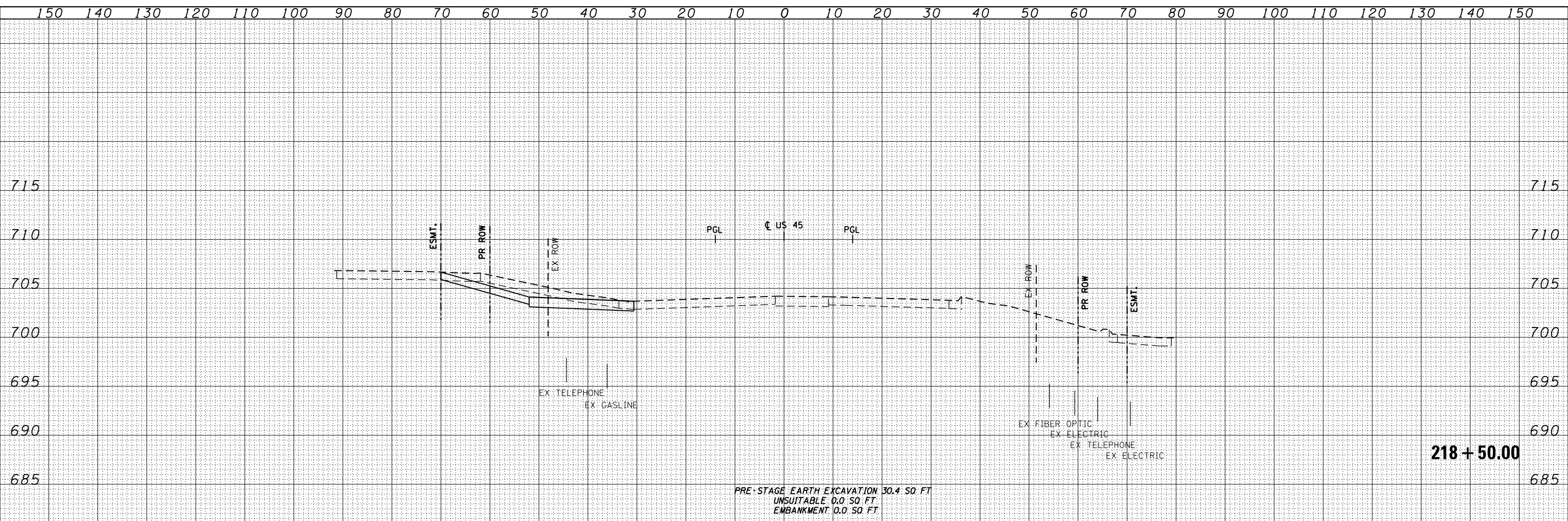
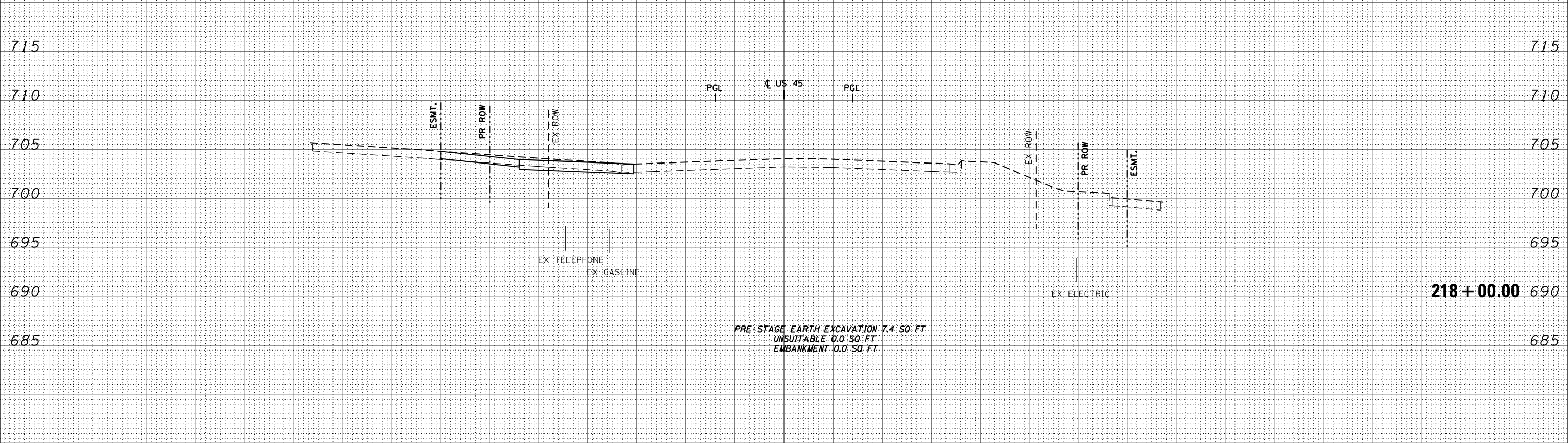


DATE	
BY	
FINISHED SURVEY	
PLOTTED	
TEMPLATE	
NOTE BOOK	
AREAS CHECKED	



DATE	
BY	
ORIGINAL SURVEY	
PLOTTED	
TEMPLATE	
NOTE BOOK	
AREAS CHECKED	



100 S. WACKER DR.  
 CHICAGO, IL 60606  
 TEL 312/939-4000  
 FAX 312/939-4198

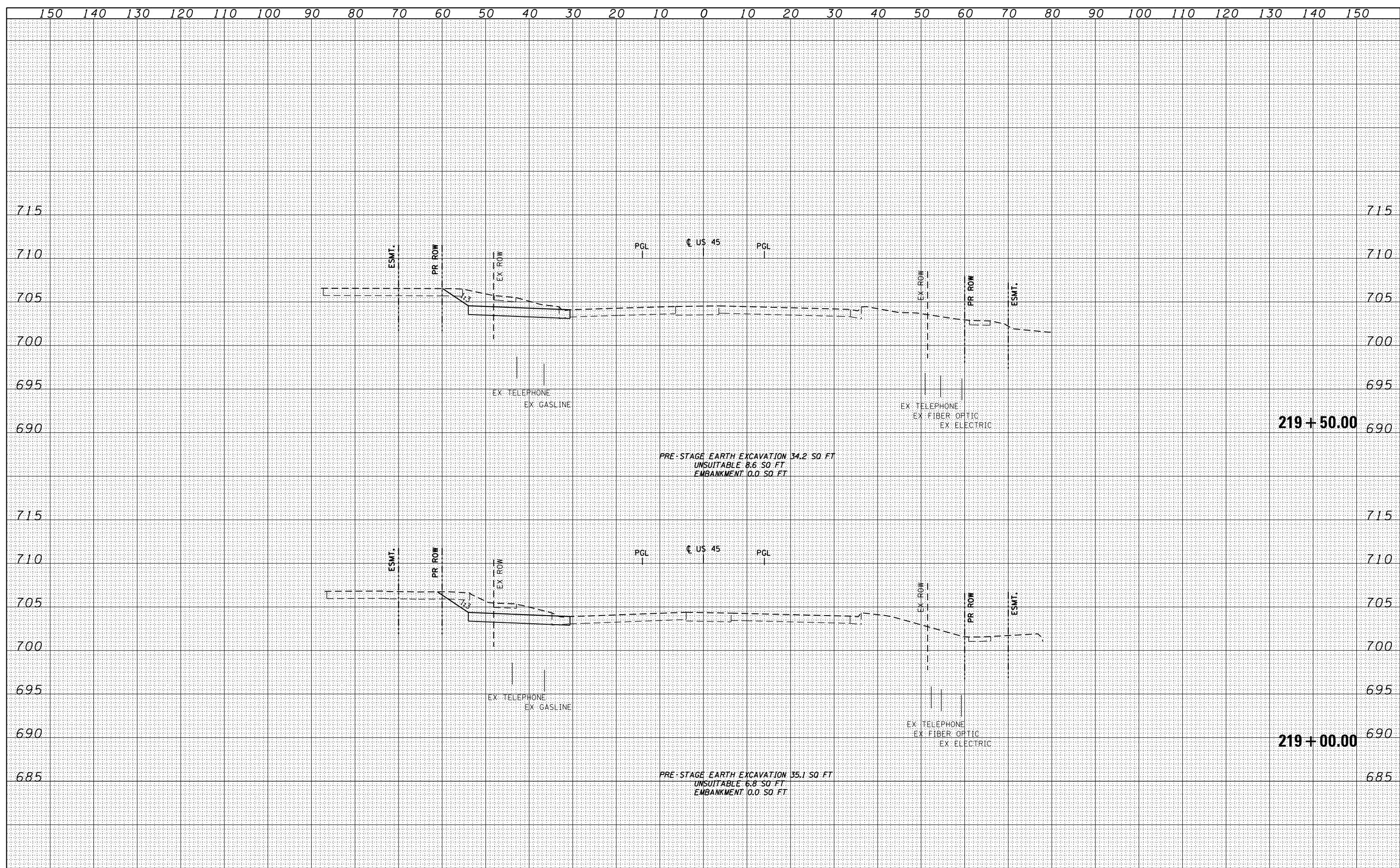


FILE NAME = D:\60M61-SHT-XSST11.dgn	USER NAME = Anthony.Plutz	DESIGNED - JCL	REVISIED -	<b>STATE OF ILLINOIS</b> <b>DEPARTMENT OF TRANSPORTATION</b> <b>US 45 TEMPORARY PAVEMENT CROSS SECTIONS</b> SCALE: 1"=10'H; 1"=5' V SHEET NO. 45 OF 109 SHEETS STA. 218+00.00 TO STA. 218+50.00	F.A.P. RTE. 330	SECTION 103R-4	COUNTY COOK	TOTAL SHEETS 877	SHEET NO. 601	
		DRAWN - JCL	REVISIED -		<b>XS-TUS45-45</b>		CONTRACT NO. 60M61			
		CHECKED - MJT	REVISIED -		ILLINOIS FED. AID PROJECT					
		DATE - 03/13/2013	REVISIED -							

DATE				
BY				
FINISHED		SURVEYED		
NO.		PLOTTED		
NO.		TEMPLATE		
NO.		AREAS CHECKED		

DATE				
BY				
ORIGINAL		SURVEYED		
NO.		PLOTTED		
NO.		TEMPLATE		
NO.		AREAS CHECKED		

100 S. WACKER DR.  
CHICAGO, ILLINOIS 60606  
TEL: (312) 939-1000  
FAX: (312) 939-4198

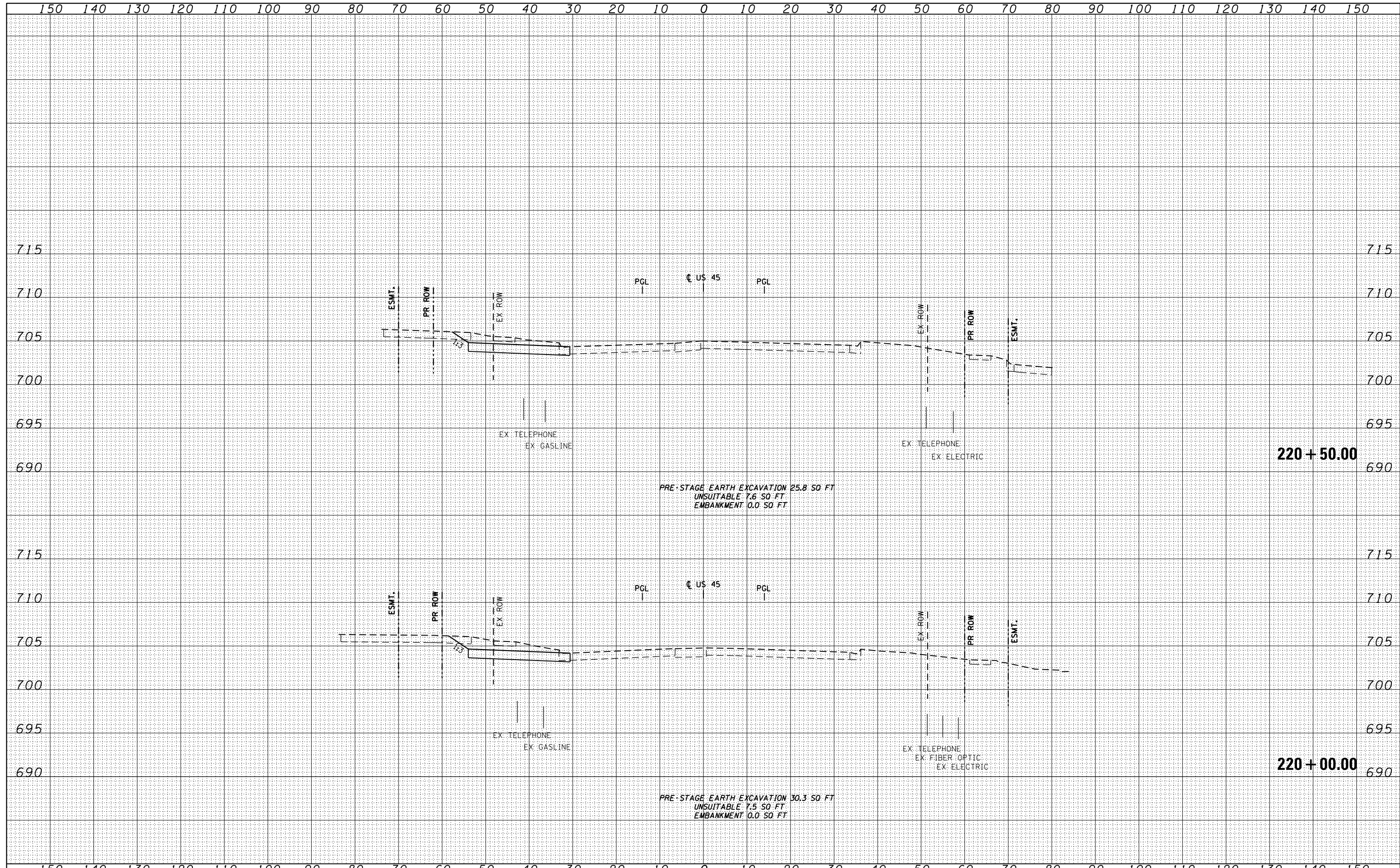


FILE NAME = D160M61-SHT-XSHT11.dgn	USER NAME = Anthony.Plutz	DESIGNED - JCL	REVISED -	<p align="center">STATE OF ILLINOIS DEPARTMENT OF TRANSPORTATION</p> <p align="center"><b>US 45 TEMPORARY PAVEMENT CROSS SECTIONS</b></p> <p align="center">SCALE: 1"=10'H; 1"=5' V SHEET NO. 46 OF 109 SHEETS STA. 219+00.00 TO STA. 219+50.00</p>	F.A.P. RTE. 330	SECTION 103R-4	COUNTY COOK	TOTAL SHEETS 877	SHEET NO. 602
	PLOT SCALE = 20.0003' / in.	CHECKED - MJT	REVISED -		CONTRACT NO. 60M61				
	PLOT DATE = 3/13/2013	DATE - 03/13/2013	REVISED -		ILLINOIS FED. AID PROJECT				
					XS-TUS45-46				

BY	DATE
SURVEYED	
PLOTTED	
TEMPLATE	
AREAS	
CHECKED	
NO.	

BY	DATE
SURVEYED	
PLOTTED	
TEMPLATE	
AREAS	
CHECKED	
NO.	

100 S. WACKER DR.  
 CHICAGO, IL 60606  
 TEL 312/939-4000  
 FAX 312/939-4098

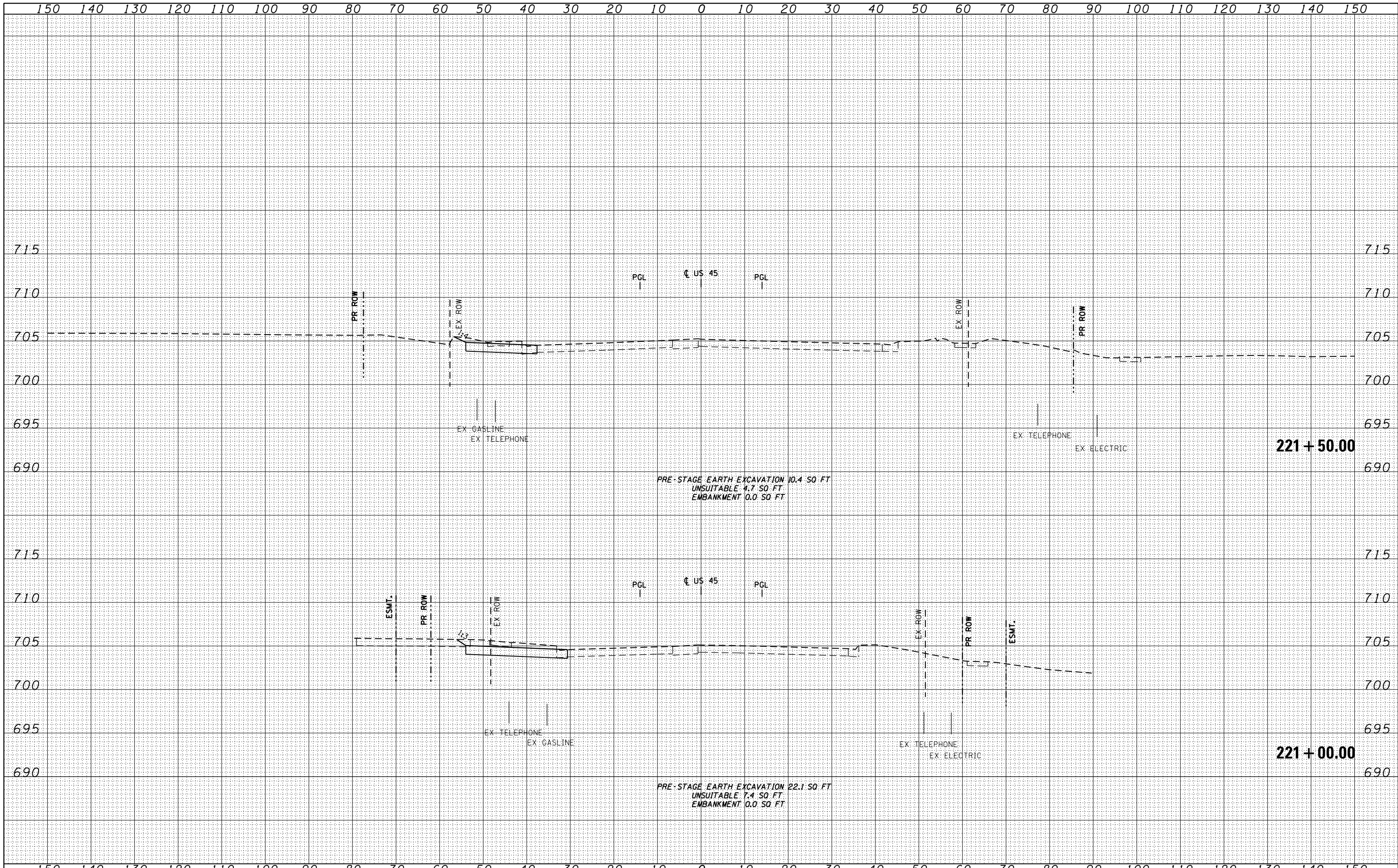


FILE NAME =	USER NAME = Anthony.Plutz	DESIGNED - JCL	REVISED -	STATE OF ILLINOIS DEPARTMENT OF TRANSPORTATION	SCALE: 1"=10'H; 1"=5'V	SHEET NO. 47 OF 109 SHEETS	STA. 220+00.00 TO STA. 220+50.00		
D160M61-SHT-XSHT11.dgn		DRAWN - JCL	REVISED -		F.A.P. RTE. 330	SECTION 103R-4	COUNTY COOK	TOTAL SHEETS 877	SHEET NO. 603
		PLOT SCALE = 20.0003 ' / in.	CHECKED - MJT		REVISED -	XS-TUS45-47		CONTRACT NO. 60M61	
		PLOT DATE = 3/13/2013	DATE - 03/13/2013		REVISED -	ILLINOIS FED. AID PROJECT			

DATE	
BY	
FINISHED SURVEY	
PLOTTED	
TEMPLATE	
NOTE BOOK	
AREAS CHECKED	
NO.	

DATE	
BY	
ORIGINAL SURVEY	
PLOTTED	
TEMPLATE	
NOTE BOOK	
AREAS CHECKED	
NO.	

100 S. WACKER DR.  
 SUITE 200  
 CHICAGO, IL 60606  
 TEL 312/939-4000  
 FAX 312/939-4198




FILE NAME = D:\60M61-SHT-XSHT11.dgn	USER NAME = Anthony.Plutz	DESIGNED - JCL	REVISIED -	<b>STATE OF ILLINOIS</b> <b>DEPARTMENT OF TRANSPORTATION</b> <b>US 45 TEMPORARY PAVEMENT CROSS SECTIONS</b> SCALE: 1"=10'H; 1"=5'V SHEET NO. 48 OF 109 SHEETS STA. 221+00.00 TO STA. 221+50.00	F.A.P. RTE. 330	SECTION 103R-4	COUNTY COOK	TOTAL SHEETS 877	SHEET NO. 604	
	PLOT SCALE = 20.0003' / in.	CHECKED - MJT	REVISIED -		<b>XS-TUS45-48</b>		CONTRACT NO. 60M61			
	PLOT DATE = 3/13/2013	DATE - 03/13/2013	REVISIED -		ILLINOIS FED. AID PROJECT					



DATE	
BY	
FINISHED	
DATE	
BY	
NO.	
NO.	
NO.	
NO.	
NO.	

DATE	
BY	
FINISHED	
DATE	
BY	
NO.	
NO.	
NO.	
NO.	
NO.	

100 S. WACKER DR.  
 CHICAGO, IL 60606  
 TEL 312/939-1000  
 FAX 312/939-4198

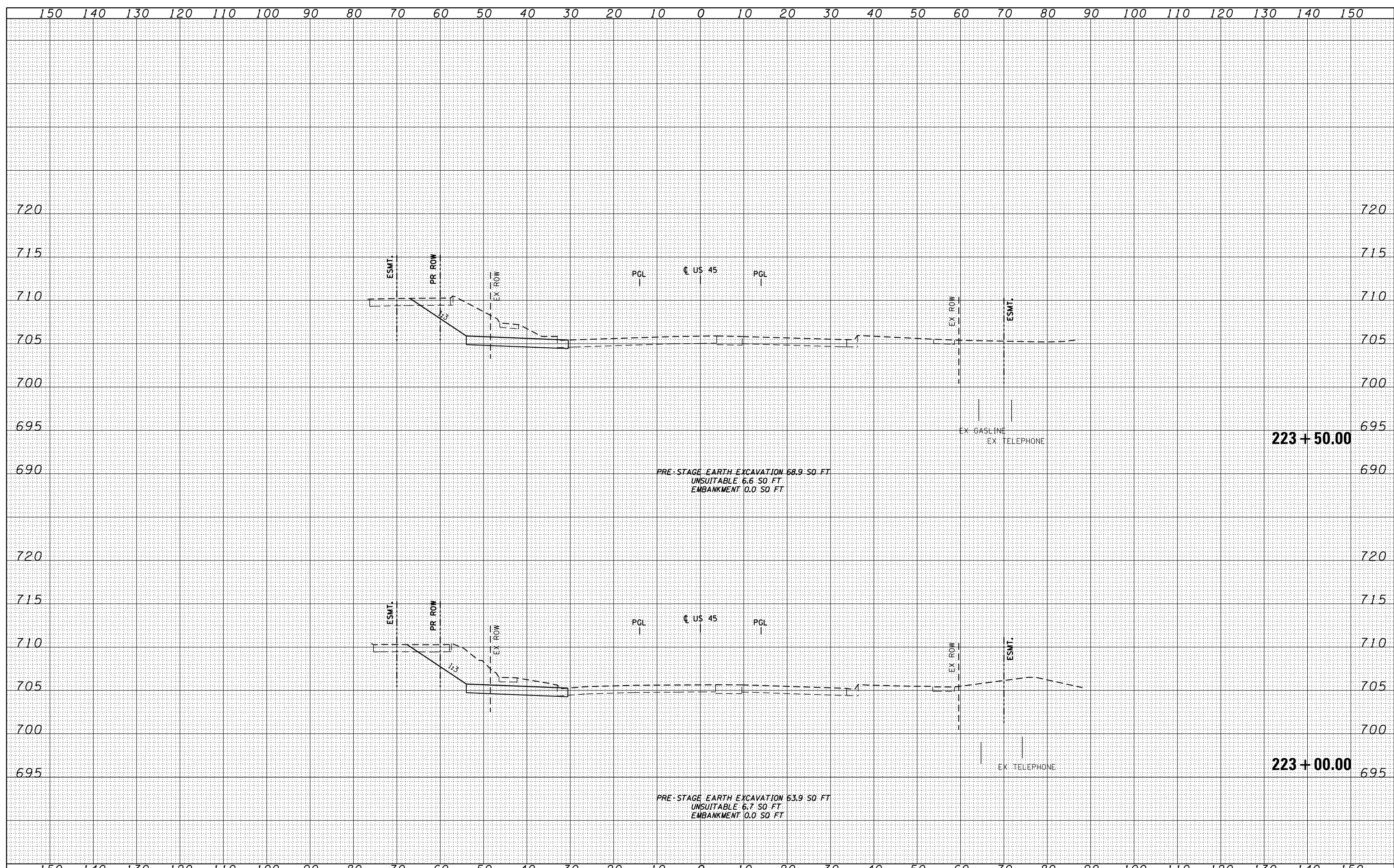


FILE NAME = D:\6061-SHT-XSSH11.dgn	USER NAME = Anthony.Plutz	DESIGNED - JCL	REVISIED -	<b>STATE OF ILLINOIS</b> <b>DEPARTMENT OF TRANSPORTATION</b>	<b>US 45 TEMPORARY PAVEMENT CROSS SECTIONS</b> SCALE: 1"=10'H; 1"=5'	F.A.P. RTE. 330	SECTION 103R-4	COUNTY COOK	TOTAL SHEETS 877	SHEET NO. 605
PLOT SCALE = 20.0003' / in.	CHECKED - MJT	REVISIED -	CONTRACT NO. 60M61							
PLOT DATE = 3/13/2013	DATE - 03/13/2013	REVISIED -	ILLINOIS FED. AID PROJECT							
SHEET NO. 49 OF 109 SHEETS			STA. 222+00.00 TO STA. 222+50.00							

BY	DATE
FINAL SURVEY	SURVEYED
NOTE BOOK	PLOTTED
NO.	TEMPLATE
	AREAS CHECKED
	AREAS CHECKED

BY	DATE
ORIGINAL SURVEY	SURVEYED
NOTE BOOK	PLOTTED
NO.	TEMPLATE
	AREAS CHECKED
	AREAS CHECKED

100 S. WACKER DR.  
 SUITE 606  
 CHICAGO, IL 60606  
 TEL (312) 539-1000  
 FAX (312) 539-4198

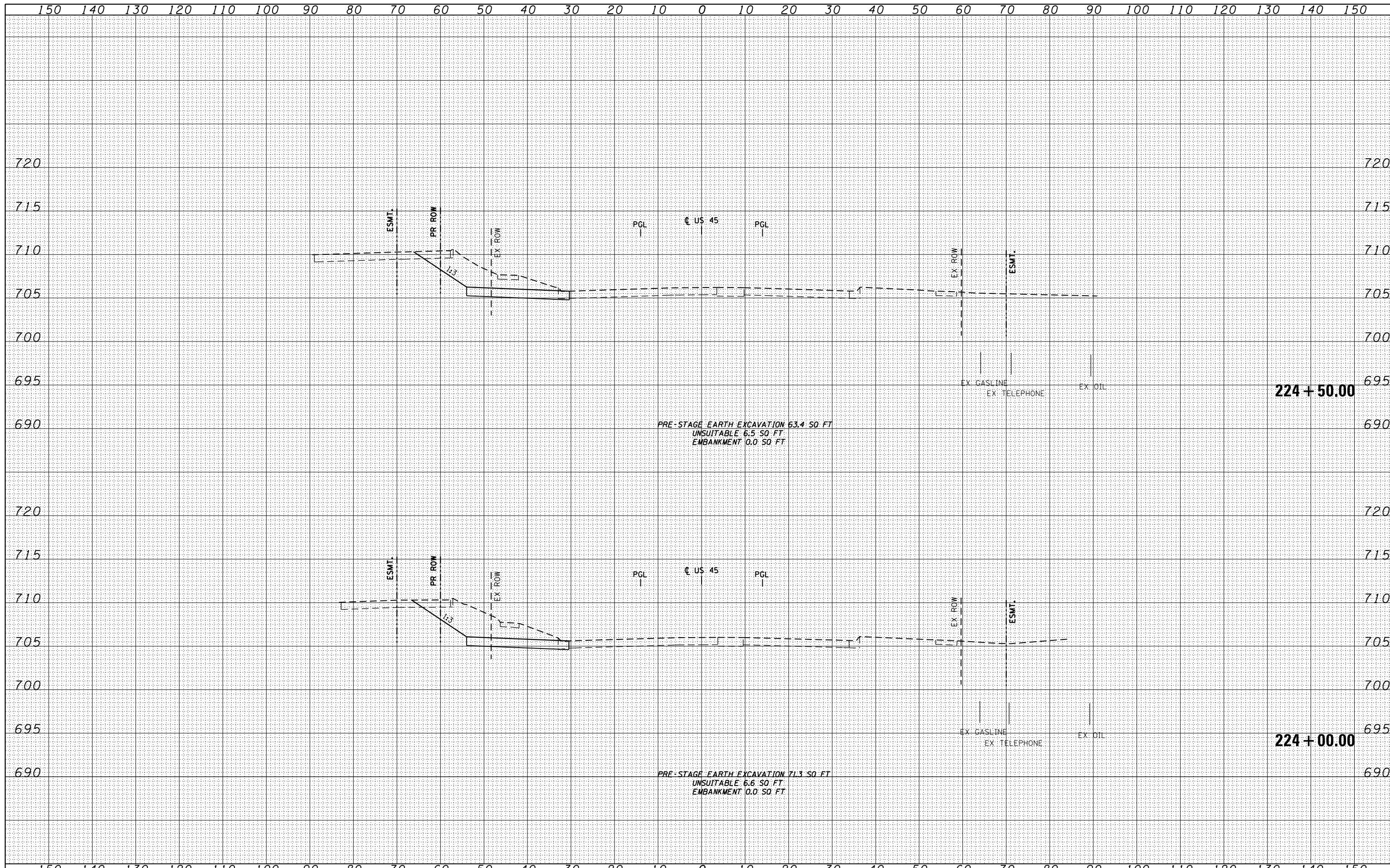


FILE NAME = D:\60M61-SHT-XSST11.dgn				USER NAME = Anthony.Plutz				DESIGNED - JCL				REVISED -					
PLOT SCALE = 20.0003' / in.				CHECKED - MJT				DRAWN - JCL				REVISED -					
PLOT DATE = 3/13/2013				DATE = 03/13/2013				REVISIONS				REVISED -					
<b>STATE OF ILLINOIS</b>												<b>US 45 TEMPORARY PAVEMENT CROSS SECTIONS</b>					
<b>DEPARTMENT OF TRANSPORTATION</b>																	
SCALE: 1"=10'H; 1"=5' V		SHEET NO. 50 OF 109 SHEETS		STA. 223+00.00		TO STA. 223+50.00		F.A.P. RTE. 330		SECTION 103R-4		COUNTY COOK		TOTAL SHEETS 877		SHEET NO. 606	
												XS-TUS45-50		CONTRACT NO. 60M61			
ILLINOIS FED. AID PROJECT																	

BY	DATE
SURVEYED	
PLOTTED	
TEMPLATE	
AREAS CHECKED	
NO.	

BY	DATE
SURVEYED	
PLOTTED	
TEMPLATE	
AREAS CHECKED	
NO.	

100 S. WACKER DR.  
CHICAGO, IL 60606  
TEL 312/539-1000  
FAX 312/539-4198



FILE NAME = D160M61-SHT-XSSH111.dgn

USER NAME = Anthony.Plutz	DESIGNED - JCL	REVISED -
	DRAWN - JCL	REVISED -
PLOT SCALE = 20.0003' / in.	CHECKED - MJT	REVISED -
PLOT DATE = 3/13/2013	DATE - 03/13/2013	REVISED -

STATE OF ILLINOIS  
DEPARTMENT OF TRANSPORTATION

US 55 TEMPORARY PAVEMENT CROSS SECTIONS

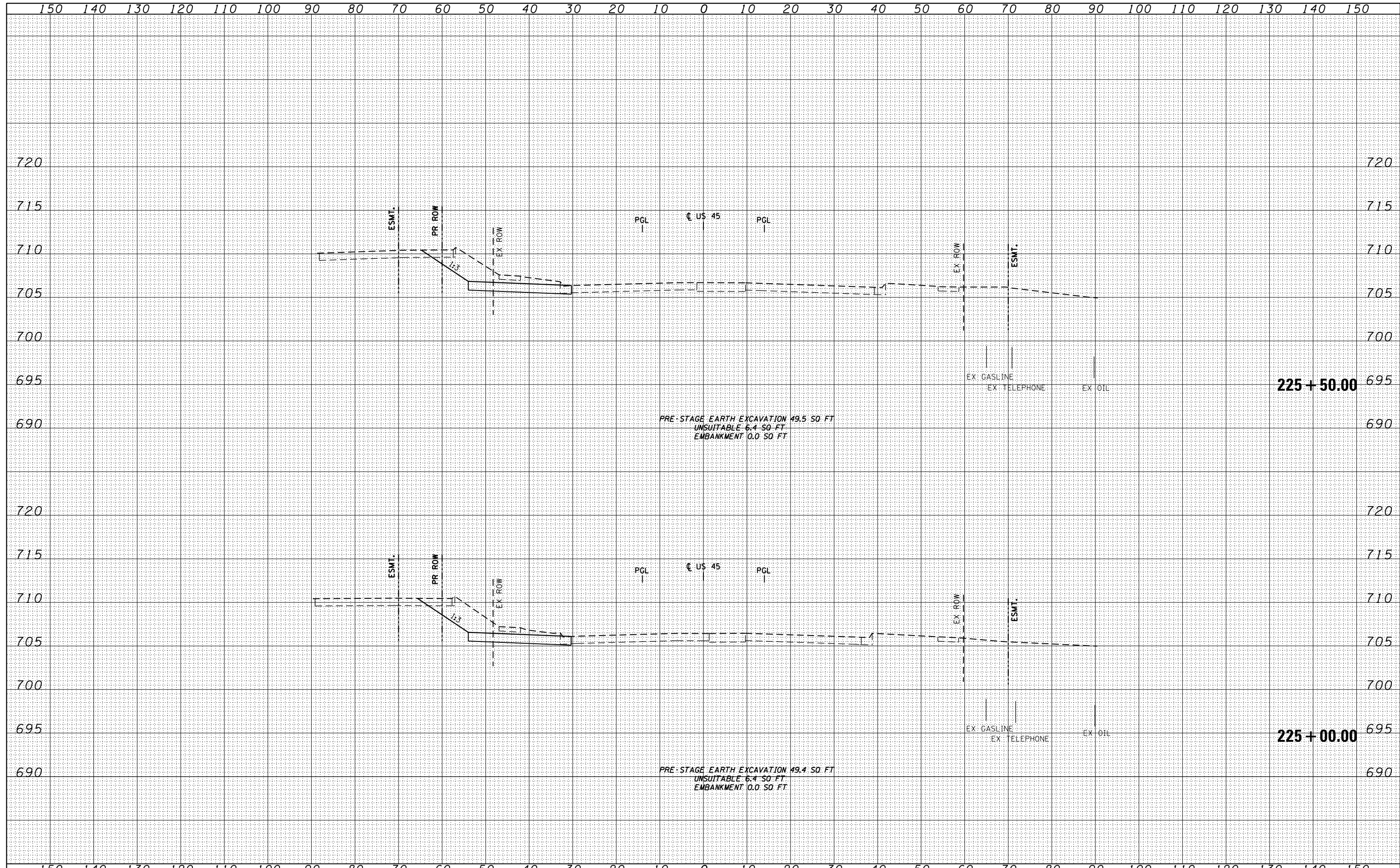
SCALE: 1"=10'H; 1"=5' SHEET NO. 51 OF 109 SHEETS STA. 224+00.00 TO STA. 224+50.00

F.A.P. RTE.	SECTION	COUNTY	TOTAL SHEETS	SHEET NO.
330	103R-4	COOK	877	607
XS-TUS45-51			CONTRACT NO. 60M61	
ILLINOIS FED. AID PROJECT				

BY	DATE
FINAL SURVEY	SURVEYED
NOTE BOOK	PLOTTED
	TEMPLATE
	AREAS CHECKED

BY	DATE
ORIGINAL SURVEY	SURVEYED
NOTE BOOK	PLOTTED
	TEMPLATE
	AREAS CHECKED

100 S. WACKER DR.  
 CHICAGO, IL 60606  
 TEL (312) 939-0000  
 FAX (312) 939-4198



FILE NAME = D160M61-SHT-XSSH11.dgn	USER NAME = Anthony.Plutz	DESIGNED - JCL	REVISED -
		DRAWN - JCL	REVISED -
	PLOT SCALE = 20.0003' / in.	CHECKED - MJT	REVISED -
	PLOT DATE = 3/13/2013	DATE - 03/13/2013	REVISED -

**STATE OF ILLINOIS**  
**DEPARTMENT OF TRANSPORTATION**

**US 45 TEMPORARY PAVEMENT CROSS SECTIONS**

SCALE: 1"=10'H; 1"=5'     SHEET NO. 52 OF 109 SHEETS     STA. 225+00.00 TO STA. 225+50.00

F.A.P. RTE.	SECTION	COUNTY	TOTAL SHEETS	SHEET NO.
330	103R-4	COOK	877	608
<b>XS-TUS45-52</b>			<b>CONTRACT NO. 60M61</b>	

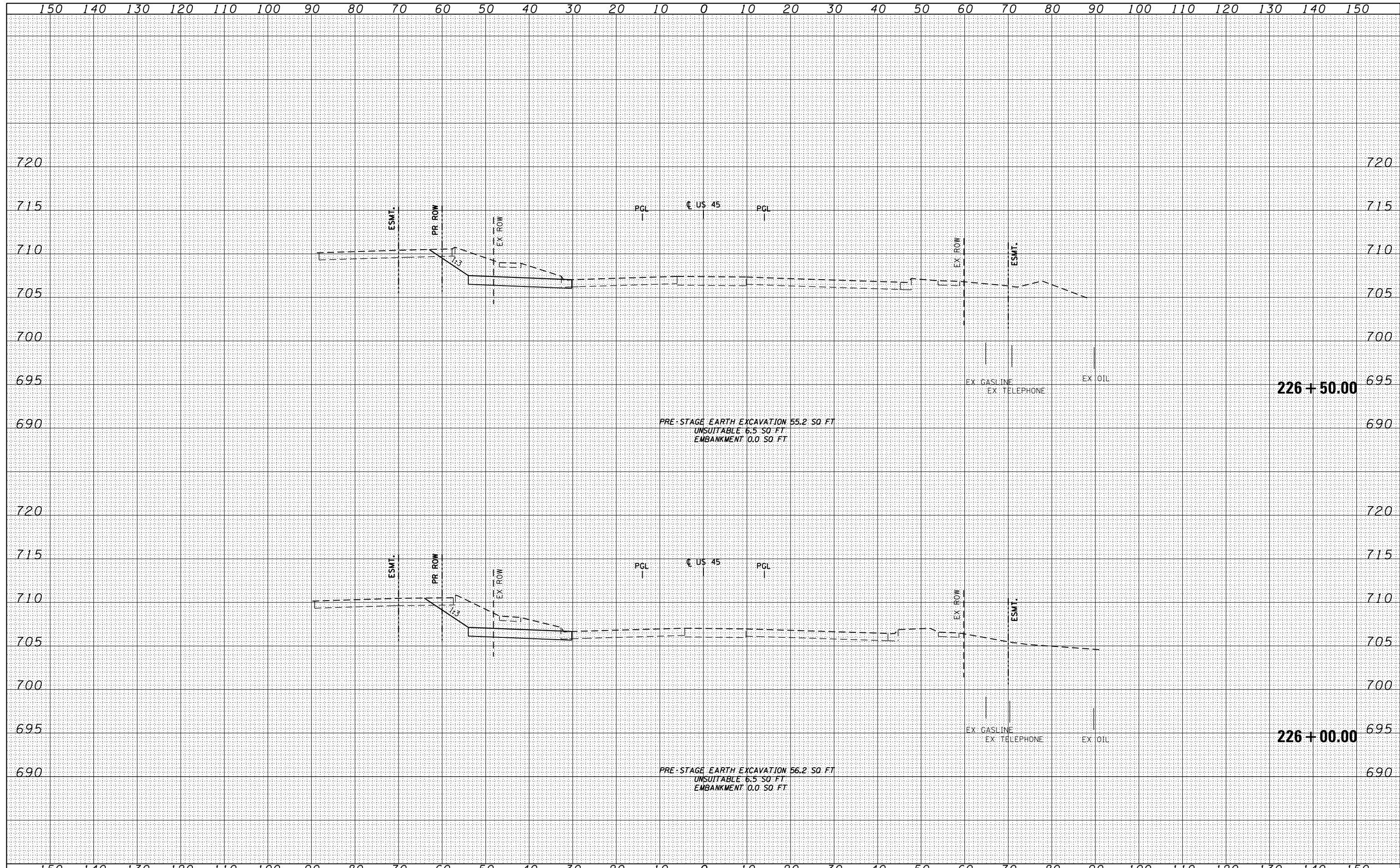
ILLINOIS FED. AID PROJECT



BY	DATE
SURVEYED	
PLOTTED	
TEMPLATE	
AREAS	
CHECKED	
FINL SURVEY	
NOTE BOOK	
NO.	

BY	DATE
SURVEYED	
PLOTTED	
TEMPLATE	
AREAS	
CHECKED	
ORIGINAL SURVEY	
NOTE BOOK	
NO.	

100 S. WACKER DR.  
 CHICAGO, IL 60606  
 TEL 312/939-1000  
 FAX 312/939-4198



FILE NAME =	USER NAME = Anthony.Plutz
D160M61-SHT-XSST11.dgn	DESIGNED - JCL
	DRAWN - JCL
	CHECKED - MJT
	DATE - 03/13/2013
	REVISD -
	REVISD -
	REVISD -
	REVISD -

DESIGNED - JCL	REVISD -
DRAWN - JCL	REVISD -
CHECKED - MJT	REVISD -
DATE - 03/13/2013	REVISD -

**STATE OF ILLINOIS  
DEPARTMENT OF TRANSPORTATION**

**US 45 TEMPORARY PAVEMENT CROSS SECTIONS**

SCALE: 1"=10'H; 1"=5' SHEET NO. 53 OF 109 SHEETS STA. 226+00.00 TO STA. 226+50.00


F.A.P. RTE.	SECTION	COUNTY	TOTAL SHEETS	SHEET NO.
330	103R-4	COOK	877	609
<b>XS-TUS45-53</b>			<b>CONTRACT NO. 60M61</b>	
ILLINOIS FED. AID PROJECT				

DATE	BY	SURVEYED	PLOTTED	TEMPLATED	AREAS CHECKED
		FIN	SV	PT	AR
		FIN	SV	PT	AR
		FIN	SV	PT	AR

DATE	BY	SURVEYED	PLOTTED	TEMPLATED	AREAS CHECKED
		OR	PL	TE	AR
		OR	PL	TE	AR
		OR	PL	TE	AR

100 S. WACKER DR.  
 SUITE 100  
 CHICAGO, IL 60606  
 TEL 312-939-1000  
 FAX 312-939-4198

**URS**




FILE NAME = D160M61-SHT-XSST11.dgn	USER NAME = Anthony.Plutz	DESIGNED - JCL	REVISED -	STATE OF ILLINOIS DEPARTMENT OF TRANSPORTATION	US 45 TEMPORARY PAVEMENT CROSS SECTIONS			F.A.P. RTE. 330	SECTION 103R-4	COUNTY COOK	TOTAL SHEETS 877	SHEET NO. 610
		PLOT SCALE = 20.0003' / in.	CHECKED - MJT		REVISED -	SCALE: 1"=10'H; 1"=5'V			SHEET NO. 54 OF 109 SHEETS			CONTRACT NO. 60M61
PLOT DATE = 3/13/2013	DATE = 03/13/2013	REVISED -	STA. 227+00.00 TO STA. 227+50.00			ILLINOIS FED. AID PROJECT						

DATE	
BY	
FINISHED SURVEY	
PLOTTED	
TEMPLATE	
NOTE BOOK	
AREAS CHECKED	
NO.	

DATE	
BY	
ORIGINAL SURVEY	
PLOTTED	
TEMPLATE	
NOTE BOOK	
AREAS CHECKED	
NO.	

100 S. WACKER DR.  
 SUITE 200  
 CHICAGO, IL 60606  
 TEL 312/939-0000  
 FAX 312/939-4198




FILE NAME = D160M61-SHT-XSSH11.dgn	USER NAME = Anthony.Plutz	DESIGNED - JCL	REVISIED -	<b>STATE OF ILLINOIS</b> <b>DEPARTMENT OF TRANSPORTATION</b> <b>US 45 TEMPORARY PAVEMENT CROSS SECTIONS</b> SCALE: 1"=10'H; 1"=5' V SHEET NO. 55 OF 109 SHEETS STA. 228+00.00 TO STA. 228+50.00	F.A.P. RTE. 330	SECTION 103R-4	COUNTY COOK	TOTAL SHEETS 877	SHEET NO. 611	
	PLOT SCALE = 20.0003' / in.	DRAWN - JCL	REVISIED -		<b>XS-TUS45-55</b>		CONTRACT NO. 60M61			
	PLOT DATE = 3/13/2013	CHECKED - MJT	REVISIED -		ILLINOIS FED. AID PROJECT					
		DATE - 03/13/2013	REVISIED -							

BY	DATE
SURVEYED	
PLOTTED	
TEMPLATE	
AREAS CHECKED	
NO.	

BY	DATE
SURVEYED	
PLOTTED	
TEMPLATE	
AREAS CHECKED	
NO.	

100 S. WACKER DR.  
 CHICAGO, IL 60606  
 TEL 312/939-4000  
 FAX 312/939-4098



FILE NAME =	D160M61-SHT-XSHT11.dgn
-------------	------------------------

USER NAME = Anthony.Plutz	DESIGNED - JCL	REVISED -
	DRAWN - JCL	REVISED -
PLOT SCALE = 20.0003' / in.	CHECKED - MJT	REVISED -
PLOT DATE = 3/13/2013	DATE - 03/13/2013	REVISED -

STATE OF ILLINOIS  
 DEPARTMENT OF TRANSPORTATION

US 45 TEMPORARY PAVEMENT CROSS SECTIONS

SCALE: 1"=10'H; 1"=5' V SHEET NO. 56 OF 109 SHEETS STA. 229+00.00 TO STA. 229+50.00


F.A.P. RTE. 330	SECTION 103R-4	COUNTY COOK	TOTAL SHEETS 877	SHEET NO. 612
XS-TUS45-56		CONTRACT NO. 60M61		
ILLINOIS FED. AID PROJECT				



BY	DATE
SURVEYED	
PLOTTED	
TEMPLATE	
AREAS	
CHECKED	
NO.	

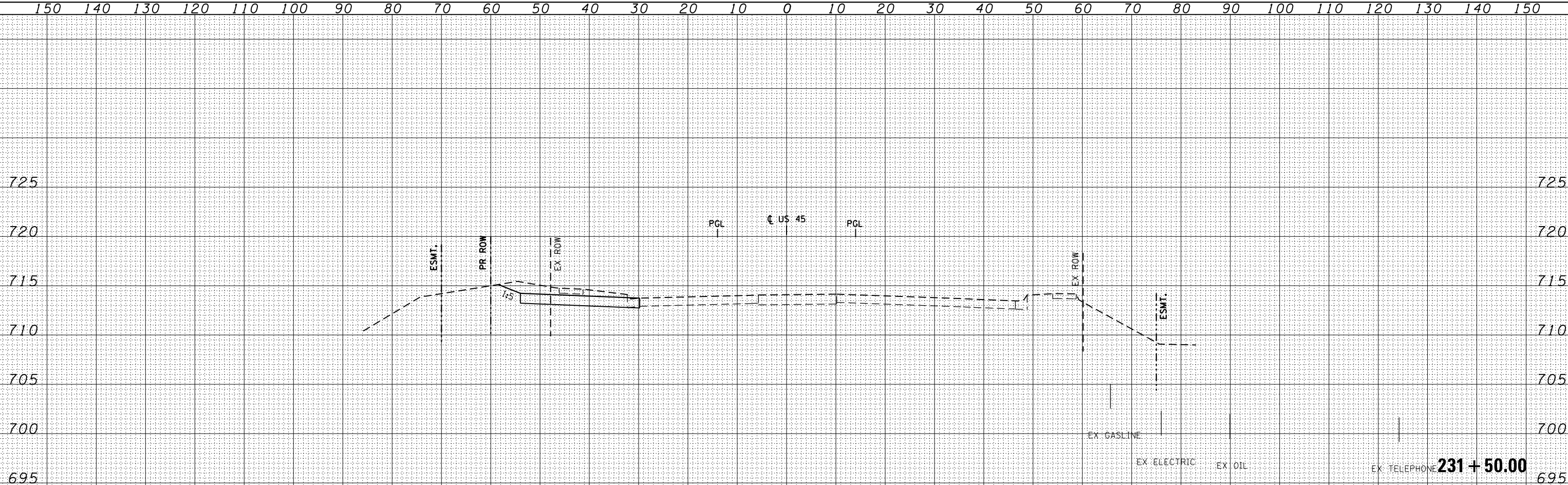
BY	DATE
SURVEYED	
PLOTTED	
TEMPLATE	
AREAS	
CHECKED	
NO.	

100 S. WACKER DR.  
 CHICAGO, IL 60606  
 TEL (312) 939-4000  
 FAX (312) 939-4198



FILE NAME = D160M61-SHT-XSSH11.dgn	USER NAME = Anthony.Plutz	DESIGNED - JCL	REVISED -	<b>STATE OF ILLINOIS</b> <b>DEPARTMENT OF TRANSPORTATION</b> <b>US 45 TEMPORARY PAVEMENT CROSS SECTIONS</b> SCALE: 1"=10'H, 1"=5' V SHEET NO. 57 OF 109 SHEETS STA. 230+00.00 TO STA. 230+50.00	<table border="1"> <tr><td>F.A.P. RTE. 330</td><td>SECTION 103R-4</td><td>COUNTY COOK</td><td>TOTAL SHEETS 877</td><td>SHEET NO. 613</td></tr> <tr><td colspan="3">XS-TUS45-57</td><td colspan="2">CONTRACT NO. 60M61</td></tr> <tr><td colspan="5">ILLINOIS FED. AID PROJECT</td></tr> </table>	F.A.P. RTE. 330	SECTION 103R-4	COUNTY COOK	TOTAL SHEETS 877	SHEET NO. 613	XS-TUS45-57			CONTRACT NO. 60M61		ILLINOIS FED. AID PROJECT				
F.A.P. RTE. 330	SECTION 103R-4	COUNTY COOK	TOTAL SHEETS 877			SHEET NO. 613														
XS-TUS45-57			CONTRACT NO. 60M61																	
ILLINOIS FED. AID PROJECT																				
PLOT SCALE = 20.0003' / in.	CHECKED - MJT	REVISED -	REVISED -																	
PLOT DATE = 3/13/2013	DATE - 03/13/2013	REVISED -	REVISED -																	

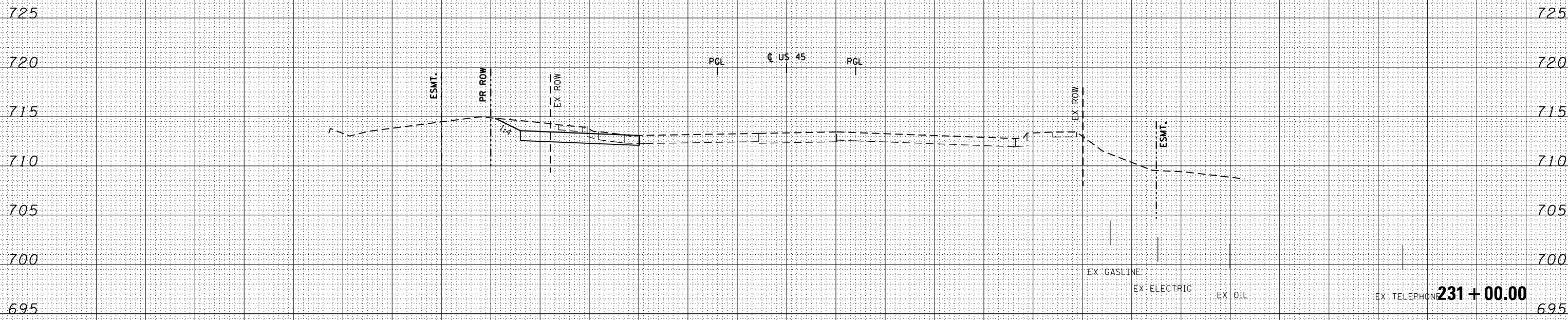
DATE	
BY	
FINISHED SURVEY	
PLOTTED	
TEMPLATE	
NOTE BOOK	
AREAS CHECKED	



PRE-STAGE EARTH EXCAVATION 30.2 SO. FT  
 UNSUITABLE 6.9 SO. FT  
 EMBANKMENT 0.0 SO. FT

231 + 50.00

DATE	
BY	
ORIGINAL SURVEY	
PLOTTED	
TEMPLATE	
NOTE BOOK	
AREAS CHECKED	



PRE-STAGE EARTH EXCAVATION 23.8 SO. FT  
 UNSUITABLE 4.3 SO. FT  
 EMBANKMENT 0.0 SO. FT

231 + 00.00

100 S. WACKER DR.  
 CHICAGO, IL 60606  
 TEL 312/935-0000  
 FAX 312/935-4198

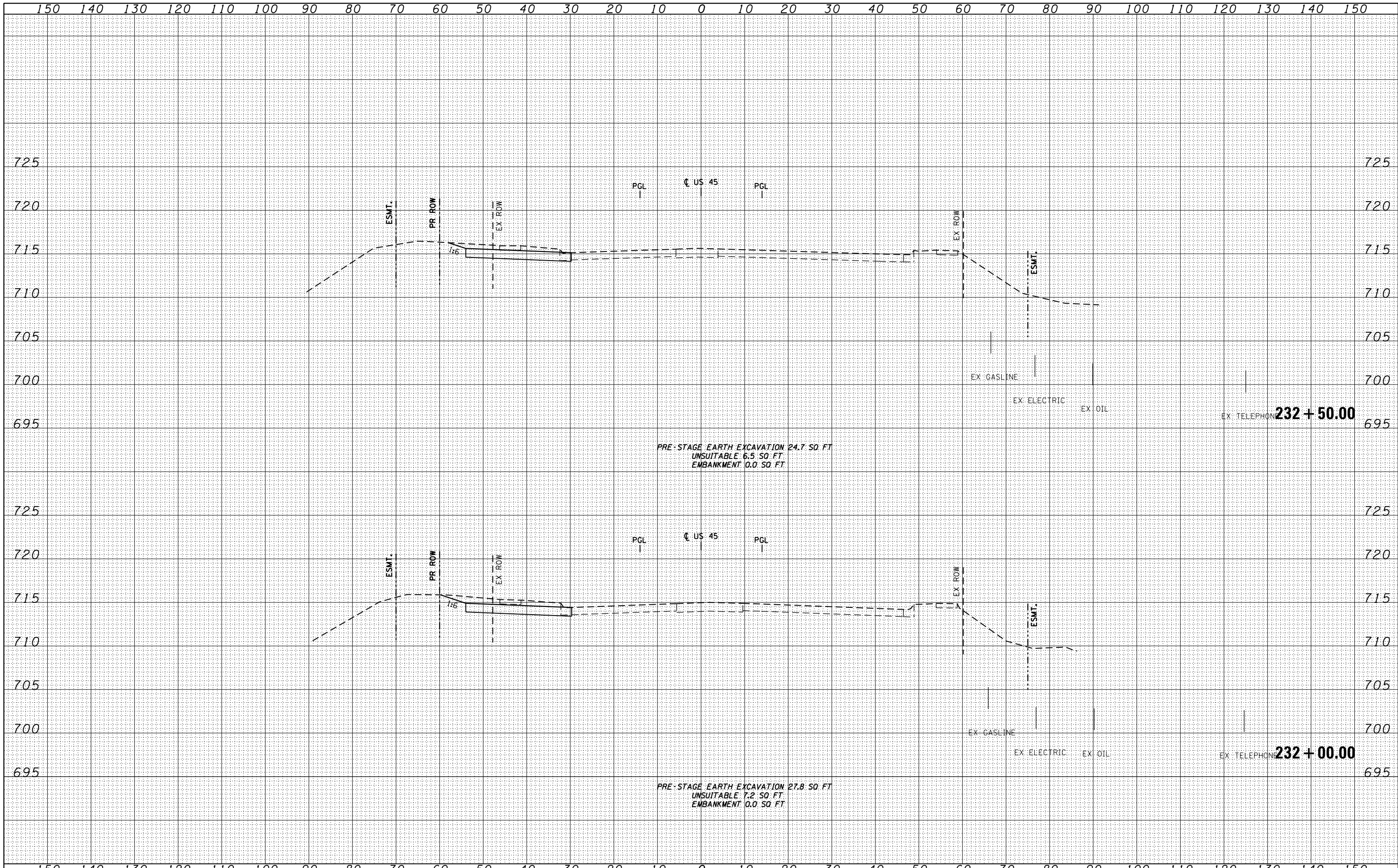


FILE NAME = D160M61-SHT-XSHT11.dgn	USER NAME = Anthony.Plutz	DESIGNED - JCL	REVISED -	STATE OF ILLINOIS DEPARTMENT OF TRANSPORTATION	US 45 TEMPORARY PAVEMENT CROSS SECTIONS			F.A.P. RTE. 330	SECTION 103R-4	COUNTY COOK	TOTAL SHEETS 877	SHEET NO. 614	
	PLOT SCALE = 20.0003' / in.	CHECKED - MJT	REVISED -		SCALE: 1"=10'H; 1"=5'V	SHEET NO. 58 OF 109 SHEETS	STA. 231+00.00 TO STA. 231+50.00	XS-TUS45-58		CONTRACT NO. 60M61			
	PLOT DATE = 3/13/2013	DATE - 03/13/2013	REVISED -		ILLINOIS FED. AID PROJECT								

DATE	
BY	
FINISHED SURVEY	
NOTED SURVEY	
PLOTTED SURVEY	
TEMPLATE SURVEY	
AREAS SURVEY	
CHECKED SURVEY	

DATE	
BY	
ORIGINAL SURVEY	
NOTED SURVEY	
PLOTTED SURVEY	
TEMPLATE SURVEY	
AREAS SURVEY	
CHECKED SURVEY	

100 S. WACKER DR.  
 SUITE 200  
 CHICAGO, IL 60606  
 TEL (312) 939-1000  
 FAX (312) 939-4198

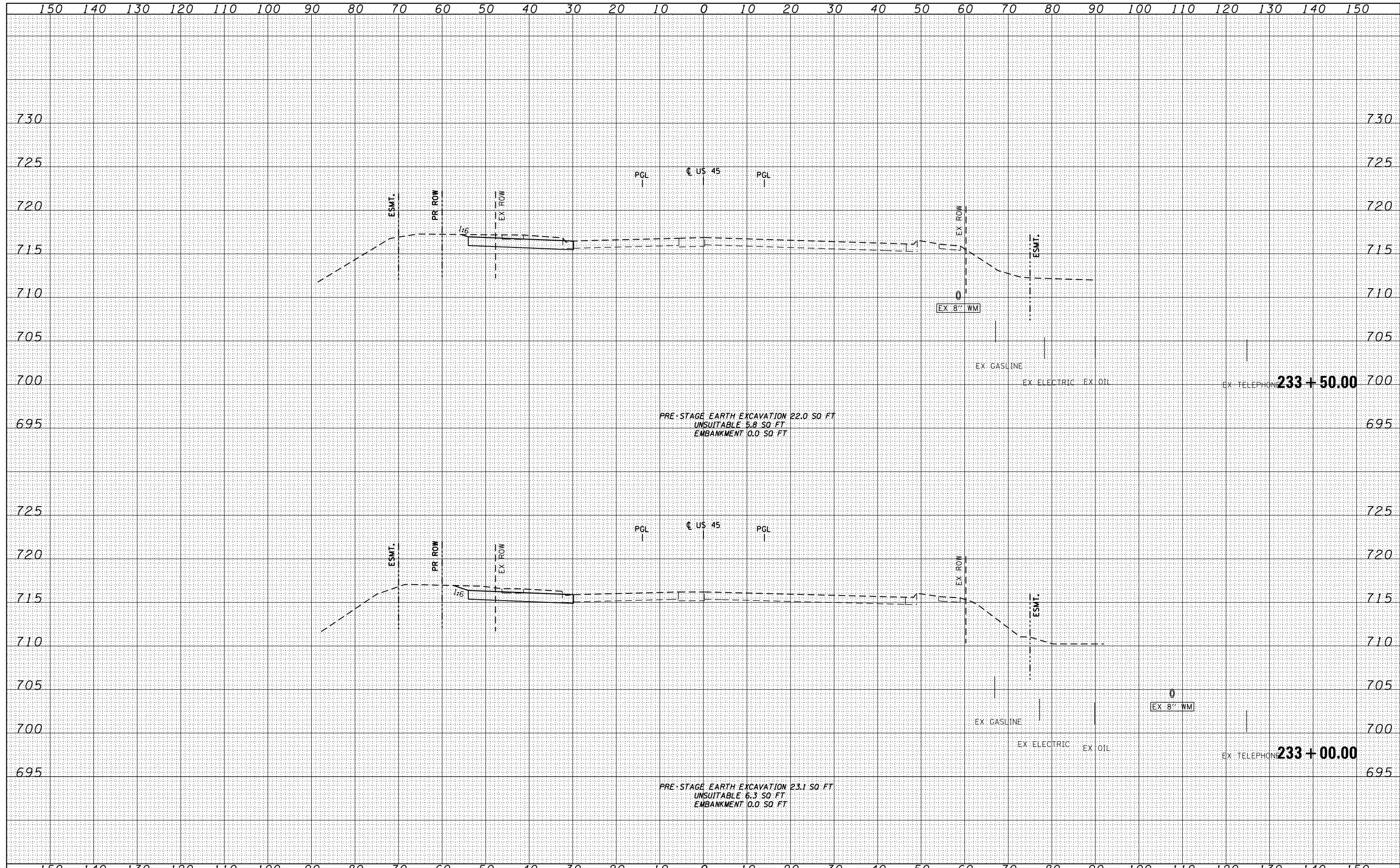


FILE NAME = D:\60M61-SHT-XSHT11.dgn	USER NAME = Anthony.Plutz	DESIGNED - JCL	REVISIED -	<b>STATE OF ILLINOIS</b> <b>DEPARTMENT OF TRANSPORTATION</b> <b>US 45 TEMPORARY PAVEMENT CROSS SECTIONS</b> SCALE: 1"=10'H; 1"=5'V SHEET NO. 59 OF 109 SHEETS STA. 232+00.00 TO STA. 232+50.00	F.A.P. RTE. 330	SECTION 103R-4	COUNTY COOK	TOTAL SHEETS 877	SHEET NO. 615	
		DRAWN - JCL	REVISIED -		<b>XS-TUS45-59</b>		CONTRACT NO. 60M61			
		CHECKED - MJT	REVISIED -		ILLINOIS FED. AID PROJECT					
		DATE - 03/13/2013	REVISIED -							

DATE	
BY	
FINISHED SURVEY	
PLOTTED	
TEMPLATE	
NOTE BOOK	
AREAS CHECKED	
NO.	

DATE	
BY	
ORIGINAL SURVEY	
PLOTTED	
TEMPLATE	
NOTE BOOK	
AREAS CHECKED	
NO.	

100 S. WACKER DR.  
 SUITE 200  
 CHICAGO, IL 60606  
 TEL 312/939-4000  
 FAX 312/939-4198



FILE NAME = D:\60M61-SHT-XSHT11.dgn

USER NAME = Anthony.Plutz	DESIGNED - JCL	REVISED -
	DRAWN - JCL	REVISED -
PLOT SCALE = 20.0003' / in.	CHECKED - MJT	REVISED -
PLOT DATE = 3/13/2013	DATE - 03/13/2013	REVISED -

STATE OF ILLINOIS  
 DEPARTMENT OF TRANSPORTATION

US 45 TEMPORARY PAVEMENT CROSS SECTIONS  
 SCALE: 1"=10'H; 1"=5' V SHEET NO. 60 OF 109 SHEETS STA. 233+00.00 TO STA. 233+50.00

F.A.P. RTE.	SECTION	COUNTY	TOTAL SHEETS	SHEET NO.
330	103R-4	COOK	877	616
XS-TUS45-60			CONTRACT NO. 60M61	
ILLINOIS FED. AID PROJECT				






DATE	
BY	
FINISHED SURVEY	
NOTE BOOK	
NO.	
PLOTTED TEMPLATE	
AREAS CHECKED	

DATE	
BY	
ORIGINAL SURVEY	
NOTE BOOK	
NO.	
PLOTTED TEMPLATE	
AREAS CHECKED	

100 S. WACKER DR.  
 CHICAGO, IL 60606  
 TEL 312/939-4000  
 FAX 312/939-4198

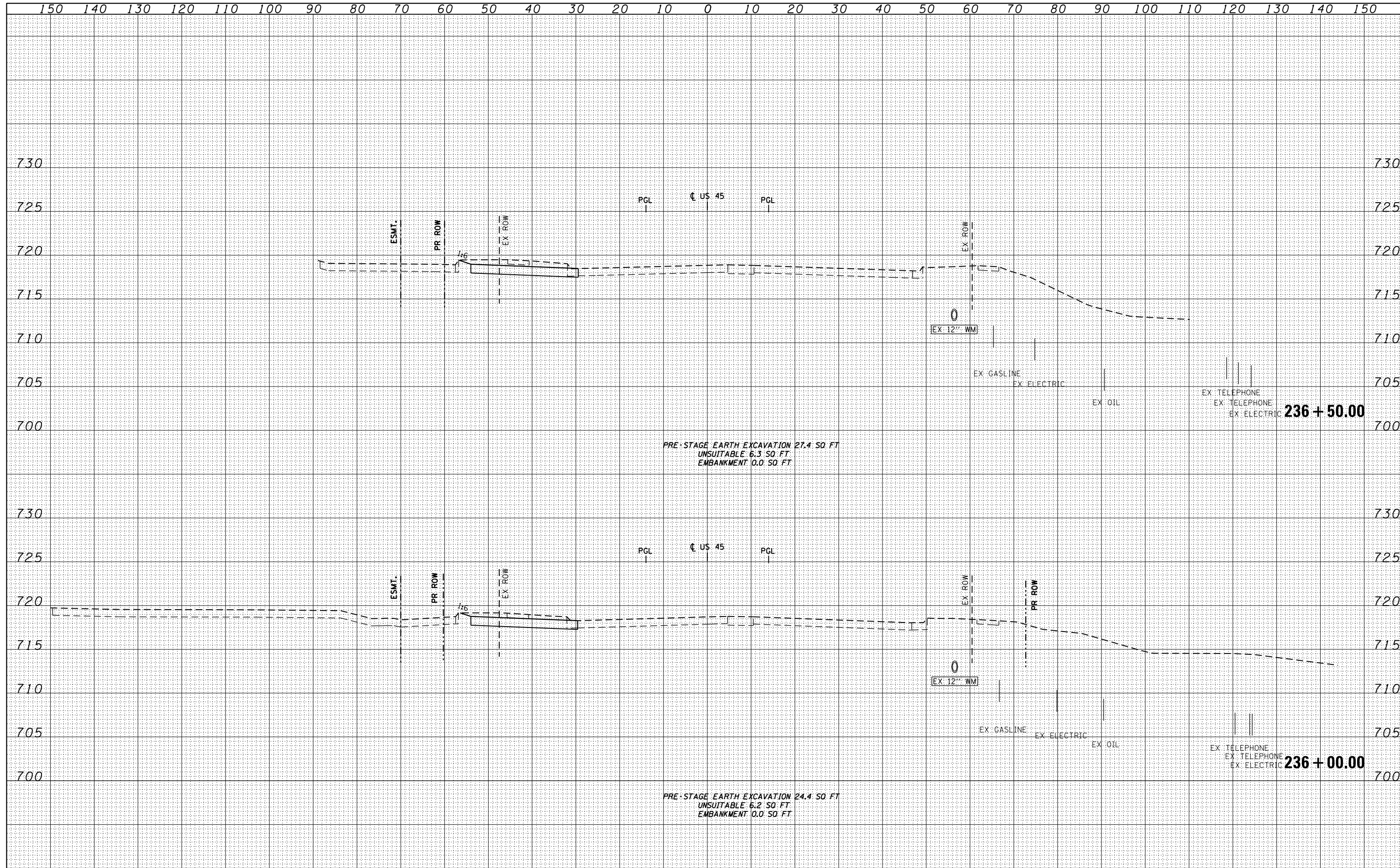


FILE NAME = D160M61-SHT-XSHT11.dgn	USER NAME = Anthony.Plutz	DESIGNED - JCL	REVISIED -	<b>STATE OF ILLINOIS</b> <b>DEPARTMENT OF TRANSPORTATION</b>	<b>US 45 TEMPORARY PAVEMENT CROSS SECTIONS</b> SCALE: 1"=10'H; 1"=5'V SHEET NO. 62 OF 109 SHEETS STA. 235+00.00 TO STA. 235+50.00	F.A.P. RTE. 330	SECTION 103R-4	COUNTY COOK	TOTAL SHEETS 877	SHEET NO. 618	
	PLOT SCALE = 20.0003' / in.	CHECKED - MJT	REVISIED -			<b>XS-TUS45-62</b>		CONTRACT NO. 60M61		ILLINOIS FED. AID PROJECT	
	PLOT DATE = 3/13/2013	DATE - 03/13/2013	REVISIED -								

DATE	
BY	
FINISHED	
NO. OF SHEETS	
DATE	
BY	
FINISHED	
NO. OF SHEETS	
DATE	
BY	
FINISHED	
NO. OF SHEETS	

DATE	
BY	
FINISHED	
NO. OF SHEETS	
DATE	
BY	
FINISHED	
NO. OF SHEETS	
DATE	
BY	
FINISHED	
NO. OF SHEETS	

100 S. WACKER DR.  
 SUITE 200  
 CHICAGO, IL 60606  
 TEL 312/939-4000  
 FAX 312/939-4198

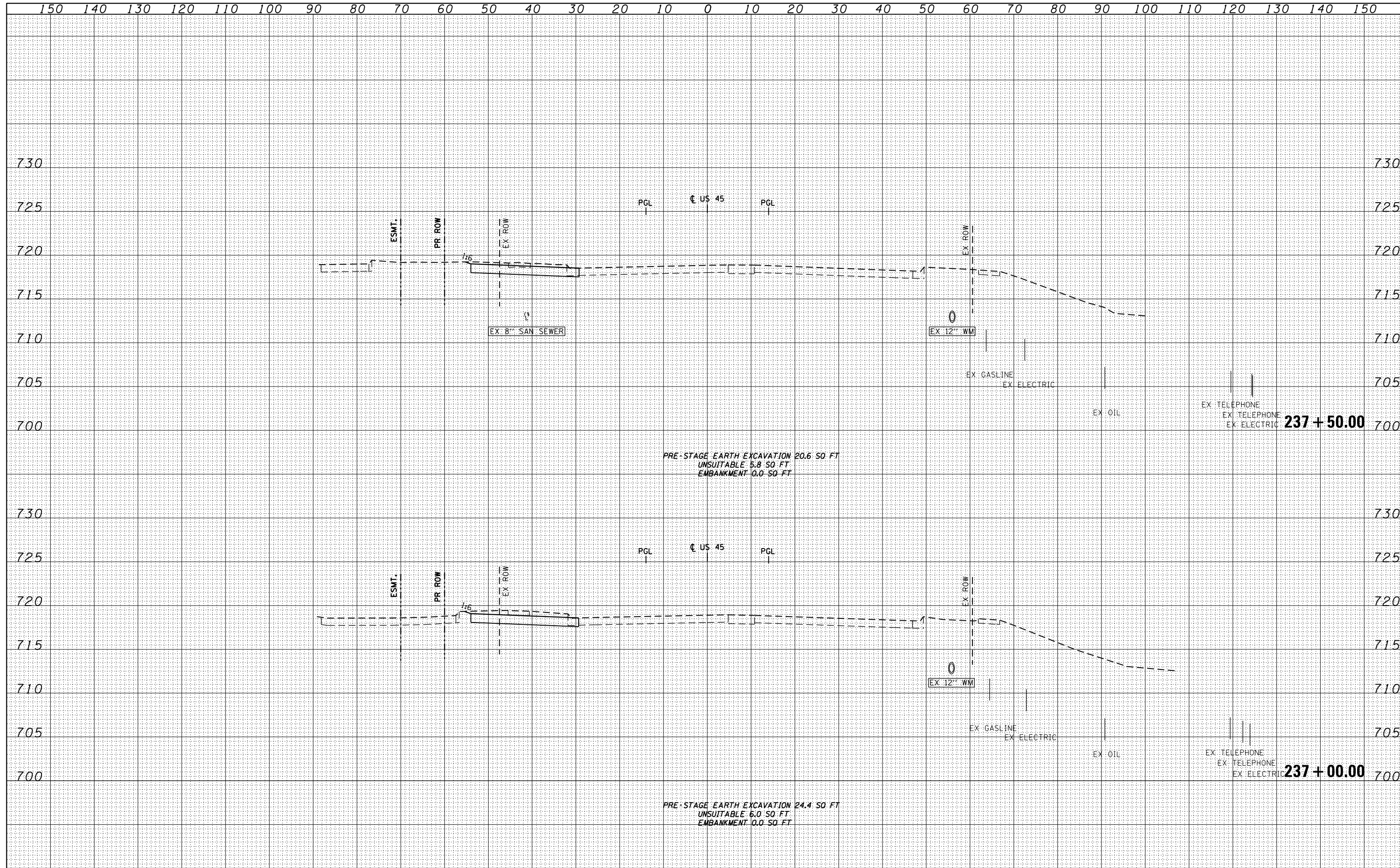


FILE NAME = D:\60M61-SHT-XSST11.dgn	USER NAME = Anthony.Plutz	DESIGNED - JCL	REVISIED -	<b>STATE OF ILLINOIS</b> <b>DEPARTMENT OF TRANSPORTATION</b> <b>US 45 TEMPORARY PAVEMENT CROSS SECTIONS</b> SCALE: 1"=10'H; 1"=5'V SHEET NO. 63 OF 109 SHEETS STA. 236+00.00 TO STA. 236+50.00	F.A.P. RTE. 330	SECTION 103R-4	COUNTY COOK	TOTAL SHEETS 877	SHEET NO. 619
PLOT SCALE = 20.0003' / in.	CHECKED - MJT	REVISIED -	<b>XS-TUS45-63</b>		CONTRACT NO. 60M61				
PLOT DATE = 3/13/2013	DATE - 03/13/2013	REVISIED -	ILLINOIS FED. AID PROJECT						

DATE	
BY	
FINISHED	
NO. OF SHEETS	
DATE	
BY	
FINISHED	
NO. OF SHEETS	
DATE	
BY	
FINISHED	
NO. OF SHEETS	

DATE	
BY	
FINISHED	
NO. OF SHEETS	
DATE	
BY	
FINISHED	
NO. OF SHEETS	
DATE	
BY	
FINISHED	
NO. OF SHEETS	

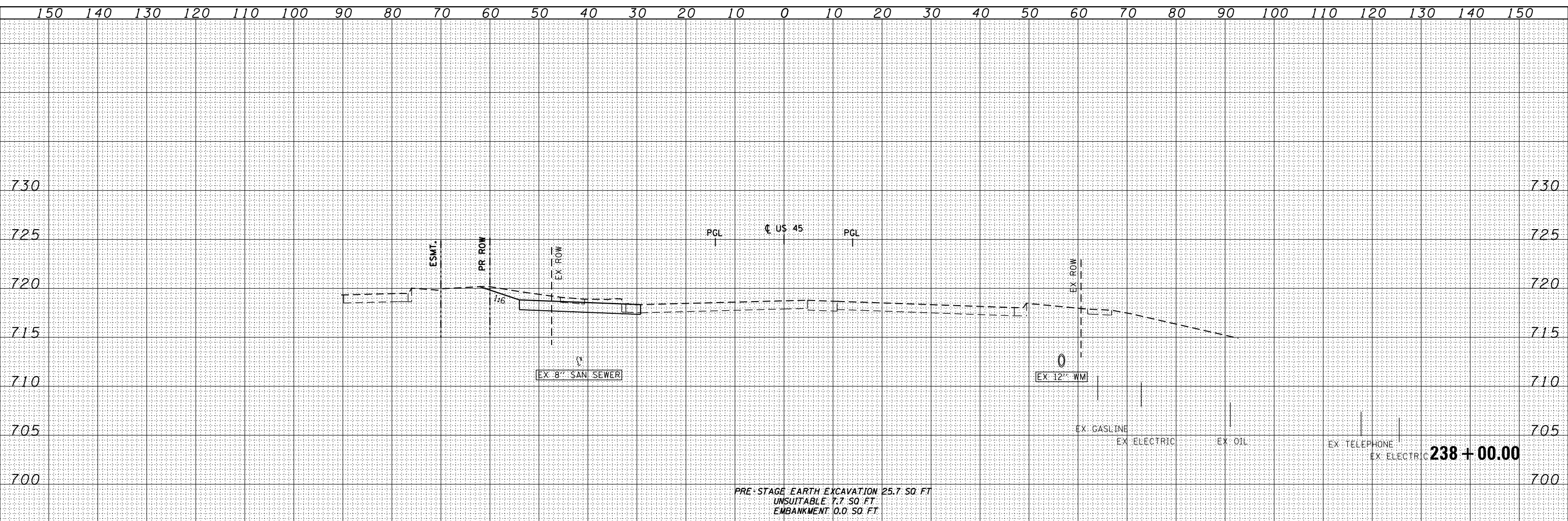
100 S. WACKER DR.  
 SUITE 200  
 CHICAGO, IL 60606  
 TEL (312) 939-1000  
 FAX (312) 939-4198



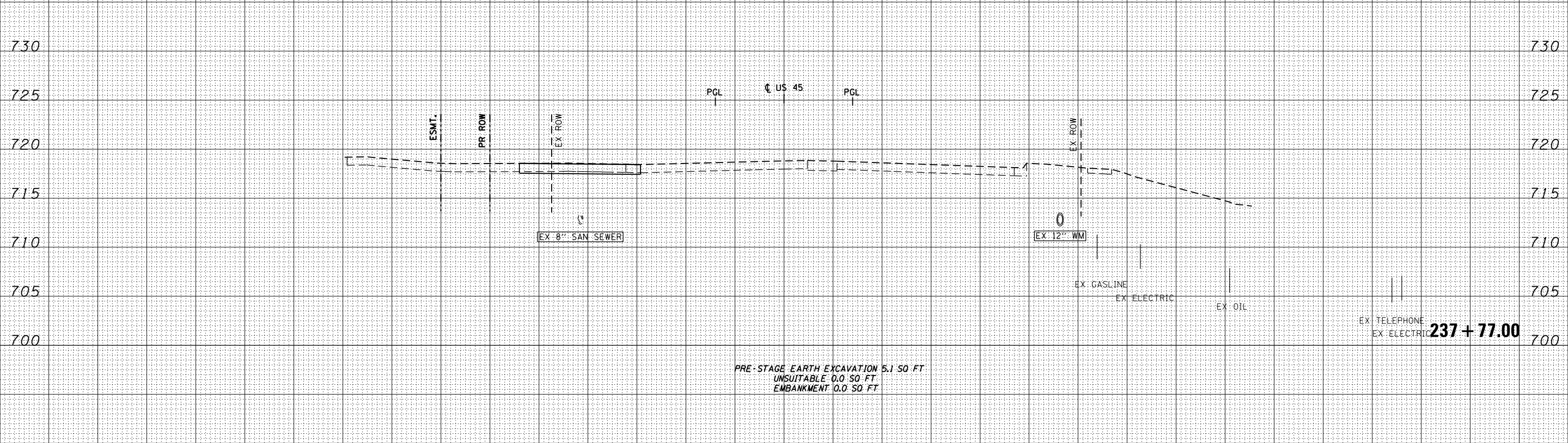
FILE NAME =	USER NAME = Anthony.Plutz	DESIGNED - JCL	REVISED -	<b>STATE OF ILLINOIS</b> <b>DEPARTMENT OF TRANSPORTATION</b>	<b>US 45 TEMPORARY PAVEMENT CROSS SECTIONS</b>			F.A.P. R.T.E.	SECTION	COUNTY	TOTAL SHEETS	SHEET NO.
D160M61-SHT-XSHT11.dgn		DRAWN - JCL	REVISED -		330	103R-4	COOK	877	620			
PLOT SCALE = 20.0003' / in.		CHECKED - MJT	REVISED -		<b>XS-TUS45-64</b>			<b>CONTRACT NO. 60M61</b>				
PLOT DATE = 3/13/2013		DATE - 03/13/2013	REVISED -		SCALE: 1"=10'H; 1"=5'			SHEET NO. 64 OF 109 SHEETS STA. 237+00.00 TO STA. 237+50.00				



DATE	
BY	
FINISHED SURVEY	
PLOTTED	
TEMPLATE	
NOTE BOOK	
AREAS CHECKED	
NO.	



DATE	
BY	
ORIGINAL SURVEY	
PLOTTED	
TEMPLATE	
NOTE BOOK	
AREAS CHECKED	
NO.	



100 S. WACKER DR.  
 CHICAGO, IL 60606  
 TEL 312/939-4000  
 FAX 312/939-4198

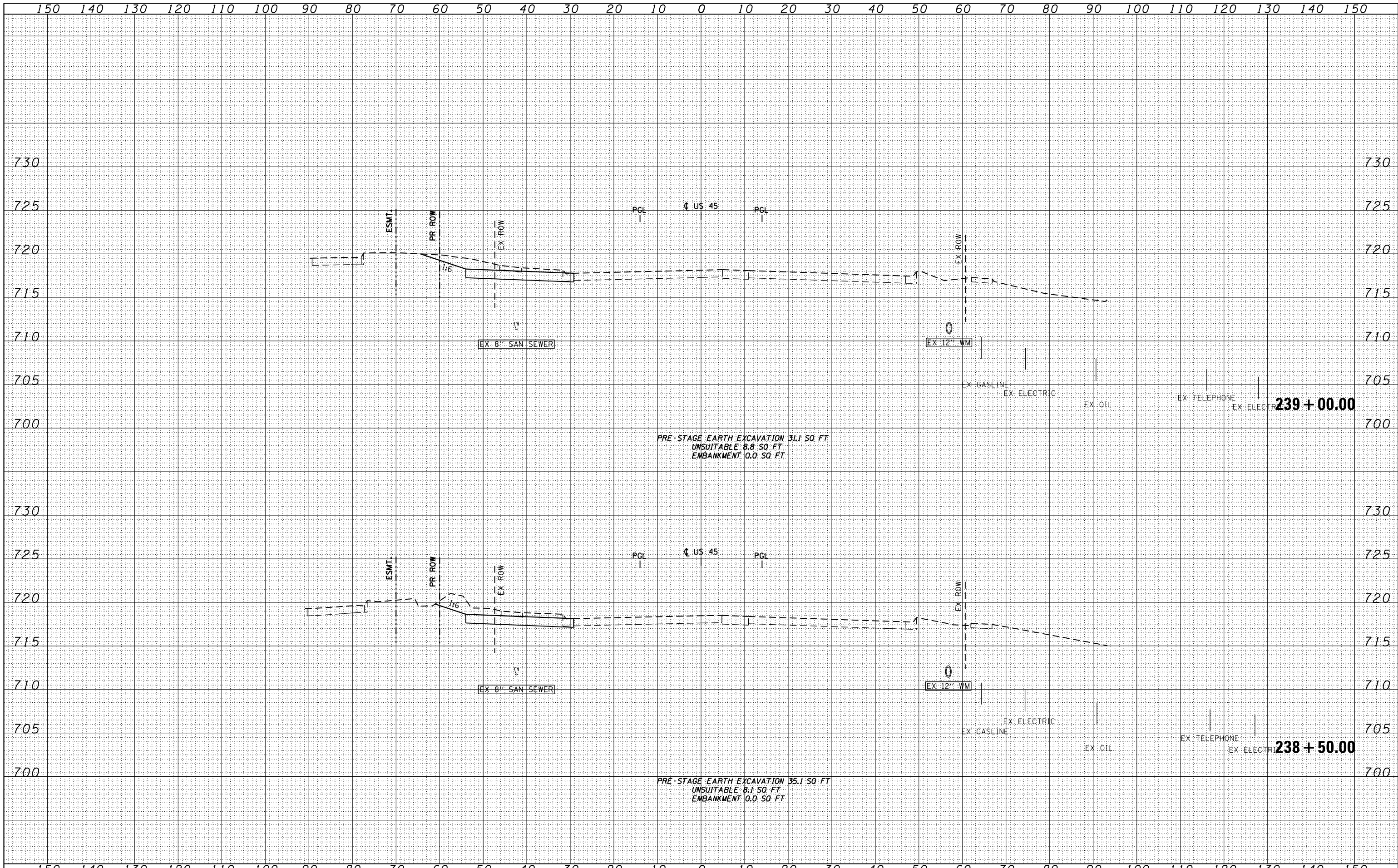


FILE NAME = D:\60M61-SHT-XSSH11.dgn	USER NAME = Anthony.Plutz	DESIGNED - JCL	REVISIED -	<b>STATE OF ILLINOIS</b> <b>DEPARTMENT OF TRANSPORTATION</b>	<b>US 45 TEMPORARY PAVEMENT CROSS SECTIONS</b>			F.A.P. RTE. 330	SECTION 103R-4	COUNTY COOK	TOTAL SHEETS 877	SHEET NO. 621
	PLOT SCALE = 20.0003' / in.	CHECKED - MJT	REVISIED -		SCALE: 1"=10'H; 1"=5'			<b>XS-TUS45-65</b>		CONTRACT NO. 60M61		
	PLOT DATE = 3/13/2013	DATE - 03/13/2013	REVISIED -		SHEET NO. 65 OF 109 SHEETS			STA. 237+77.00 TO STA. 238+00.00		ILLINOIS FED. AID PROJECT		
					STATE OF ILLINOIS DEPARTMENT OF TRANSPORTATION			US 45 TEMPORARY PAVEMENT CROSS SECTIONS			CONTRACT NO. 60M61	

DATE	
BY	
FINISHED	
NO. CHECKED	
AREAS	
PLATE	
TEMPLE	
NOTE	
BOOK	
NO.	

DATE	
BY	
FINISHED	
NO. CHECKED	
AREAS	
PLATE	
TEMPLE	
NOTE	
BOOK	
NO.	

100 S. WACKER DR.  
 CHICAGO, IL 60606  
 TEL 312/939-4000  
 FAX 312/939-4198

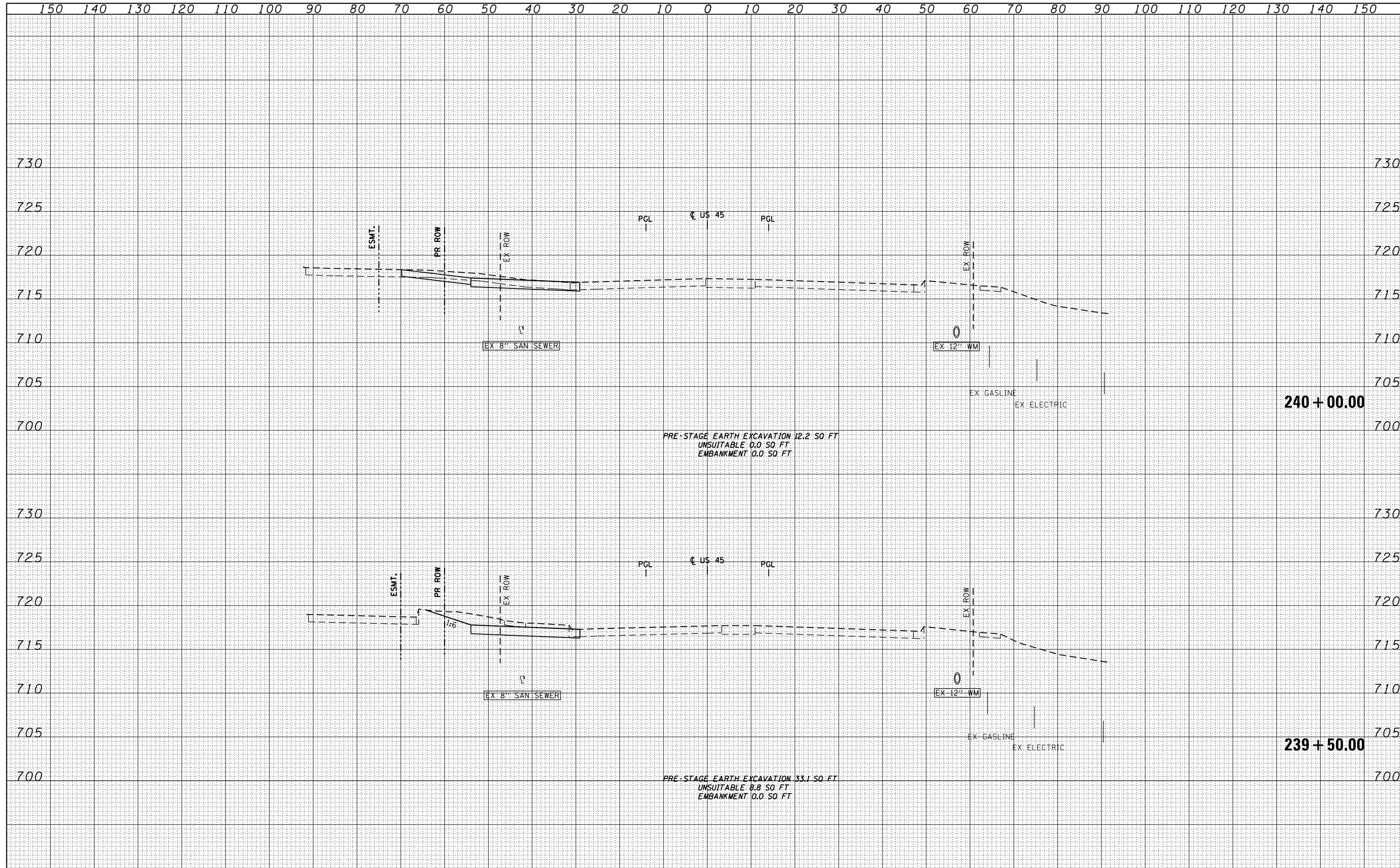


FILE NAME =	USER NAME = Anthony.Plutz	DESIGNED - JCL	REVISED -	<b>STATE OF ILLINOIS</b> <b>DEPARTMENT OF TRANSPORTATION</b>	<b>US 45 TEMPORARY PAVEMENT CROSS SECTIONS</b>		F.A.P. RTE.	SECTION	COUNTY	TOTAL SHEETS	SHEET NO.
D160M61-SHT-XSST11.dgn		DRAWN - JCL	REVISED -		330	103R-4	COOK	877	622		
PLOT SCALE = 20.0003' / in.		CHECKED - MJT	REVISED -		<b>XS-TUS45-66</b>		<b>CONTRACT NO. 60M61</b>				
PLOT DATE = 3/13/2013		DATE - 03/13/2013	REVISED -		SCALE: 1"=10'H; 1"=5'		SHEET NO. 66 OF 109 SHEETS STA. 238+50.00 TO STA. 239+00.00				

DATE	
BY	
FINISHED SURVEY	
PLOTTED	
TEMPLATE	
NOTE BOOK	
AREAS CHECKED	
NO.	

DATE	
BY	
ORIGINAL SURVEY	
PLOTTED	
TEMPLATE	
NOTE BOOK	
AREAS CHECKED	
NO.	

100 S. WACKER DR.  
 CHICAGO, IL 60606  
 TEL 312/939-4000  
 FAX 312/939-4198




FILE NAME = D160M61-SHT-XSHT11.dgn	USER NAME = Anthony.Plutz	DESIGNED - JCL	REVISIED -	<b>STATE OF ILLINOIS</b> <b>DEPARTMENT OF TRANSPORTATION</b> <b>US 45 TEMPORARY PAVEMENT CROSS SECTIONS</b> SCALE: 1"=10'H; 1"=5'V SHEET NO. 67 OF 109 SHEETS STA. 239+50.00 TO STA. 240+00.00	F.A.P. RTE. 330	SECTION 103R-4	COUNTY COOK	TOTAL SHEETS 877	SHEET NO. 623
		DRAWN - JCL	REVISIED -		<b>XS-TUS45-67</b>		CONTRACT NO. 60M61		ILLINOIS FED. AID PROJECT
		CHECKED - MJT	REVISIED -						
		DATE - 03/13/2013	REVISIED -						

DATE	BY
FINISHED SURVEY	SURVEYED
NOTE BOOK	PLOTTED
NO.	TEMPLATE
	AREAS CHECKED

DATE	BY
ORIGINAL SURVEY	SURVEYED
NOTE BOOK	PLOTTED
NO.	TEMPLATE
	AREAS CHECKED

100 S. WACKER DR.  
 CHICAGO, IL 60606  
 TEL 312-939-1000  
 FAX 312-939-4198



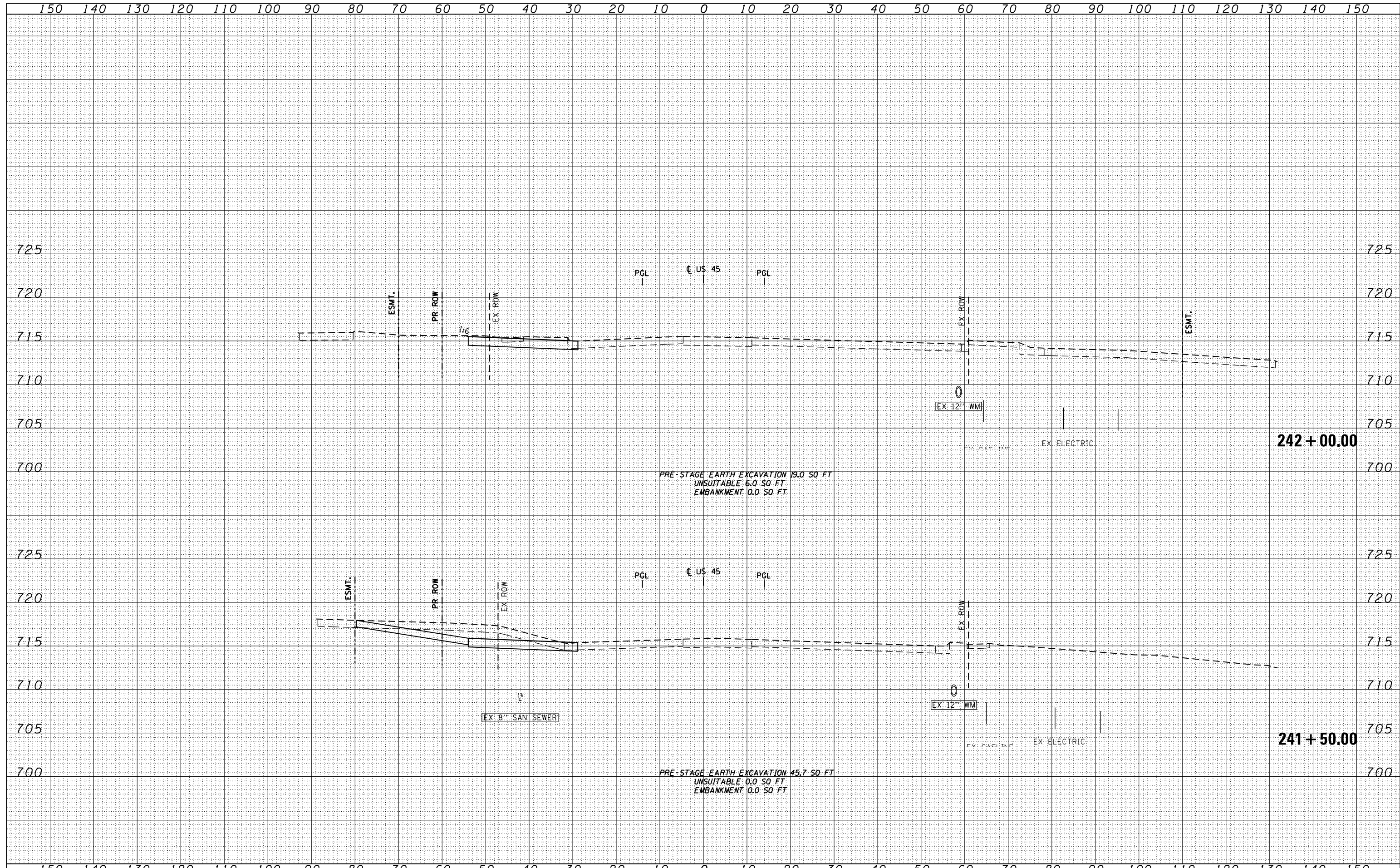
FILE NAME = D:\6061-SHT-XSHT11.dgn	USER NAME = Anthony.Plutz	DESIGNED - JCL	REvised -	STATE OF ILLINOIS DEPARTMENT OF TRANSPORTATION US 45 TEMPORARY PAVEMENT CROSS SECTIONS SCALE: 1"=10'H; 1"=5' V SHEET NO. 68 OF 109 SHEETS STA. 240+50.00 TO STA. 241+00.00	SECTION 103R-4 COUNTY COOK CONTRACT NO. 60M61 ILLINOIS FED. AID PROJECT
		DRAWN - JCL	REvised -		
		CHECKED - MJT	REvised -		
		DATE - 03/13/2013	REvised -		



DATE	
BY	
FINISHED SURVEY	
PLOTTED	
TEMPLATE	
NOTE BOOK	
AREAS CHECKED	

DATE	
BY	
ORIGINAL SURVEY	
PLOTTED	
TEMPLATE	
NOTE BOOK	
AREAS CHECKED	

100 S. WACKER DR.  
 CHICAGO, IL 60606  
 TEL 312-939-4000  
 FAX 312-939-4198

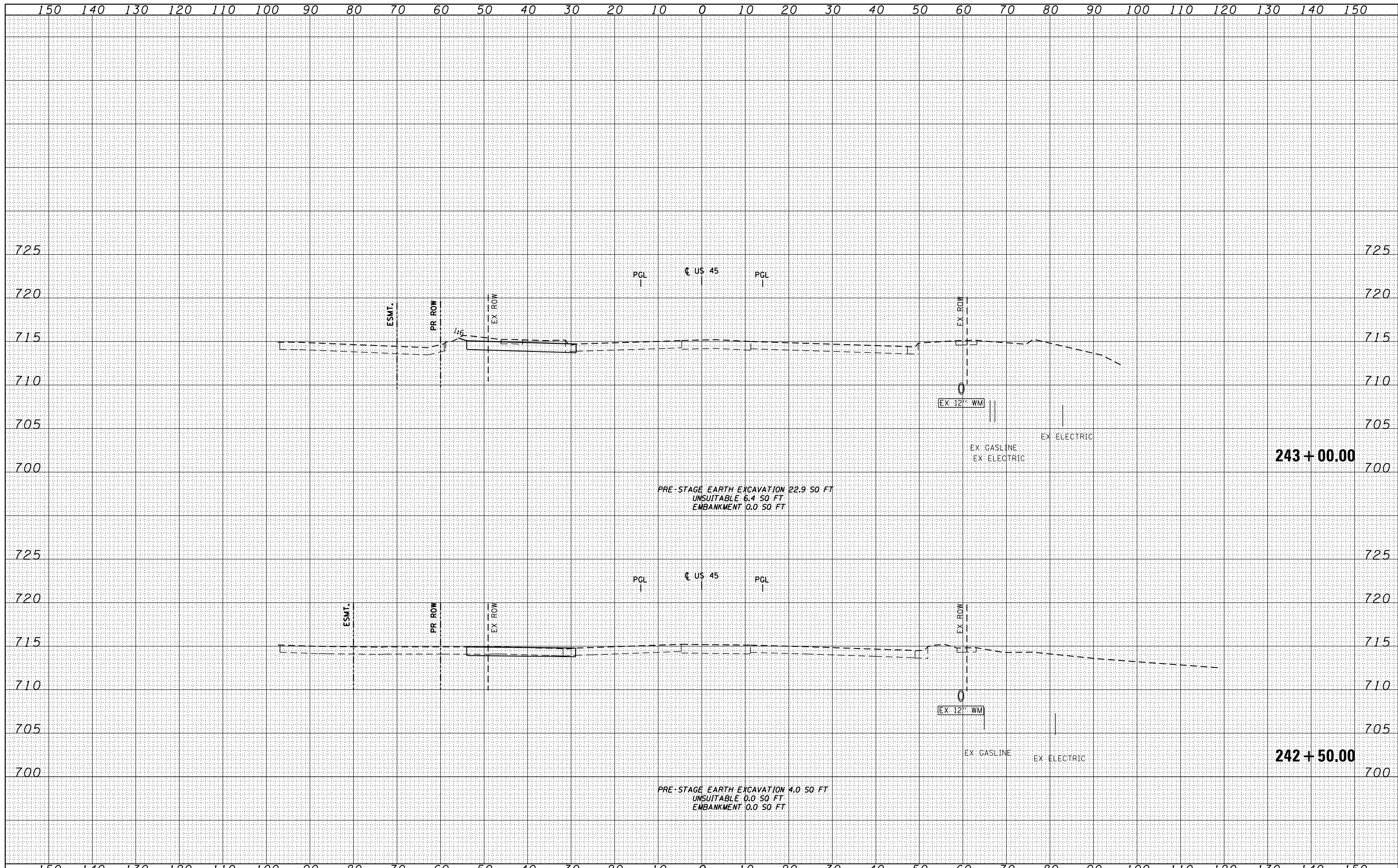


FILE NAME =	USER NAME = Anthony.Plutz	DESIGNED - JCL	REVISIED -	<b>STATE OF ILLINOIS</b> <b>DEPARTMENT OF TRANSPORTATION</b>  <b>US 45 TEMPORARY PAVEMENT CROSS SECTIONS</b>  SCALE: 1"=10'H; 1"=5' V SHEET NO. 69 OF 109 SHEETS STA. 241+50.00 TO STA. 242+00.00	F.A.P. RTE.	SECTION	COUNTY	TOTAL SHEETS	SHEET NO.
D160M61-SHT-XSHT11.dgn		DRAWN - JCL	REVISIED -		330	103R-4	COOK	877	625
		PLOT SCALE = 20.0003' / in.	REVISIED -		<b>XS-TUS45-69</b>		CONTRACT NO. 60M61		
		PLOT DATE = 3/13/2013	REVISIED -		ILLINOIS FED. AID PROJECT				

DATE	
BY	
FINISHED SURVEY	SURVEYED
NOTE BOOK	PLOTTED
NO.	TEMPLATE
	AREAS CHECKED
	AREAS CHECKED

DATE	
BY	
ORIGINAL SURVEY	SURVEYED
NOTE BOOK	PLOTTED
NO.	TEMPLATE
	AREAS CHECKED
	AREAS CHECKED

100 S. WACKER DR.  
 CHICAGO, IL 60606  
 TEL 312/939-4000  
 FAX 312/939-4198

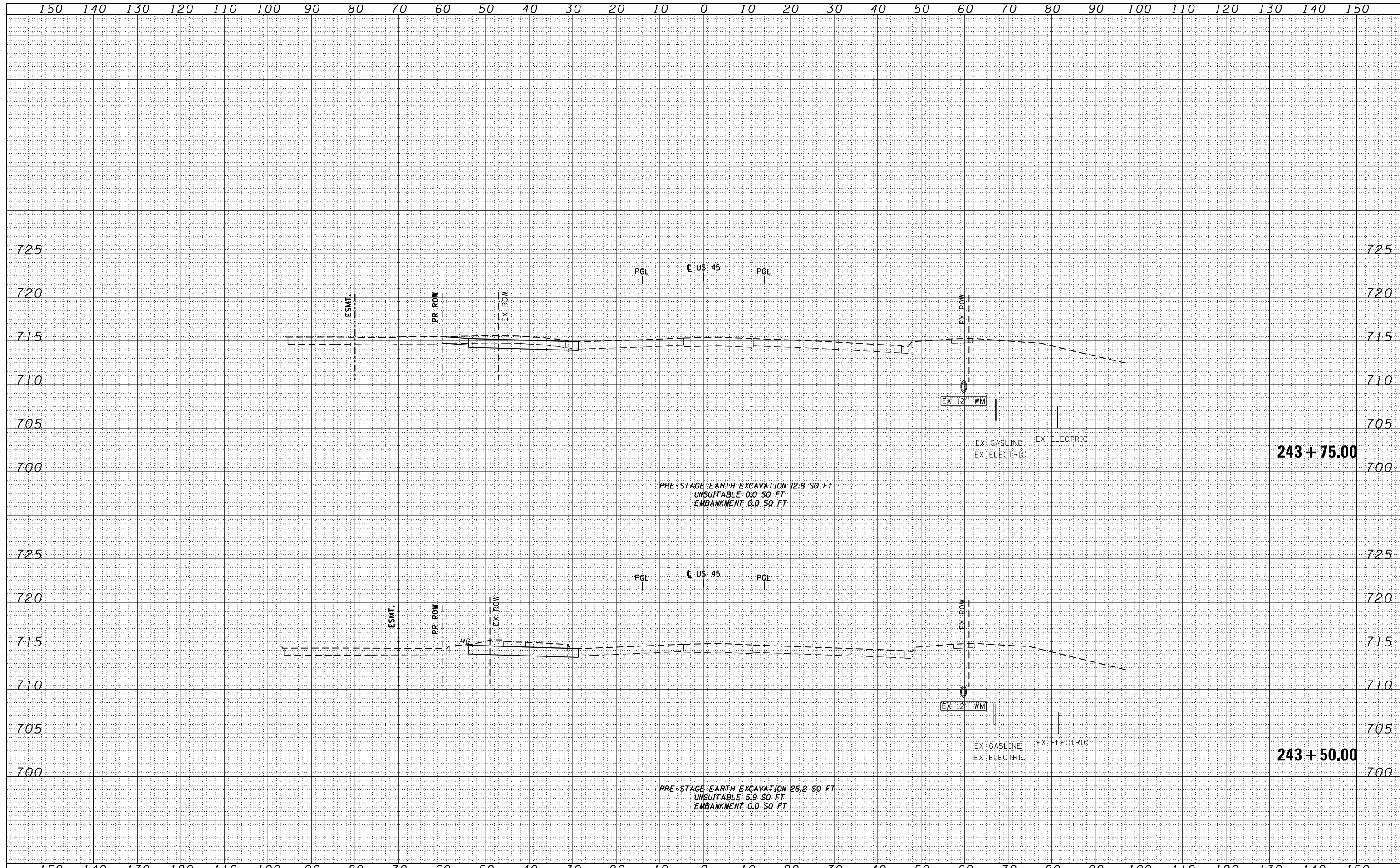


FILE NAME = D160M61-SHT-XSHT11.dgn	USER NAME = Anthony.Plutz	DESIGNED - JCL	REVISIED -	STATE OF ILLINOIS DEPARTMENT OF TRANSPORTATION US 45 TEMPORARY PAVEMENT CROSS SECTIONS SCALE: 1"=10'H; 1"=5' V SHEET NO. 70 OF 109 SHEETS STA. 242+50.00 TO STA. 243+00.00	F.A.P. RTE. 330	SECTION 103R-4	COUNTY COOK	TOTAL SHEETS 877	SHEET NO. 626	
		DRAWN - JCL	REVISIED -		XS-TUS45-70			CONTRACT NO. 60M61		
		CHECKED - MJT	REVISIED -		ILLINOIS FED. AID PROJECT					
		DATE - 03/13/2013	REVISIED -							

DATE	
BY	
FINISHED	
SURVEYED	
PLOTTED	
TEMPLATE	
NOTE BOOK	
AREAS CHECKED	
NO.	

DATE	
BY	
ORIGINAL SURVEY	
PLOTTED	
TEMPLATE	
AREAS CHECKED	
NO.	

100 S. WACKER DR.  
 SUITE 200  
 CHICAGO, IL 60606  
 TEL 312/939-0000  
 FAX 312/939-0198



FILE NAME =	USER NAME = Anthony.Plutz
D160M61-SHT-XSST11.dgn	DESIGNED - JCL
	DRAWN - JCL
	CHECKED - MJT
	DATE - 03/13/2013
	REVISOR -
	REVISOR -
	REVISOR -
	REVISOR -

SCALE = 20.0003' / in.	DESIGNED - JCL	REVISOR -
PLOT DATE = 3/13/2013	DRAWN - JCL	REVISOR -
	CHECKED - MJT	REVISOR -
	DATE - 03/13/2013	REVISOR -

**STATE OF ILLINOIS  
 DEPARTMENT OF TRANSPORTATION**

**US 45 TEMPORARY PAVEMENT CROSS SECTIONS**

SCALE: 1"=10'H; 1"=5' V SHEET NO. 71 OF 109 SHEETS STA. 243+50.00 TO STA. 243+75.00

F.A.P. RTE.	SECTION	COUNTY	TOTAL SHEETS	SHEET NO.
330	103R-4	COOK	877	627
XS-TUS45-71			CONTRACT NO. 60M61	
ILLINOIS FED. AID PROJECT				






DATE	
BY	
SURVEYED	
PLOTTED	
TEMPLATE	
AREAS	
CHECKED	
FINAL SURVEY	
NOTE BOOK	
NO.	

DATE	
BY	
SURVEYED	
PLOTTED	
TEMPLATE	
AREAS	
CHECKED	
ORIGINAL SURVEY	
NOTE BOOK	
NO.	

100 S. WACKER DR.  
 CHICAGO, IL 60606  
 TEL 312/939-4000  
 FAX 312/939-4198

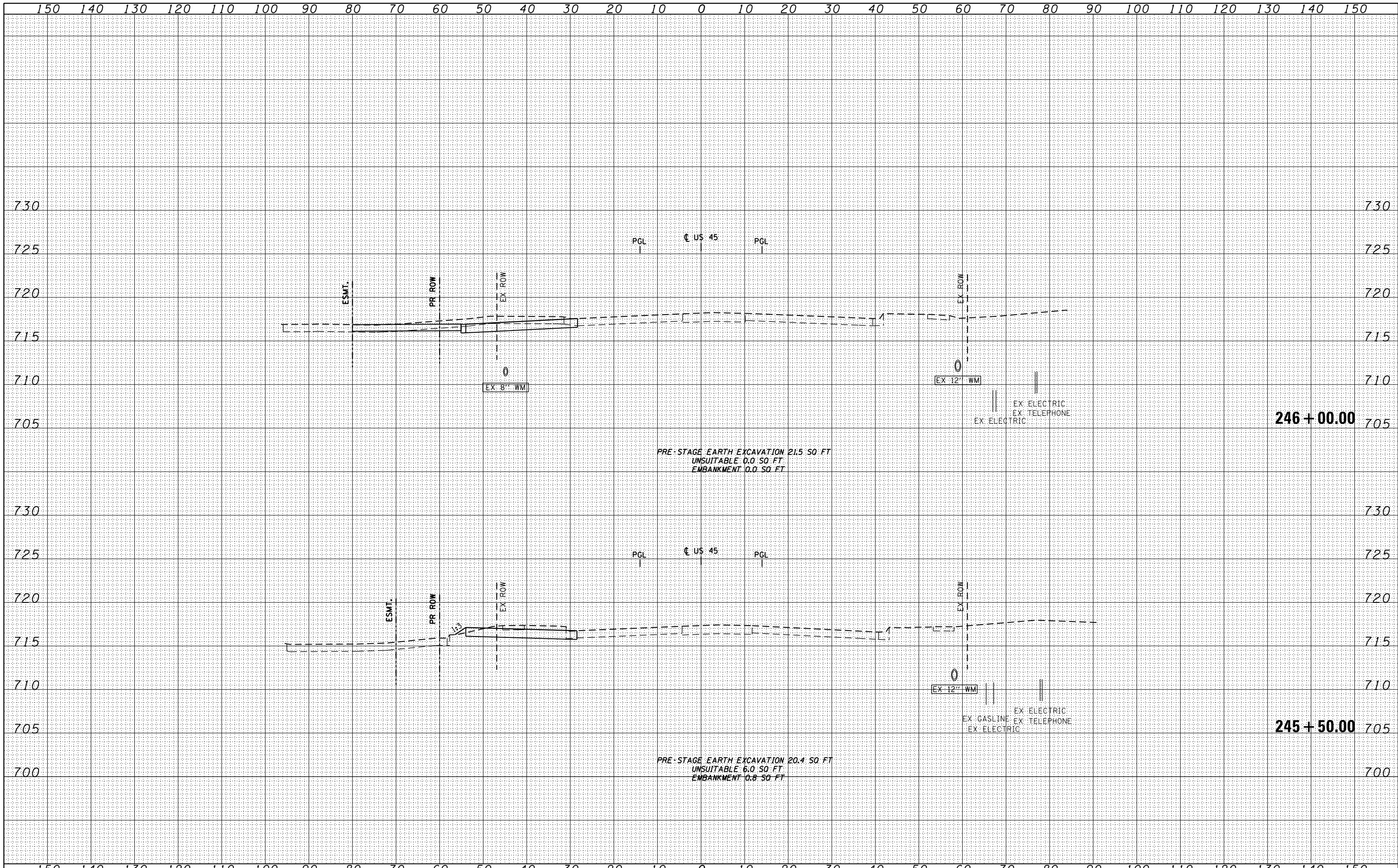


FILE NAME = D:\60M61-SHT-XSHT11.dgn	USER NAME = Anthony.Plutz	DESIGNED - JCL	REVISIED -	<b>STATE OF ILLINOIS</b> <b>DEPARTMENT OF TRANSPORTATION</b> <b>US 45 TEMPORARY PAVEMENT CROSS SECTIONS</b> SCALE: 1"=10'H; 1"=5' V SHEET NO. 73 OF 109 SHEETS STA. 245+00.00 TO STA. 245+15.00	F.A.P. RTE. 330	SECTION 103R-4	COUNTY COOK	TOTAL SHEETS 877	SHEET NO. 629	
		DRAWN - JCL	REVISIED -		<b>XS-TUS45-73</b>		CONTRACT NO. 60M61			
		CHECKED - MJT	REVISIED -		ILLINOIS FED. AID PROJECT					
		DATE - 03/13/2013	REVISIED -							

BY		DATE	
FINAL SURVEY	SURVEYED		
NOTE BOOK	PLOTTED		
NO.	TEMPLATE		
	AREAS CHECKED		

BY		DATE	
ORIGINAL SURVEY	SURVEYED		
NOTE BOOK	PLOTTED		
NO.	TEMPLATE		
	AREAS CHECKED		

100 S. WACKER DR.  
SUITE 200  
CHICAGO, IL 60606  
TEL 312-939-4100  
FAX 312-939-4198

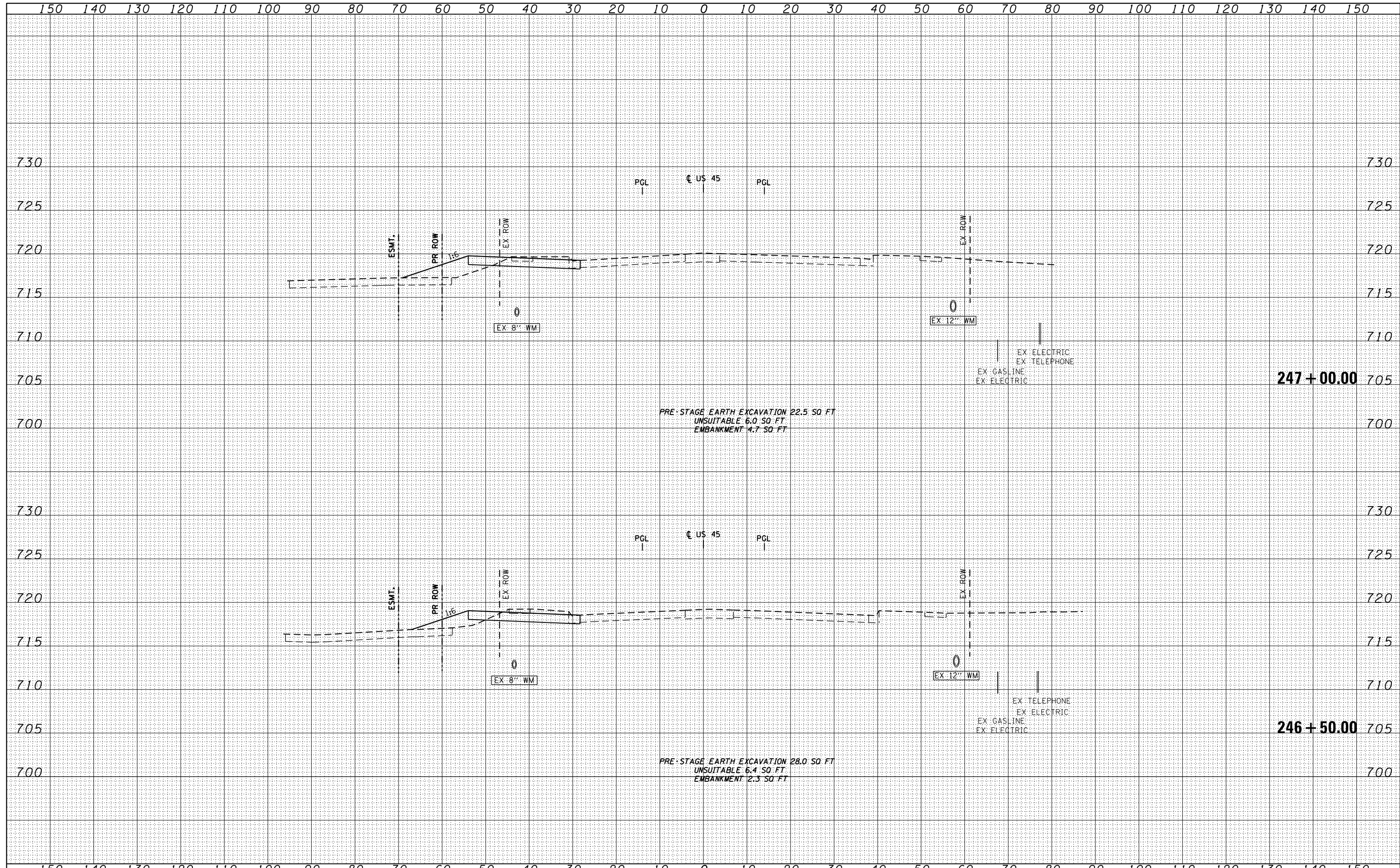


FILE NAME = D:\60M61-SHT-XSSHT11.dgn	USER NAME = Anthony.Plutz	DESIGNED - JCL	REVISED -	<b>STATE OF ILLINOIS DEPARTMENT OF TRANSPORTATION</b>  <b>US 45 TEMPORARY PAVEMENT CROSS SECTIONS</b>  SCALE: 1"=10'H; 1"=5'V SHEET NO. 74 OF 109 SHEETS STA. 245+50.00 TO STA. 246+00.00	F.A.P. RTE. 330	SECTION 103R-4	COUNTY COOK	TOTAL SHEETS 877	SHEET NO. 630
PLOT SCALE = 20.0003' / in.	CHECKED - MJT	REVISED -			<b>XS-TUS45-74</b>		CONTRACT NO. 60M61		
PLOT DATE = 3/13/2013	DATE - 03/13/2013	REVISED -			ILLINOIS FED. AID PROJECT				

DATE	
BY	
SURVEYED	
PLOTTED	
TEMPLATE	
AREAS	
CHECKED	
NO.	

DATE	
BY	
SURVEYED	
PLOTTED	
TEMPLATE	
AREAS	
CHECKED	
NO.	

100 S. WACKER DR.  
 SUITE 200  
 CHICAGO, IL 60606  
 TEL (312) 939-4000  
 FAX (312) 939-4198




FILE NAME = D160M61-SHT-XSST11.dgn	USER NAME = Anthony.Plutz	DESIGNED - JCL	REVISD -	<b>STATE OF ILLINOIS</b> <b>DEPARTMENT OF TRANSPORTATION</b> <b>US 45 TEMPORARY PAVEMENT CROSS SECTIONS</b> SCALE: 1"=10'H; 1"=5'V SHEET NO. 75 OF 109 SHEETS STA. 246+50.00 TO STA. 247+00.00	F.A.P. RTE. 330	SECTION 103R-4	COUNTY COOK	TOTAL SHEETS 877	SHEET NO. 631	
		DRAWN - JCL	REVISD -		<b>XS-TUS45-75</b>		CONTRACT NO. 60M61			
		CHECKED - MJT	REVISD -		ILLINOIS FED. AID PROJECT					
		DATE - 03/13/2013	REVISD -							

BY	DATE

BY	DATE

100 S. WACKER DR.  
 CHICAGO, IL 60606  
 TEL 312/939-4000  
 FAX 312/939-4098

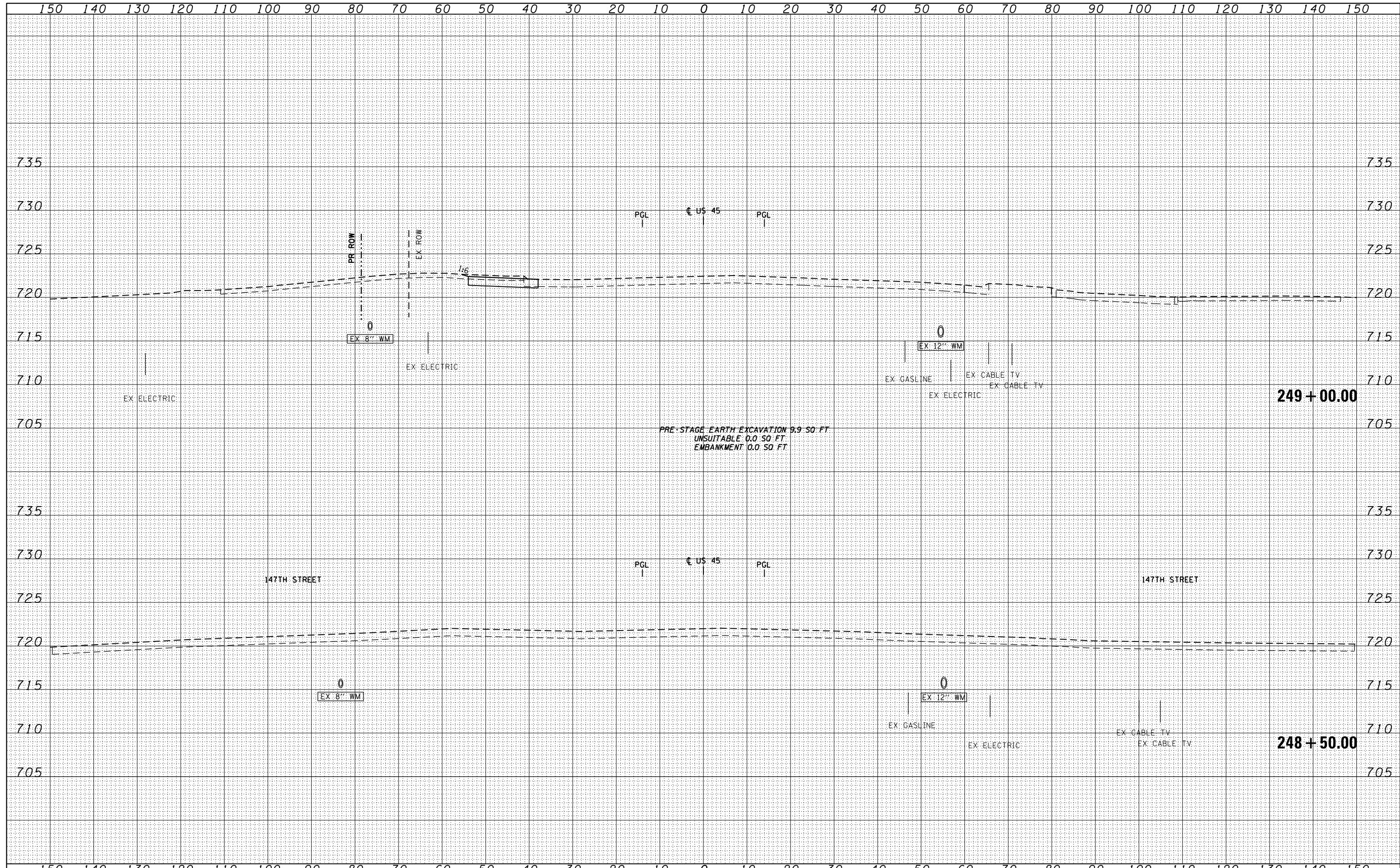




DATE	
BY	
FINISHED SURVEY	
PLOTTED	
TEMPLATE	
NOTE BOOK	
AREAS CHECKED	
NO.	

DATE	
BY	
ORIGINAL SURVEY	
PLOTTED	
TEMPLATE	
NOTE BOOK	
AREAS CHECKED	
NO.	

100 S. WACKER DR.  
 CHICAGO, IL 60606  
 TEL 312/939-4000  
 FAX 312/939-4198



FILE NAME = D160M61-SHT-XSHT11.dgn

USER NAME = Anthony.Plutz	DESIGNED - JCL	REVISED -
	DRAWN - JCL	REVISED -
PLOT SCALE = 20.0003' / in.	CHECKED - MJT	REVISED -
PLOT DATE = 3/13/2013	DATE - 03/13/2013	REVISED -

STATE OF ILLINOIS  
 DEPARTMENT OF TRANSPORTATION

US 45 TEMPORARY PAVEMENT CROSS SECTIONS

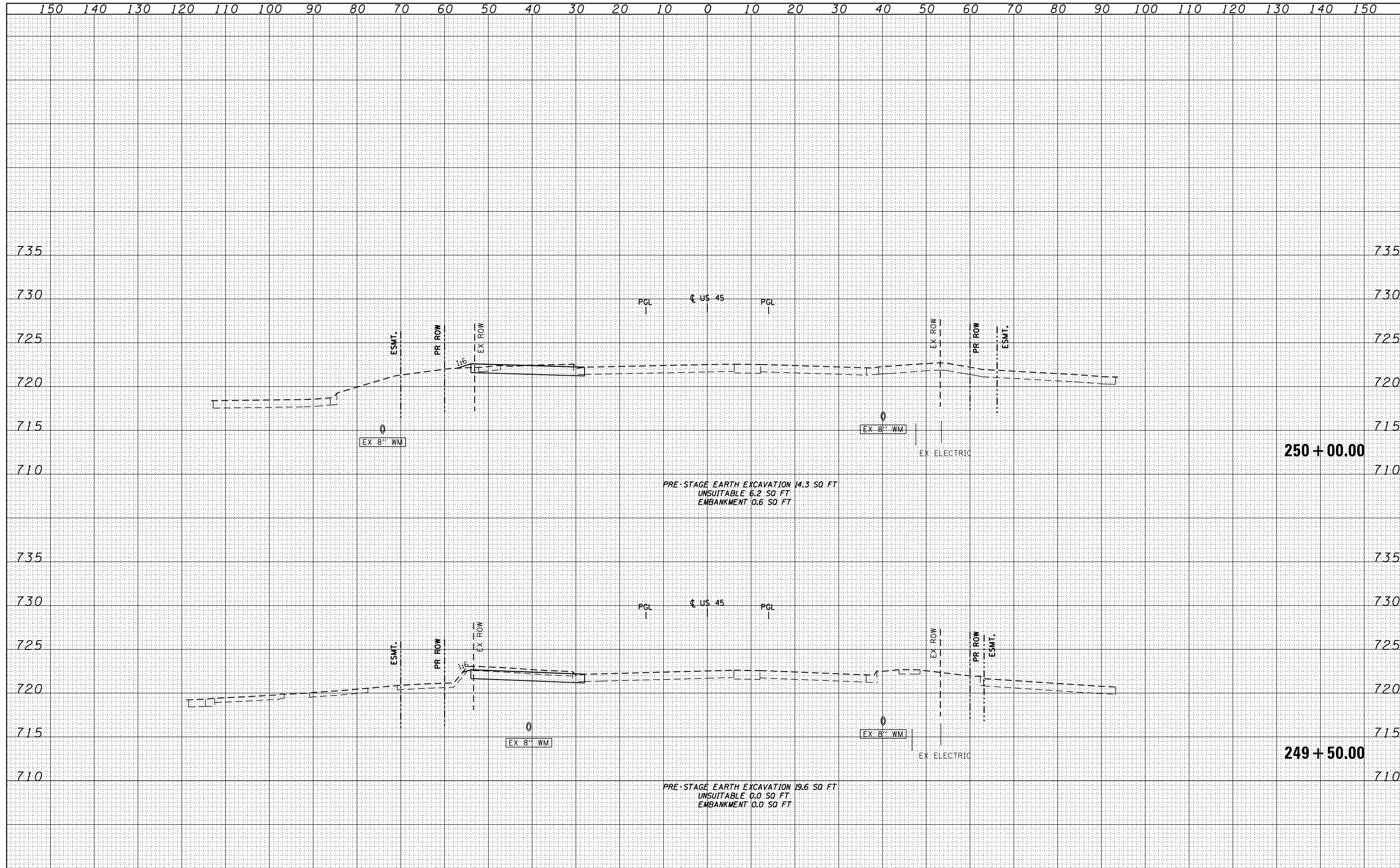
SCALE: 1"=10'H; 1"=5' V SHEET NO. 77 OF 109 SHEETS STA. 248+50.00 TO STA. 249+00.00

F.A.P. RTE.	SECTION	COUNTY	TOTAL SHEETS	SHEET NO.
330	103R-4	COOK	877	633
XS-TUS45-77			CONTRACT NO. 60M61	
ILLINOIS FED. AID PROJECT				

BY	DATE
SURVEYED	
PLOTTED	
TEMPLATE	
AREAS	
CHECKED	

BY	DATE
SURVEYED	
PLOTTED	
TEMPLATE	
AREAS	
CHECKED	

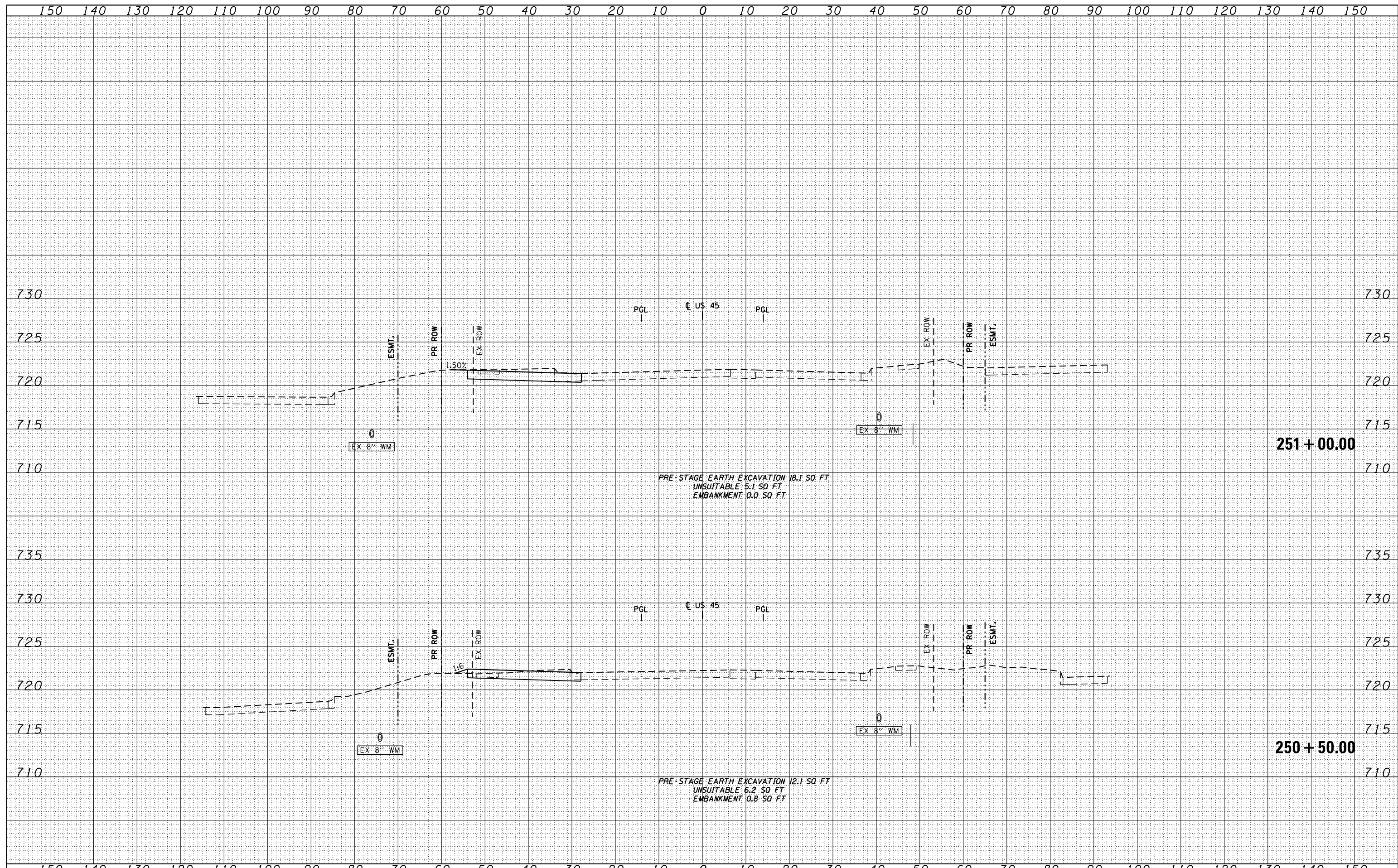
100 S. WACKER DR.  
CHICAGO, IL 60606  
TEL 312/939-4000  
FAX 312/939-4198



FILE NAME = D:\60M61-SHT-XSHT11.dgn	USER NAME = Anthony.Plutz	DESIGNED - JCL	REVISED -	<p align="center"><b>STATE OF ILLINOIS</b> <b>DEPARTMENT OF TRANSPORTATION</b></p> <p align="center"><b>US 45 TEMPORARY PAVEMENT CROSS SECTIONS</b></p> <p>SCALE: 1"=10'H; 1"=5'V    SHEET NO. 78 OF 109 SHEETS    STA. 249+50.00 TO STA. 250+00.00</p>	F.A.P. RTE. 330	SECTION 103R-4	COUNTY COOK	TOTAL SHEETS 877	SHEET NO. 634	
PLOT SCALE = 20.0003' / in.	CHECKED - MJT	REVISIED -	REVISIED -		<b>XS-TUS45-78</b>		CONTRACT NO. 60M61			
PLOT DATE = 3/13/2013	DATE - 03/13/2013	REVISIED -	REVISIED -		ILLINOIS FED. AID PROJECT					

DATE	
BY	
FINISHED	
SURVEY	
PLOTTED	
TEMPLATE	
NOTE BOOK	
AREAS	
CHECKED	

DATE	
BY	
ORIGINAL	
SURVEY	
PLOTTED	
TEMPLATE	
NOTE BOOK	
AREAS	
CHECKED	



100 S. WACKER DR.  
CHICAGO, ILL. 60606  
TEL (312) 539-1000  
FAX (312) 539-4098




FILE NAME = D:\60M61-SHT-XSHT11.dgn	USER NAME = Anthony.Plutz	DESIGNED - JCL	REVISSED -	<b>STATE OF ILLINOIS DEPARTMENT OF TRANSPORTATION</b>  <b>US 45 TEMPORARY PAVEMENT CROSS SECTIONS</b>  SCALE: 1"=10'H; 1"=5'V SHEET NO. 79 OF 109 SHEETS STA. 250+50.00 TO STA. 251+00.00	<table border="1"> <tr> <th>F.A.P. RTE.</th> <th>SECTION</th> <th>COUNTY</th> <th>TOTAL SHEETS</th> <th>SHEET NO.</th> </tr> <tr> <td>330</td> <td>103R-4</td> <td>COOK</td> <td>877</td> <td>635</td> </tr> <tr> <td colspan="4" style="text-align: center;"><b>XS-TUS45-79</b></td> <td style="text-align: right;"><b>CONTRACT NO. 60M61</b></td> </tr> </table>	F.A.P. RTE.	SECTION	COUNTY	TOTAL SHEETS	SHEET NO.	330	103R-4	COOK	877	635	<b>XS-TUS45-79</b>				<b>CONTRACT NO. 60M61</b>
F.A.P. RTE.	SECTION	COUNTY	TOTAL SHEETS			SHEET NO.														
330	103R-4	COOK	877			635														
<b>XS-TUS45-79</b>						<b>CONTRACT NO. 60M61</b>														
PLOT SCALE = 20.0003' / in.	CHECKED - MJT	REVISSED -	REVISSED -																	
PLOT DATE = 3/13/2013	DATE - 03/13/2013	REVISSED -	REVISSED -																	

ILLINOIS FED. AID PROJECT

BY	DATE
SURVEYED	
PLOTTED	
TEMPLATE	
AREAS	
CHECKED	
NO.	

BY	DATE
SURVEYED	
PLOTTED	
TEMPLATE	
AREAS	
CHECKED	
NO.	

100 S. WACKER DR.  
 CHICAGO, IL 60606  
 TEL (312) 939-4000  
 FAX (312) 939-4198




FILE NAME = D:\60M61-SHT-XSHT11.dgn	USER NAME = Anthony.Plutz	DESIGNED - JCL	REVISIED -	<b>STATE OF ILLINOIS</b> <b>DEPARTMENT OF TRANSPORTATION</b> <b>US 45 TEMPORARY PAVEMENT CROSS SECTIONS</b> SCALE: 1"=10'H; 1"=5'V SHEET NO. 80 OF 109 SHEETS STA. 251+39.00 TO STA. 251+80.00	F.A.P. RTE. 330	SECTION 103R-4	COUNTY COOK	TOTAL SHEETS 877	SHEET NO. 636	
	PLOT SCALE = 20.0003' / in.	CHECKED - MJT	REVISIED -		<b>XS-TUS45-80</b>		CONTRACT NO. 60M61			
	PLOT DATE = 3/13/2013	DATE - 03/13/2013	REVISIED -		ILLINOIS FED. AID PROJECT					



DATE	
BY	
SURVEYED	
PLOTTED	
TEMPLATE	
NOTE BOOK	
AREAS CHECKED	
NO.	

DATE	
BY	
SURVEYED	
PLOTTED	
TEMPLATE	
NOTE BOOK	
AREAS CHECKED	
NO.	

100 S. WACKER DR.  
 SUITE 200  
 CHICAGO, IL 60606  
 TEL 312/939-4000  
 FAX 312/939-4198




FILE NAME = D160M61-SHT-XSHT11.dgn	USER NAME = Anthony.Plutz	DESIGNED - JCL	REVISIED -	<b>STATE OF ILLINOIS</b> <b>DEPARTMENT OF TRANSPORTATION</b> <b>US 45 TEMPORARY PAVEMENT CROSS SECTIONS</b> SCALE: 1"=10'H; 1"=5' V SHEET NO. 81 OF 109 SHEETS STA. 252+80.000 TO STA. 252+60.000	F.A.P. RTE. 330	SECTION 103R-4	COUNTY COOK	TOTAL SHEETS 877	SHEET NO. 637	
	PLOT SCALE = 20.0003' / in.	CHECKED - MJT	REVISIED -		<b>XS-TUS45-81</b>		CONTRACT NO. 60M61			
	PLOT DATE = 3/13/2013	DATE - 03/13/2013	REVISIED -		ILLINOIS FED. AID PROJECT					

DATE	
BY	
FINISHED	
SURVEYED	
PLOTTED	
TEMPLATE	
NOTE BOOK	
AREAS	
CHECKED	

DATE	
BY	
ORIGINAL	
SURVEY	
PLOTTED	
TEMPLATE	
NOTE BOOK	
AREAS	
CHECKED	

100 S. WACKER DR.  
 SUITE 200  
 CHICAGO, IL 60606  
 TEL 312-939-4000  
 FAX 312-939-4198



FILE NAME =	USER NAME = Anthony.Plutz
D160M61-SHT-XSST11.dgn	DESIGNED - JCL
	DRAWN - JCL
	CHECKED - MJT
	DATE - 03/13/2013
	REVIS

DESIGNED - JCL	REVIS
DRAWN - JCL	REVIS
CHECKED - MJT	REVIS
DATE - 03/13/2013	REVIS

**STATE OF ILLINOIS**  
**DEPARTMENT OF TRANSPORTATION**

**US 45 TEMPORARY PAVEMENT CROSS SECTIONS**

SCALE: 1"=10'H; 1"=5' V SHEET NO. 82 OF 109 SHEETS STA. 253+60.00 TO STA. 253+60.00


F.A.P. RTE.	SECTION	COUNTY	TOTAL SHEETS	SHEET NO.
330	103R-4	COOK	877	638
XS-TUS45-82			CONTRACT NO. 60M61	
ILLINOIS FED. AID PROJECT				



DATE	BY
SURVEYED	PLOTTED
NOTE BOOK	AREAS CHECKED
NO.	

DATE	BY
SURVEYED	PLOTTED
NOTE BOOK	AREAS CHECKED
NO.	

100 S. WACKER DR.  
 CHICAGO, IL 60606  
 TEL: (312) 939-7000  
 FAX: (312) 939-7098




FILE NAME = D160M61-SHT-XSST11.dgn	USER NAME = Anthony.Plutz	DESIGNED - JCL	REVISED -	STATE OF ILLINOIS DEPARTMENT OF TRANSPORTATION	US 45 TEMPORARY PAVEMENT CROSS SECTIONS	F.A.P. RTE. 330	SECTION 103R-4	COUNTY COOK	TOTAL SHEETS 877	SHEET NO. 640
	PLOT SCALE = 20.0003' / in.	CHECKED - MJT	REVISED -			XS-TUS45-84		CONTRACT NO. 60M61		
	PLOT DATE = 3/13/2013	DATE - 03/13/2013	REVISED -			ILLINOIS FED. AID PROJECT				
						SCALE: 1"=10'H; 1"=5'	SHEET NO. 84 OF 109 SHEETS	STA. 254+80.00	TO STA. 258+00.00	



DATE	
BY	
FINISHED SURVEY	
PLOTTED	
NOTE BOOK	
AREAS CHECKED	

DATE	
BY	
ORIGINAL SURVEY	
PLOTTED	
NOTE BOOK	
AREAS CHECKED	

100 S. WACKER DR.  
 CHICAGO, IL 60606  
 TEL (312) 939-4000  
 FAX (312) 939-4198



FILE NAME = D:\60M61-SHT-XSSH11.dgn  
 USER NAME = Anthony.Plutz

DESIGNED - JCL	REVISIED -
DRAWN - JCL	REVISIED -
CHECKED - MJT	REVISIED -
DATE - 03/13/2013	REVISIED -

**STATE OF ILLINOIS  
 DEPARTMENT OF TRANSPORTATION**

**US 45 TEMPORARY PAVEMENT CROSS SECTIONS**

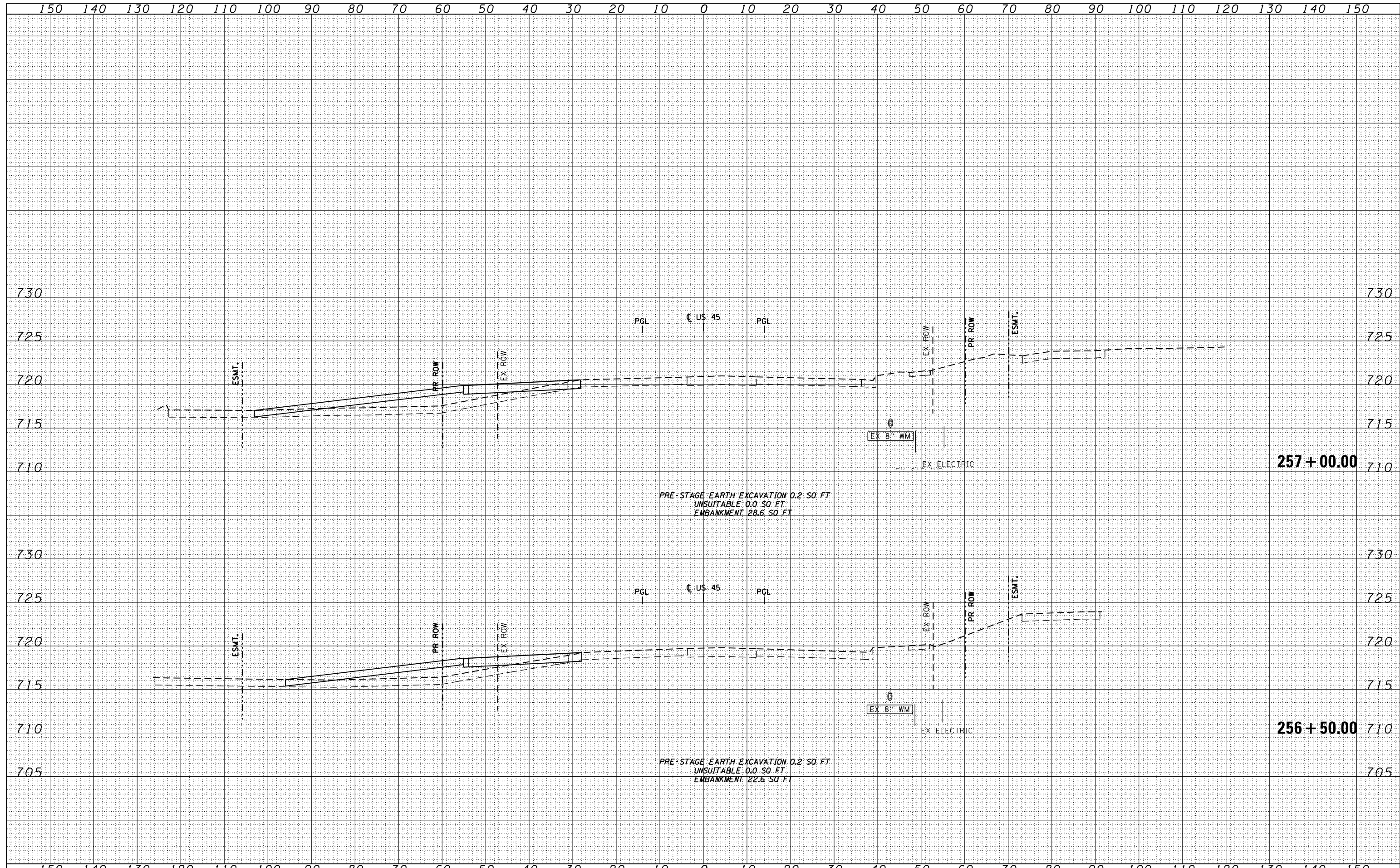
SCALE: 1"=10'H; 1"=5'V SHEET NO. 85 OF 109 SHEETS STA. 255+60.00 TO STA. 256+60.00

F.A.P. RTE.	SECTION	COUNTY	TOTAL SHEETS	SHEET NO.
330	103R-4	COOK	877	641
XS-TUS45-85			CONTRACT NO. 60M61	
ILLINOIS FED. AID PROJECT				

BY	DATE
FINAL SURVEY	SURVEYED
NOTE BOOK	PLOTTED
NO.	TEMPLATE
	AREAS CHECKED

BY	DATE
ORIGINAL SURVEY	SURVEYED
NOTE BOOK	PLOTTED
NO.	TEMPLATE
	AREAS CHECKED

100 S. WACKER DR.  
CHICAGO, IL 60606  
TEL (312) 939-0000  
FAX (312) 939-0198



FILE NAME =	USER NAME = Anthony.Plutz	DESIGNED - JCL	REVISED -
D160M61-SHT-XSHT11.dgn		DRAWN - JCL	REVISED -
		CHECKED - MJT	REVISED -
		DATE - 03/13/2013	REVISED -

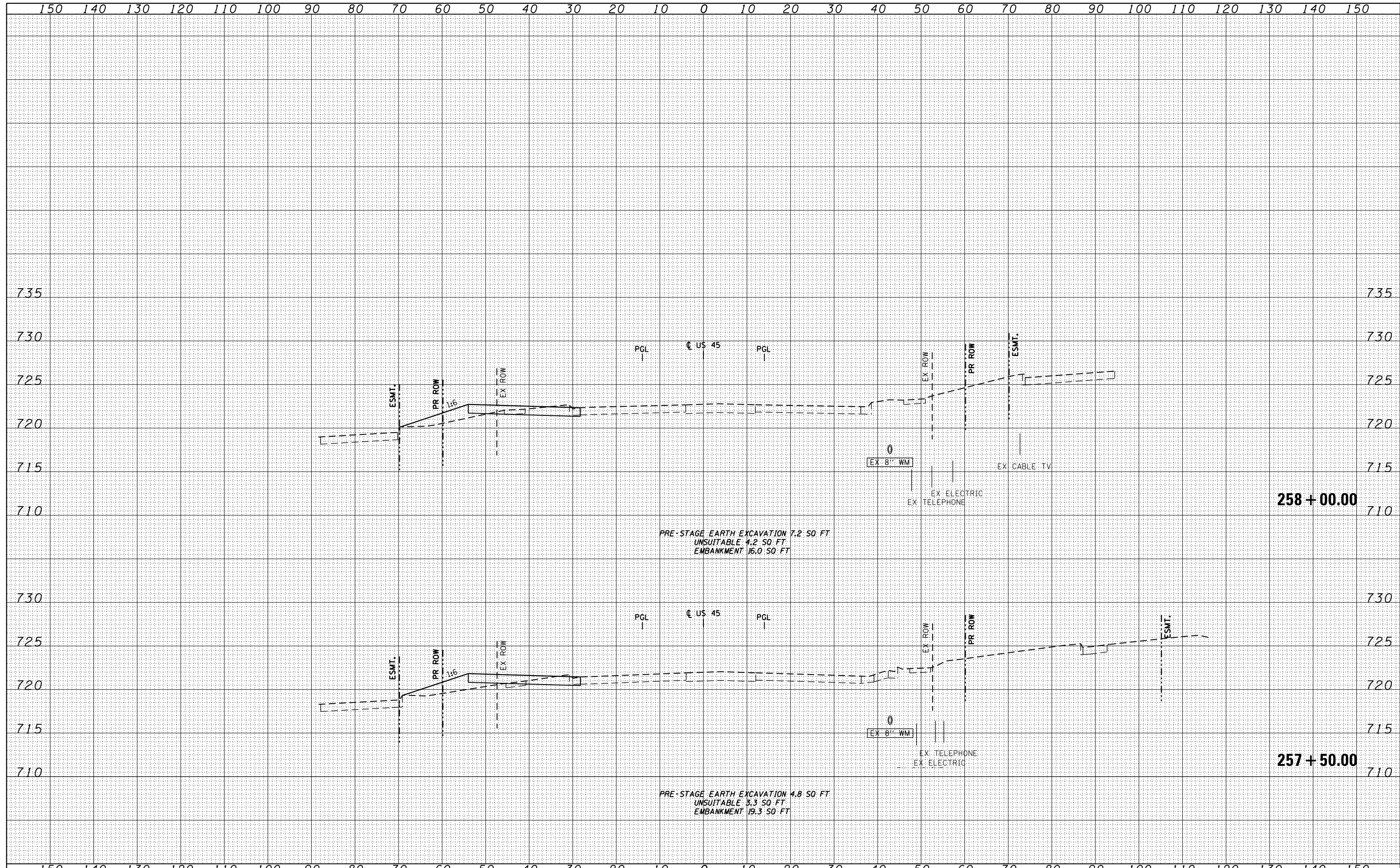
STATE OF ILLINOIS		
DEPARTMENT OF TRANSPORTATION		
US 45 TEMPORARY PAVEMENT CROSS SECTIONS		
SCALE: 1"=10'H, 1"=5'	SHEET NO. 86 OF 109 SHEETS	STA. 256+00.00 TO STA. 256+00.00

F.A.P. RTE.	SECTION	COUNTY	TOTAL SHEETS	SHEET NO.
330	103R-4	COOK	877	642
<b>XS-TUS45-86</b>			CONTRACT NO. 60M61	
ILLINOIS FED. AID PROJECT				

DATE	
BY	
SURVEYED	
PLOTTED	
TEMPLATE	
AREAS	
CHECKED	
NO.	

DATE	
BY	
SURVEYED	
PLOTTED	
TEMPLATE	
AREAS	
CHECKED	
NO.	

100 S. WACKER DR.  
 CHICAGO, IL 60606  
 TEL 312/939-4000  
 FAX 312/939-4198



FILE NAME =	USER NAME = Anthony.Plutz
D160M61-SHT-XSHT11.dgn	DESIGNED - JCL
	DRAWN - JCL
	CHECKED - MJT
	DATE - 03/13/2013

REVISD -
REVISD -
REVISD -
REVISD -

**STATE OF ILLINOIS**  
**DEPARTMENT OF TRANSPORTATION**

**US 45 TEMPORARY PAVEMENT CROSS SECTIONS**

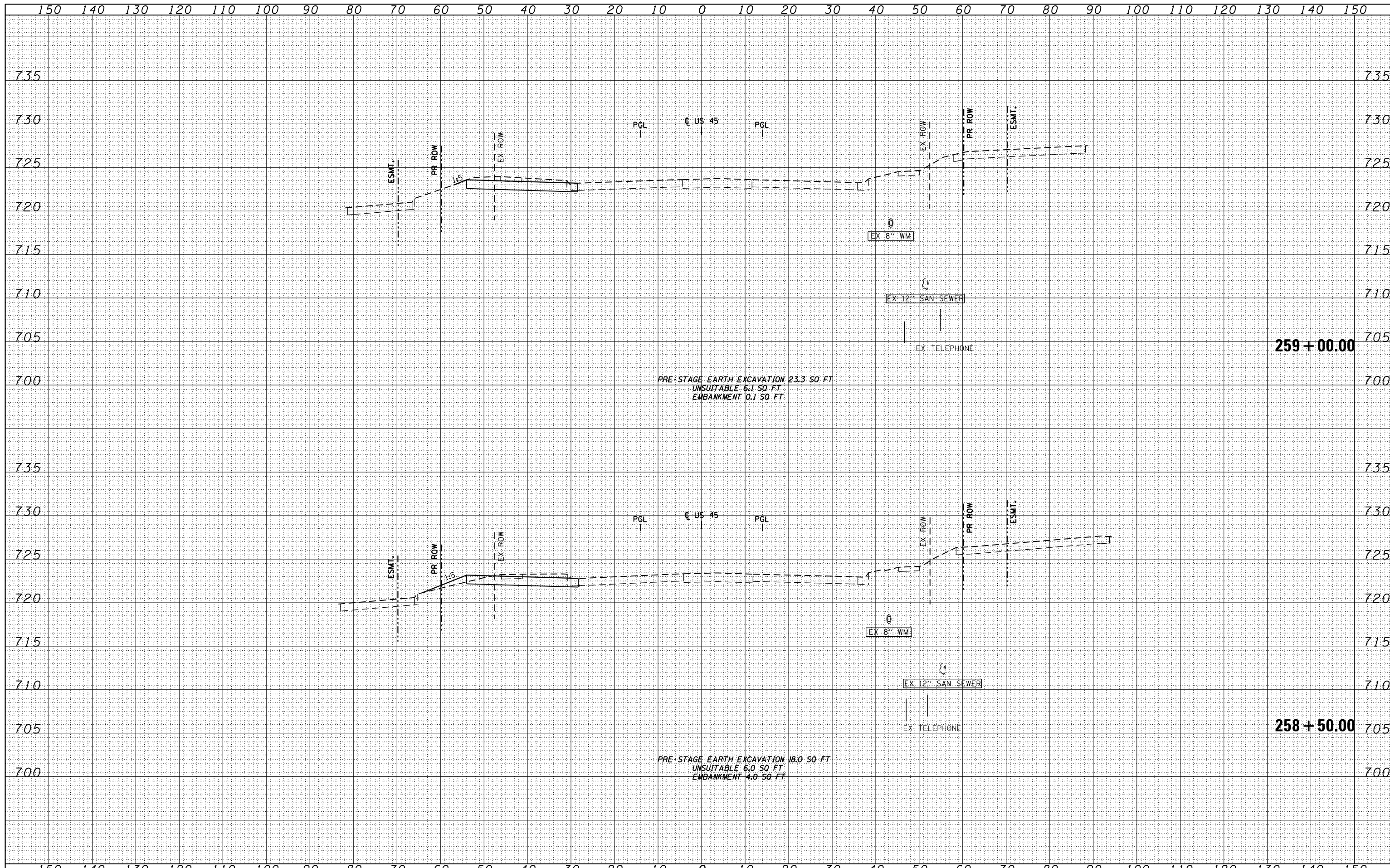
SCALE: 1"=10'H; 1"=5' V SHEET NO. 87 OF 109 SHEETS STA. 257+60.00 TO STA. 258+60.00

F.A.P. RTE.	SECTION	COUNTY	TOTAL SHEETS	SHEET NO.
330	103R-4	COOK	877	643
XS-TUS45-87			CONTRACT NO. 60M61	
ILLINOIS FED. AID PROJECT				

DATE	
BY	
FINISHED SURVEY	
PLOTTED	
TEMPLATE	
NOTE BOOK	
AREAS CHECKED	

DATE	
BY	
ORIGINAL SURVEY	
PLOTTED	
TEMPLATE	
NOTE BOOK	
AREAS CHECKED	

100 S. WACKER DR.  
 CHICAGO, IL 60606  
 TEL 312/939-1000  
 FAX 312/939-4198



FILE NAME =	USER NAME = Anthony.Plutz
D160M61-SHT-XSST11.dgn	DESIGNED - JCL
	DRAWN - JCL
	CHECKED - MJT
	DATE - 03/13/2013

	REVISIED -
	REVISIED -
	REVISIED -
	REVISIED -

**STATE OF ILLINOIS  
 DEPARTMENT OF TRANSPORTATION**

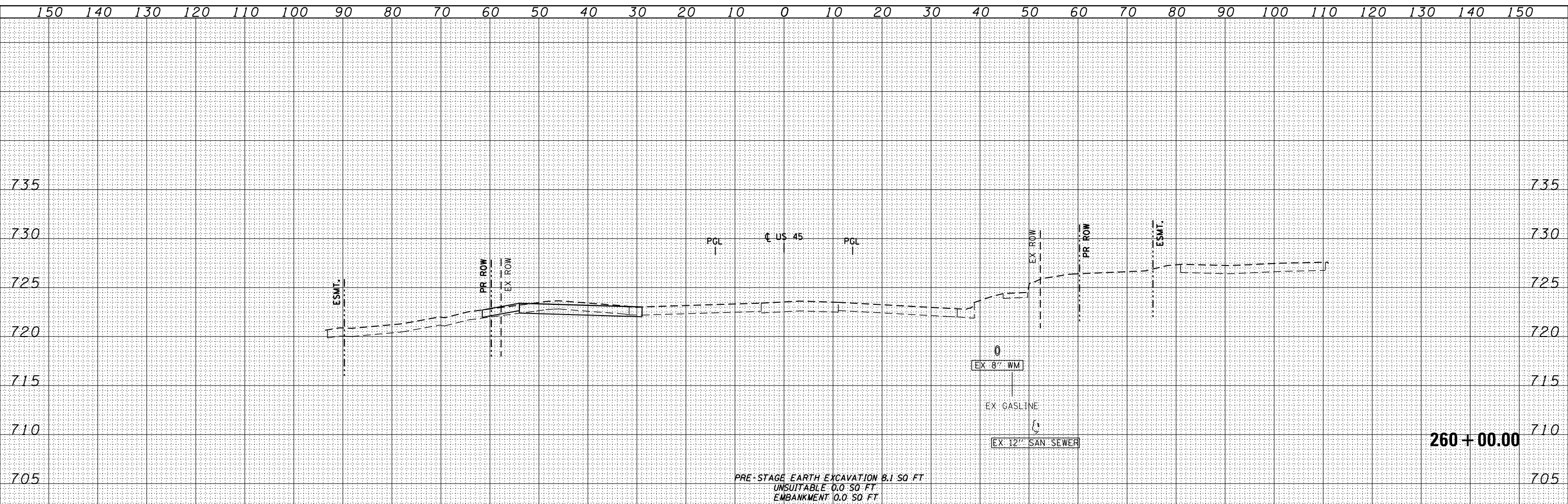
**US 45 TEMPORARY PAVEMENT CROSS SECTIONS**

SCALE: 1"=10'H; 1"=5' V SHEET NO. 88 OF 109 SHEETS STA. 258+60.00 TO STA. 259+60.00

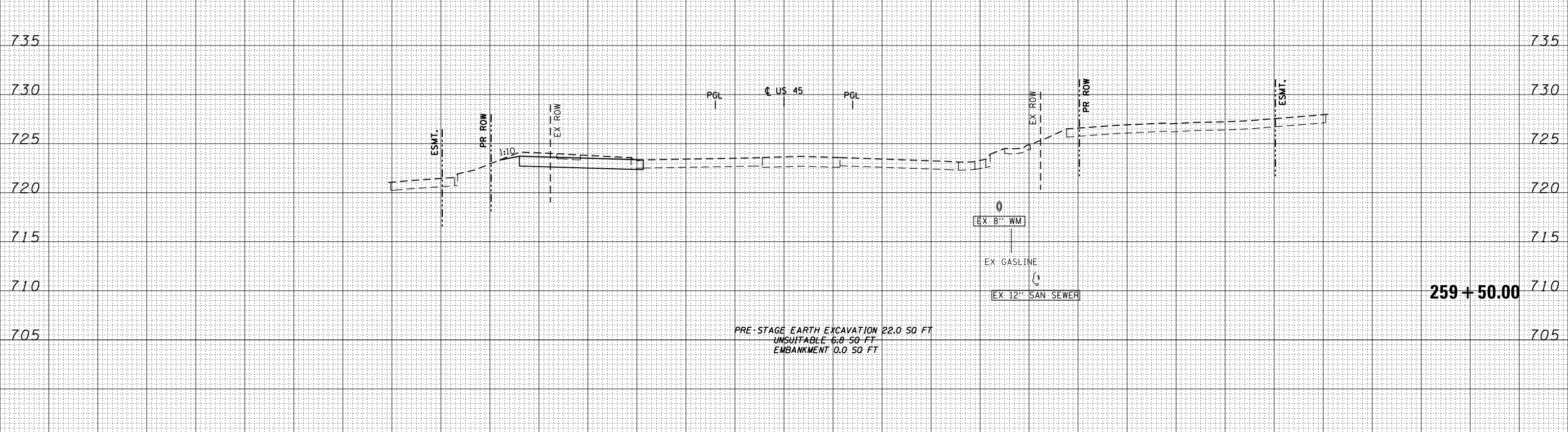
F.A.P. RTE.	SECTION	COUNTY	TOTAL SHEETS	SHEET NO.
330	103R-4	COOK	877	644
XS-TUS45-88			CONTRACT NO. 60M61	
ILLINOIS FED. AID PROJECT				



DATE	
BY	
SURVEYED	
PLOTTED	
TEMPLATE	
AREAS	
CHECKED	
FINISH SURVEY	
NOTE BOOK	
NO.	



DATE	
BY	
SURVEYED	
PLOTTED	
TEMPLATE	
AREAS	
CHECKED	
ORIGINAL SURVEY	
NOTE BOOK	
NO.	



100 SWACKER DR.  
 300  
 CHICAGO, IL 60606  
 TEL 312/939-0000  
 FAX 312/939-0198

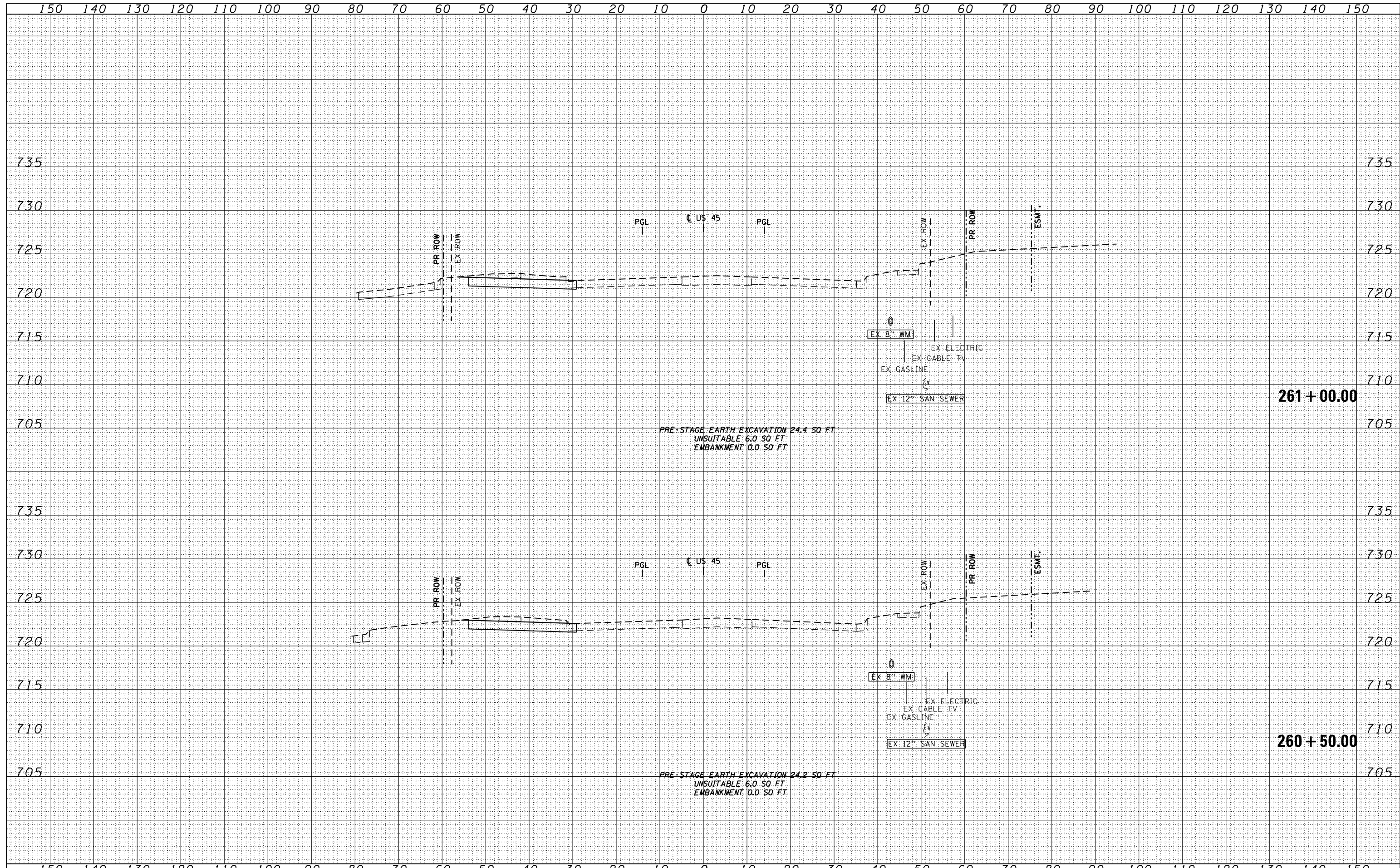


FILE NAME = D:\60M61-SHT-XSSH11.dgn	USER NAME = Anthony.Plutz	DESIGNED - JCL	REVISED -	<b>STATE OF ILLINOIS</b> <b>DEPARTMENT OF TRANSPORTATION</b> <b>US 45 TEMPORARY PAVEMENT CROSS SECTIONS</b> SCALE: 1"=10'H; 1"=5' V SHEET NO. 89 OF 109 SHEETS STA. 259+60.00 TO STA. 269+60.00	F.A.P. RTE. 330	SECTION 103R-4	COUNTY COOK	TOTAL SHEETS 877	SHEET NO. 645	
	PLOT SCALE = 20.0003' / in.	DRAWN - JCL	REVISED -		<b>XS-TUS45-89</b>		CONTRACT NO. 60M61			
	PLOT DATE = 3/13/2013	CHECKED - MJT	REVISED -		ILLINOIS FED. AID PROJECT					
		DATE - 03/13/2013	REVISED -							

DATE	
BY	
SURVEYED	
PLOTTED	
TEMPLATE	
AREAS	
CHECKED	
NO.	

DATE	
BY	
SURVEYED	
PLOTTED	
TEMPLATE	
AREAS	
CHECKED	
NO.	

100 S. WACKER DR.  
 CHICAGO, IL 60606  
 TEL 312/939-4000  
 FAX 312/939-4198




FILE NAME = D160M61-SHT-XSHT11.dgn	USER NAME = Anthony.Plutz	DESIGNED - JCL	REVISED -	<b>STATE OF ILLINOIS</b> <b>DEPARTMENT OF TRANSPORTATION</b> <b>US 45 TEMPORARY PAVEMENT CROSS SECTIONS</b> SCALE: 1"=10'H; 1"=5'V SHEET NO. 90 OF 109 SHEETS STA. 260+00.00 TO STA. 260+50.00	F.A.P. RTE. 330	SECTION 103R-4	COUNTY COOK	TOTAL SHEETS 877	SHEET NO. 646	
	PLOT SCALE = 20.0003' / in.	CHECKED - MJT	REVISED -		<b>XS-TUS45-90</b>		CONTRACT NO. 60M61			
	PLOT DATE = 3/13/2013	DATE - 03/13/2013	REVISED -		ILLINOIS FED. AID PROJECT					

DATE	
BY	
FINISHED SURVEY	
PLOTTED	
TEMPLATE	
NOTE BOOK	
AREAS CHECKED	
NO.	

DATE	
BY	
ORIGINAL SURVEY	
PLOTTED	
TEMPLATE	
AREAS CHECKED	
NO.	

100 S. WACKER DR.  
 CHICAGO, IL 60606  
 TEL 312/939-4000  
 FAX 312/939-4198



FILE NAME = D160M61-SHT-XSHT11.dgn

USER NAME = Anthony.Plutz	DESIGNED - JCL	REVISED -
	DRAWN - JCL	REVISED -
PLOT SCALE = 20.0003' / in.	CHECKED - MJT	REVISED -
PLOT DATE = 3/13/2013	DATE - 03/13/2013	REVISED -

STATE OF ILLINOIS  
 DEPARTMENT OF TRANSPORTATION

US 45 TEMPORARY PAVEMENT CROSS SECTIONS

SCALE: 1"=10'H; 1"=5' V SHEET NO. 91 OF 109 SHEETS STA. 261+60.00 TO STA. 262+50.00

F.A.P. RTE.	SECTION	COUNTY	TOTAL SHEETS	SHEET NO.
330	103R-4	COOK	877	647
XS-TUS45-91			CONTRACT NO. 60M61	
ILLINOIS FED. AID PROJECT				






BY	DATE
SURVEYED	
PLOTTED	
TEMPLATE	
AREAS	
CHECKED	
NO.	

BY	DATE
SURVEYED	
PLOTTED	
TEMPLATE	
AREAS	
CHECKED	
NO.	

100 S. WACKER DR.  
 SUITE 600  
 CHICAGO, IL 60606  
 TEL (312) 939-4100  
 FAX (312) 939-4198



FILE NAME =	USER NAME = Anthony.Plutz	DESIGNED - JCL	REVISED -
D160M61-SHT-XSSH11.dgn		DRAWN - JCL	REVISED -
		CHECKED - MJT	REVISED -
		DATE - 03/13/2013	REVISED -

SCALE = 20.0003' / in.			
PLOT DATE = 3/13/2013			

STATE OF ILLINOIS  
 DEPARTMENT OF TRANSPORTATION

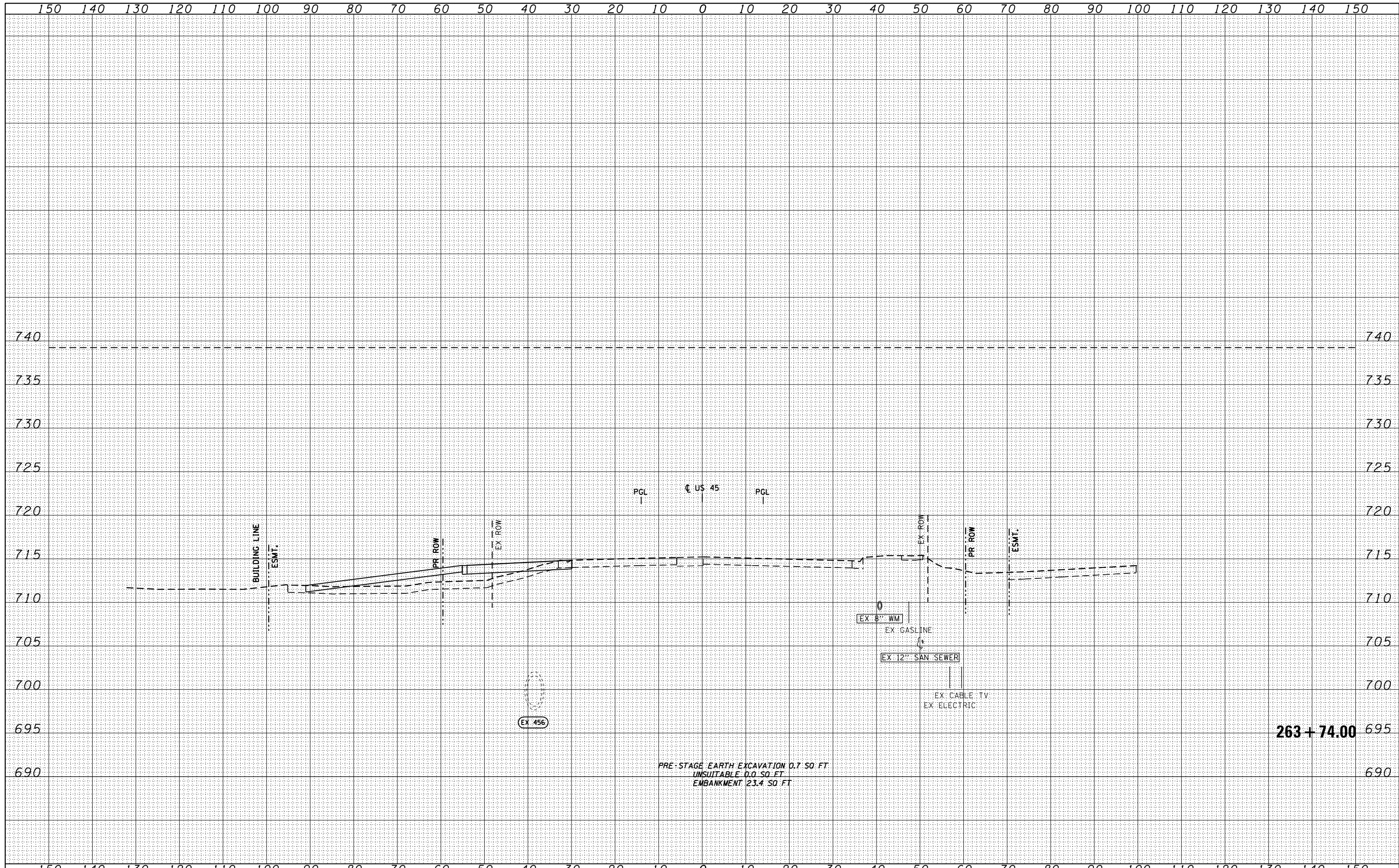
US 45 TEMPORARY PAVEMENT CROSS SECTIONS  
 SCALE: 1"=10'H; 1"=5' V SHEET NO. 93 OF 109 SHEETS STA. 263+60.00 TO STA. 263+60.00

F.A.P. RTE.	SECTION	COUNTY	TOTAL SHEETS	SHEET NO.
330	103R-4	COOK	877	649
XS-TUS45-93			CONTRACT NO. 60M61	
ILLINOIS FED. AID PROJECT				

BY	DATE
SURVEYED	
PLOTTED	
TEMPLATE	
AREAS	CHECKED
AREAS	CHECKED

BY	DATE
SURVEYED	
PLOTTED	
TEMPLATE	
AREAS	CHECKED
AREAS	CHECKED

100 S. WACKER DR.  
 CHICAGO, IL 60606  
 TEL (312) 939-4000  
 FAX (312) 939-4198

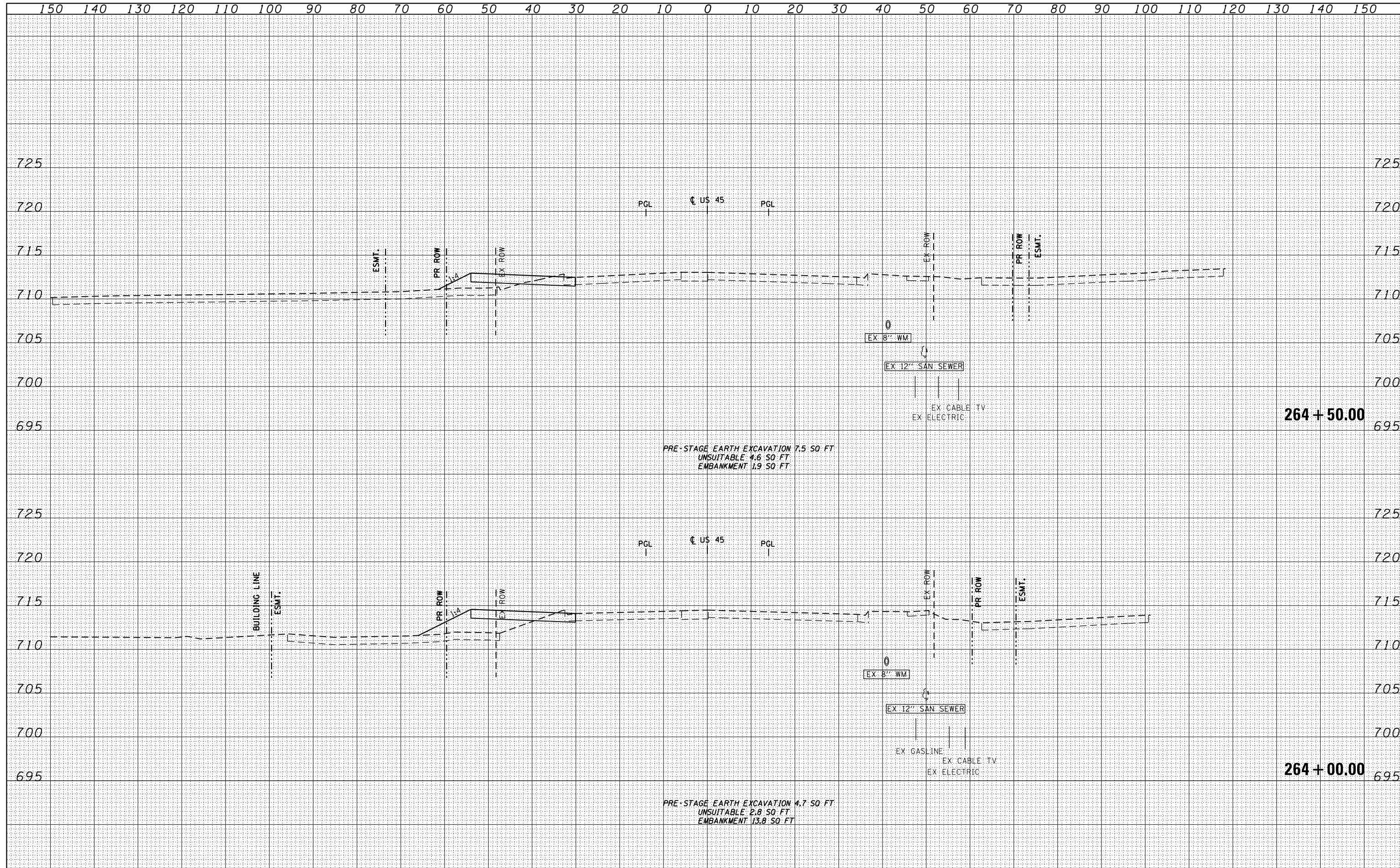


FILE NAME = D:\60M61-SHT-XSST11.dgn	USER NAME = Anthony.Plutz	DESIGNED - JCL	REVISIED -	<b>STATE OF ILLINOIS</b> <b>DEPARTMENT OF TRANSPORTATION</b> <b>US 45 TEMPORARY PAVEMENT CROSS SECTIONS</b> SCALE: 1"=10'H; 1"=5' V SHEET NO. 94 OF 109 SHEETS STA. 263+90.00 TO STA. 263+74.00	F.A.P. RTE. 330	SECTION 103R-4	COUNTY COOK	TOTAL SHEETS 877	SHEET NO. 650	
	PLOT SCALE = 20.0003' / in.	DRAWN - JCL	REVISIED -		<b>XS-TUS45-94</b>		CONTRACT NO. 60M61			
	PLOT DATE = 3/13/2013	CHECKED - MJT	REVISIED -		ILLINOIS FED. AID PROJECT					
		DATE - 03/13/2013	REVISIED -							

DATE	
BY	
FINISHED	
NO. OF SHEETS	
DATE	
BY	
FINISHED	
NO. OF SHEETS	
DATE	
BY	
FINISHED	
NO. OF SHEETS	

DATE	
BY	
FINISHED	
NO. OF SHEETS	
DATE	
BY	
FINISHED	
NO. OF SHEETS	
DATE	
BY	
FINISHED	
NO. OF SHEETS	

100 S. WACKER DR.  
 SUITE 200  
 CHICAGO, IL 60606  
 TEL 312/939-4000  
 FAX 312/939-4198




FILE NAME =	USER NAME = Anthony.Plutz	DESIGNED - JCL	REVISED -	<b>STATE OF ILLINOIS</b> <b>DEPARTMENT OF TRANSPORTATION</b>	<b>US 45 TEMPORARY PAVEMENT CROSS SECTIONS</b> SCALE: 1"=10'H; 1"=5'V SHEET NO. 95 OF 109 SHEETS STA. 264+00.00 TO STA. 264+50.00	F.A.P. RTE.	SECTION	COUNTY	TOTAL SHEETS	SHEET NO.
D160M61-SHT-XSHT11.dgn		DRAWN - JCL	REVISED -			330	103R-4	COOK	877	651
PLOT SCALE = 20.0003' / in.		CHECKED - MJT	REVISED -			<b>XS-TUS45-95</b>		CONTRACT NO. 60M61		
PLOT DATE = 3/13/2013		DATE - 03/13/2013	REVISED -			ILLINOIS FED. AID PROJECT				

DATE	
BY	
FINISHED SURVEY	
PLOTTED	
TEMPLATE	
NOTE BOOK	
AREAS CHECKED	
NO.	

DATE	
BY	
ORIGINAL SURVEY	
PLOTTED	
TEMPLATE	
NOTE BOOK	
AREAS CHECKED	
NO.	

100 S. WACKER DR.  
 CHICAGO, IL 60606  
 TEL 312/939-1000  
 FAX 312/939-4198



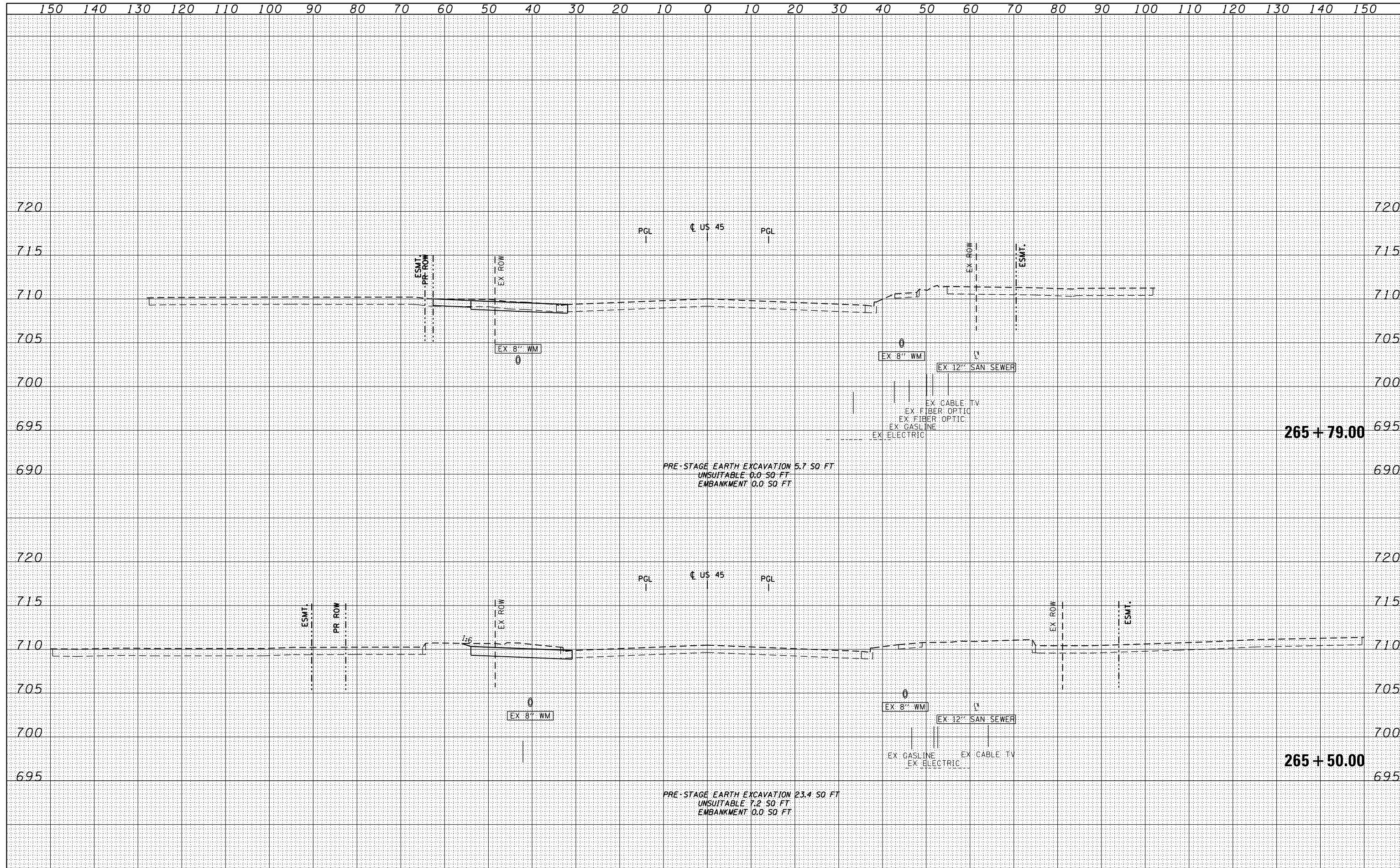
FILE NAME = D160M61-SHT-XSSH11.dgn	USER NAME = Anthony.Plutz	DESIGNED - JCL	REVISIED -	<b>STATE OF ILLINOIS</b> <b>DEPARTMENT OF TRANSPORTATION</b>  <b>US 45 TEMPORARY PAVEMENT CROSS SECTIONS</b>  SCALE: 1"=10'H; 1"=5'	F.A.P. RTE. 330	SECTION 103R-4	COUNTY COOK	TOTAL SHEETS 877	SHEET NO. 652	
	PLOT SCALE = 20.0003' / in.	CHECKED - MJT	REVISIED -		<b>XS-TUS45-96</b>		CONTRACT NO. 60M61		ILLINOIS FED. AID PROJECT	
	PLOT DATE = 3/13/2013	DATE - 03/13/2013	REVISIED -		SHEET NO. 96 OF 109 SHEETS    STA. 265+00.00    TO STA. 265+12.00					



DATE	
BY	
FINISHED	
DATE	
NO.	
AREAS CHECKED	
NO.	
AREAS CHECKED	

DATE	
BY	
FINISHED	
DATE	
NO.	
AREAS CHECKED	
NO.	
AREAS CHECKED	

100 S. WACKER DR.  
 CHICAGO, IL 60606  
 TEL 312/939-4000  
 FAX 312/939-4198




FILE NAME = D:\60M61-SHT-XSHT11.dgn	USER NAME = Anthony.Plutz	DESIGNED - JCL	REVISIED -	<b>STATE OF ILLINOIS</b> <b>DEPARTMENT OF TRANSPORTATION</b> <b>US 45 TEMPORARY PAVEMENT CROSS SECTIONS</b> SCALE: 1"=10'H; 1"=5' V SHEET NO. 97 OF 109 SHEETS STA. 265+50.00 TO STA. 265+79.00	F.A.P. RTE. 330	SECTION 103R-4	COUNTY COOK	TOTAL SHEETS 877	SHEET NO. 653	
	PLOT SCALE = 20.0003' / in.	CHECKED - MJT	REVISIED -		<b>XS-TUS45-97</b>		CONTRACT NO. 60M61			
	PLOT DATE = 3/13/2013	DATE - 03/13/2013	REVISIED -		ILLINOIS FED. AID PROJECT					



DATE	
BY	
SURVEYED	
PLOTTED	
TEMPLATE	
AREAS	
CHECKED	
NO.	

DATE	
BY	
SURVEYED	
PLOTTED	
TEMPLATE	
AREAS	
CHECKED	
NO.	

100 S. WACKER DR.  
 CHICAGO, IL 60606  
 TEL 312/939-4000  
 FAX 312/939-4198



FILE NAME = D160M61-SHT-XSST11.dgn

USER NAME = Anthony.Plutz	DESIGNED - JCL	REVISED -
	DRAWN - JCL	REVISED -
PLOT SCALE = 20.0003' / in.	CHECKED - MJT	REVISED -
PLOT DATE = 3/13/2013	DATE - 03/13/2013	REVISED -

STATE OF ILLINOIS  
 DEPARTMENT OF TRANSPORTATION

US 45 TEMPORARY PAVEMENT CROSS SECTIONS  
 SCALE: 1"=10'H; 1"=5' SHEET NO. 99 OF 109 SHEETS STA. 266+50.00 TO STA. 266+73.00

F.A.P. RTE.	SECTION	COUNTY	TOTAL SHEETS	SHEET NO.
330	103R-4	COOK	877	655
XS-TUS45-99			CONTRACT NO. 60M61	
ILLINOIS FED. AID PROJECT				











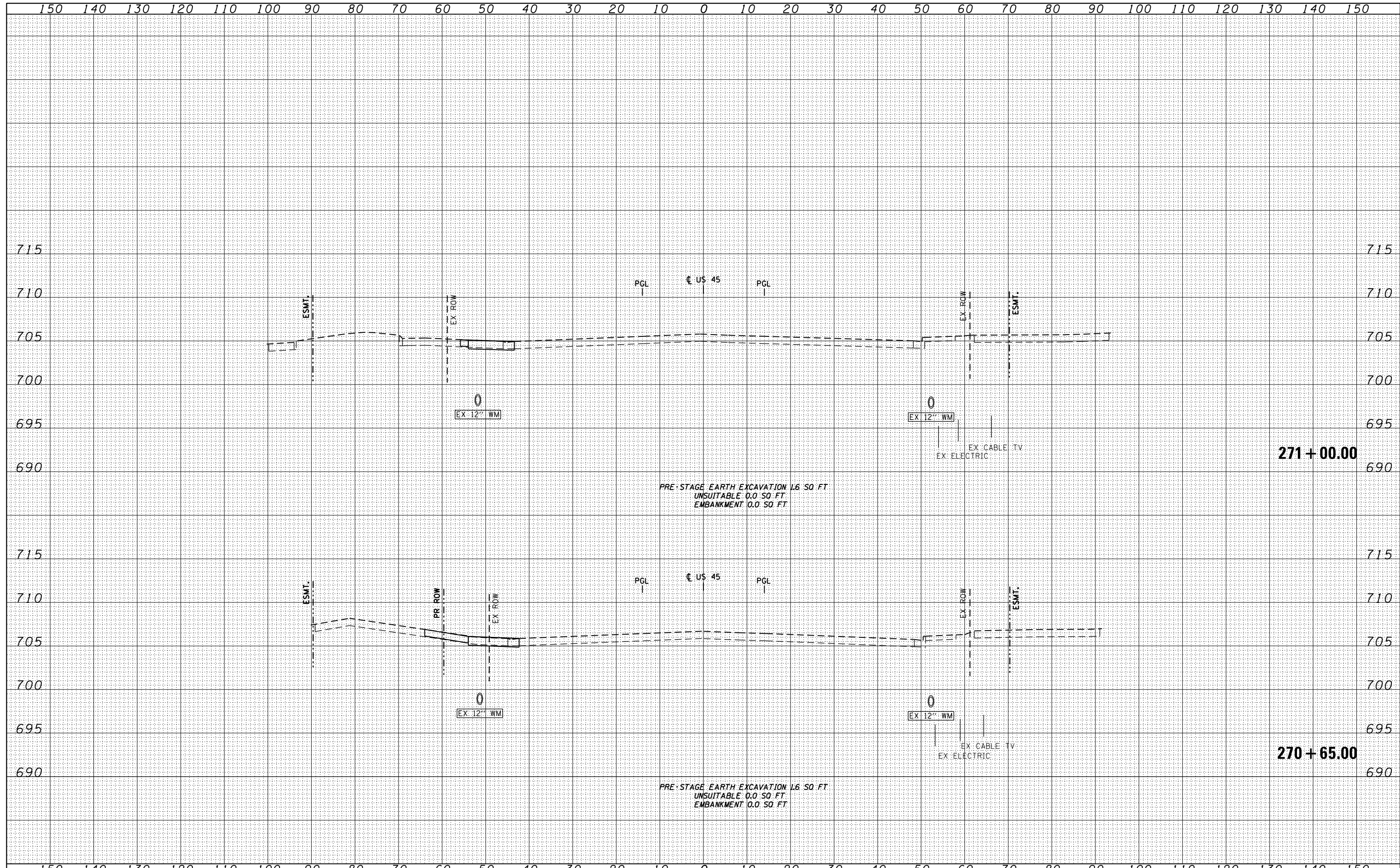




DATE	
BY	
FINISHED SURVEY	
PLOTTED	
TEMPLATE	
NOTE BOOK	
AREAS CHECKED	
NO.	

DATE	
BY	
ORIGINAL SURVEY	
PLOTTED	
TEMPLATE	
NOTE BOOK	
AREAS CHECKED	
NO.	

100 S. WACKER DR.  
 SUITE 200  
 CHICAGO, IL 60606  
 TEL (312) 939-1000  
 FAX (312) 939-4198



FILE NAME = D160M61-SHT-XSST11.dgn

USER NAME = Anthony.Plutz	DESIGNED - JCL	REVISED -
	DRAWN - JCL	REVISED -
PLOT SCALE = 20.0003' / in.	CHECKED - MJT	REVISED -
PLOT DATE = 3/13/2013	DATE - 03/13/2013	REVISED -

STATE OF ILLINOIS  
 DEPARTMENT OF TRANSPORTATION


US 45 TEMPORARY PAVEMENT CROSS SECTIONS  
 SCALE: 1"=10'H; 1"=5'V  
 SHEET NO. 105 OF 109 SHEETS  
 STA. 270+65.00 TO STA. 271+00.00

F.A.P. RTE.	SECTION	COUNTY	TOTAL SHEETS	SHEET NO.
330	103R-4	COOK	877	661
XS-TUS45-105			CONTRACT NO. 60M61	
ILLINOIS FED. AID PROJECT				

DATE	
BY	
FINISHED SURVEY	
PLOTTED	
NOTE BOOK	
AREAS CHECKED	

DATE	
BY	
ORIGINAL SURVEY	
PLOTTED	
NOTE BOOK	
AREAS CHECKED	

100 S. WACKER DR.  
 SUITE 300  
 CHICAGO, IL 60606  
 TEL (312) 939-4000  
 FAX (312) 939-4198

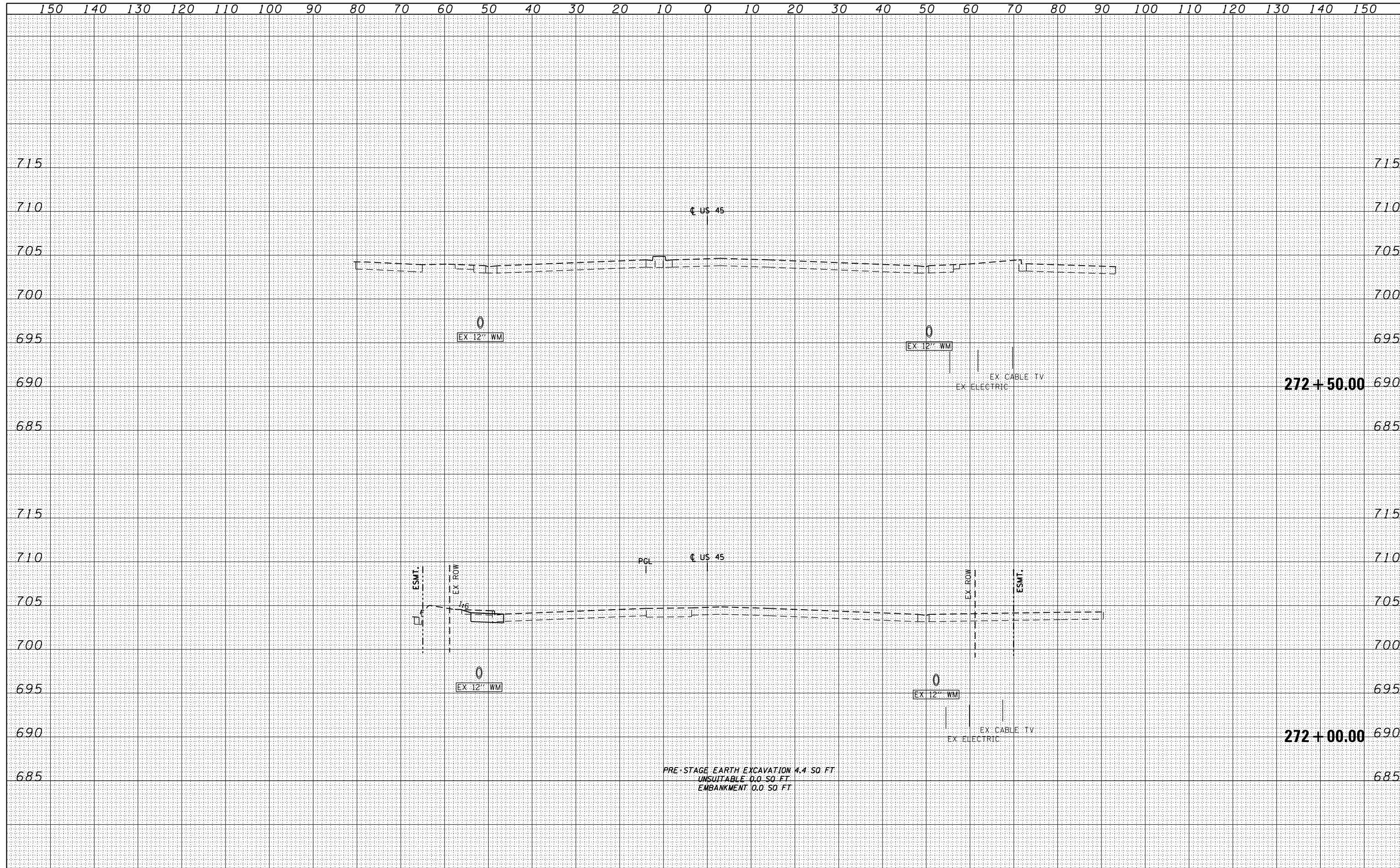


FILE NAME = D160M61-SHT-XSSH11.dgn	USER NAME = Anthony.Plutz	DESIGNED - JCL	REVISSED -	<b>STATE OF ILLINOIS DEPARTMENT OF TRANSPORTATION</b>	<b>US 45 TEMPORARY PAVEMENT CROSS SECTIONS</b>	F.A.P. RTE. 330	SECTION 103R-4	COUNTY COOK	TOTAL SHEETS 877	SHEET NO. 662		
PLOT SCALE = 20.0003' / in.	CHECKED - MJT	REVISSED -	<b>XS-TUS45-106</b>				CONTRACT NO. 60M61					
PLOT DATE = 3/13/2013	DATE - 03/13/2013	REVISSED -	SCALE: 1"=10'H; 1"=5'				SHEET NO. 106 OF 109 SHEETS	STA. 271+32.00 TO STA. 271+50.00	ILLINOIS FED. AID PROJECT			

DATE	
BY	
FINISHED SURVEY	
PLOTTED	
TEMPLATE	
AREAS CHECKED	
NO.	

DATE	
BY	
ORIGINAL SURVEY	
PLOTTED	
TEMPLATE	
AREAS CHECKED	
NO.	

100 S. WACKER DR.  
 CHICAGO, IL 60606  
 TEL 312/939-4000  
 FAX 312/939-4198

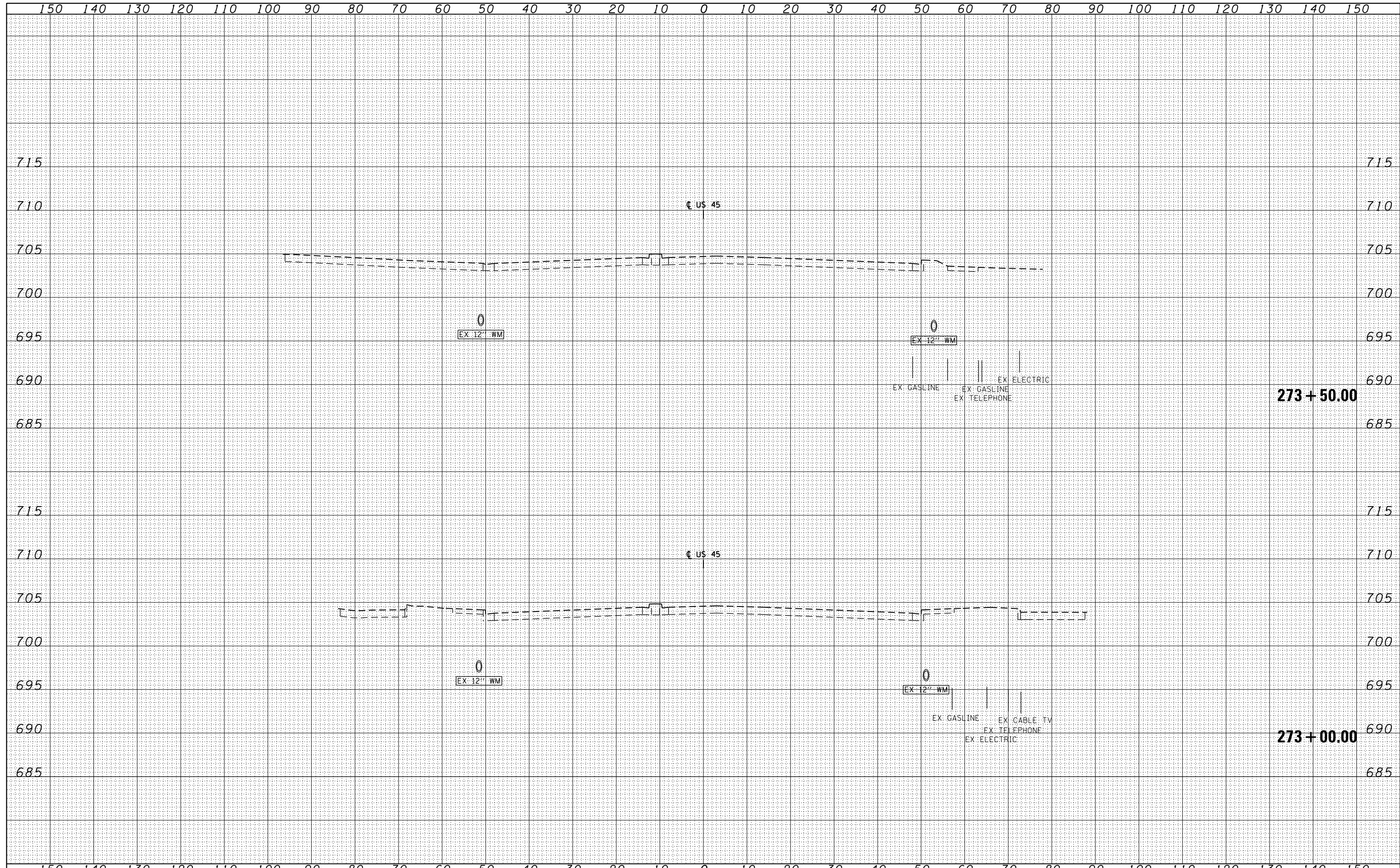


FILE NAME = D160M61-SHT-XSST11.dgn	USER NAME = Anthony.Plutz	DESIGNED - JCL	REVISIED -	<b>STATE OF ILLINOIS</b> <b>DEPARTMENT OF TRANSPORTATION</b> <b>US 45 TEMPORARY PAVEMENT CROSS SECTIONS</b> SCALE: 1"=10'H; 1"=5' V SHEET NO. 107 OF 109 SHEETS STA. 272+00.00 TO STA. 272+50.00	F.A.P. RTE. 330	SECTION 103R-4	COUNTY COOK	TOTAL SHEETS 877	SHEET NO. 663	
	PLOT SCALE = 20.0003' / in.	CHECKED - MJT	REVISIED -		<b>XS-TUS45-107</b>		CONTRACT NO. 60M61		ILLINOIS FED. AID PROJECT	
	PLOT DATE = 3/13/2013	DATE - 03/13/2013	REVISIED -							

DATE	
BY	
SURVEYED	
PLOTTED	
TEMPLATE	
AREAS	
CHECKED	
FINAL SURVEY	
NOTE BOOK	
NO.	

DATE	
BY	
SURVEYED	
PLOTTED	
TEMPLATE	
AREAS	
CHECKED	
ORIGINAL SURVEY	
NOTE BOOK	
NO.	

100 S. WACKER DR.  
 SUITE 200  
 CHICAGO, IL 60606  
 TEL 312/939-1000  
 FAX 312/939-4198



FILE NAME = D:\60M61-SHT-XSST11.dgn	USER NAME = Anthony.Plutz	DESIGNED - JCL	REVISIED -	<b>STATE OF ILLINOIS</b> <b>DEPARTMENT OF TRANSPORTATION</b> <b>US 45 TEMPORARY PAVEMENT CROSS SECTIONS</b> SCALE: 1"=10'H; 1"=5'V SHEET NO. 108 OF 109 SHEETS STA. 273+00.00 TO STA. 273+50.00	F.A.P. RTE. 330	SECTION 103R-4	COUNTY COOK	TOTAL SHEETS 877	SHEET NO. 664	
	PLOT SCALE = 20.0003' / in.	CHECKED - MJT	REVISIED -		<b>XS-TUS45-108</b>		CONTRACT NO. 60M61			
	PLOT DATE = 3/13/2013	DATE - 03/13/2013	REVISIED -		ILLINOIS FED. AID PROJECT					



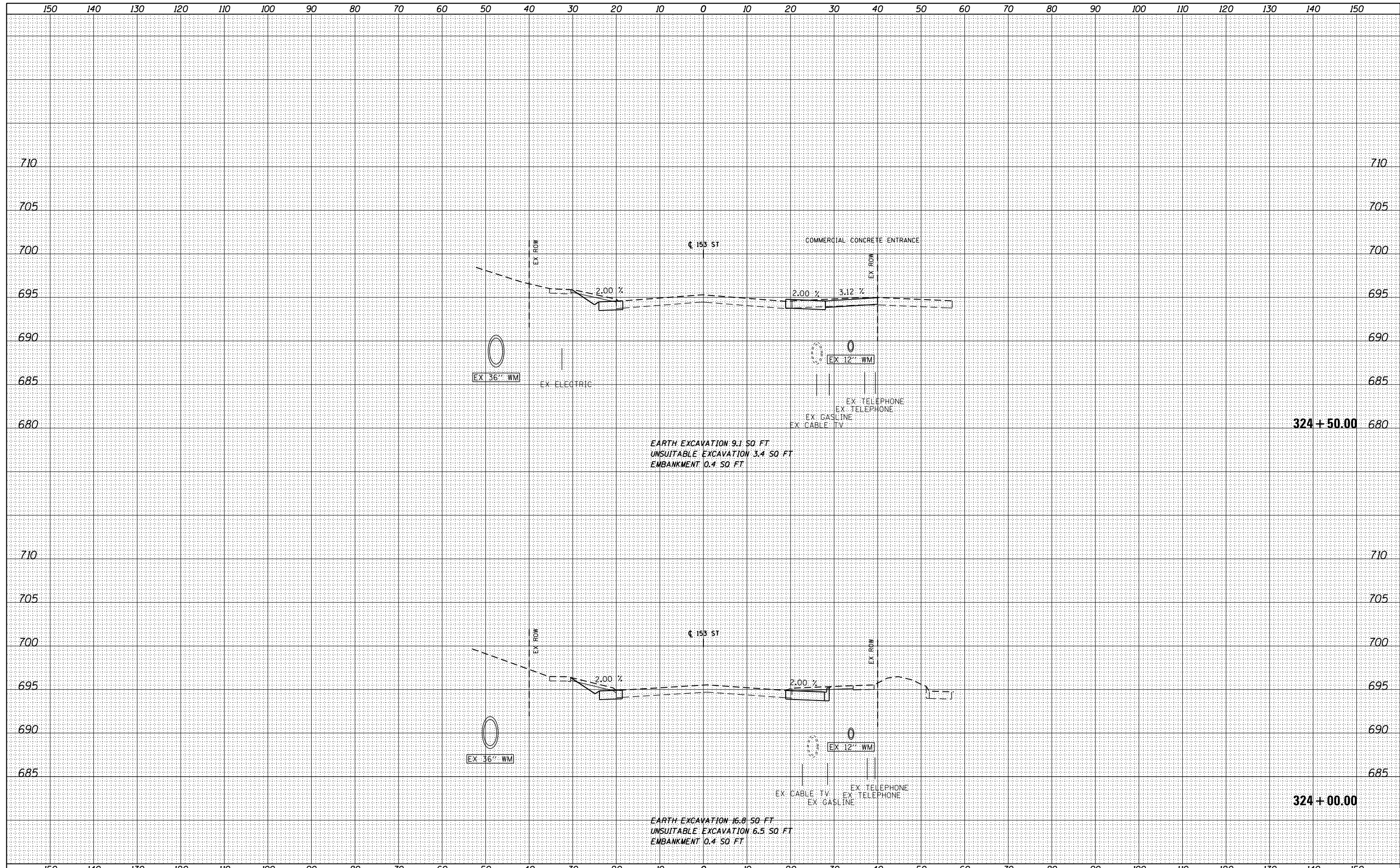




DATE	
BY	
SURVEYED	
PLOTTED	
TEMPLATE	
AREAS	
CHECKED	
FINAL SURVEY	
NOTE BOOK	
NO.	

DATE	
BY	
SURVEYED	
PLOTTED	
TEMPLATE	
AREAS	
CHECKED	
ORIGINAL SURVEY	
NOTE BOOK	
NO.	

100 S. WACKER DR.  
 CHICAGO, IL 60606  
 TEL 312/939-1000  
 FAX 312/939-4198

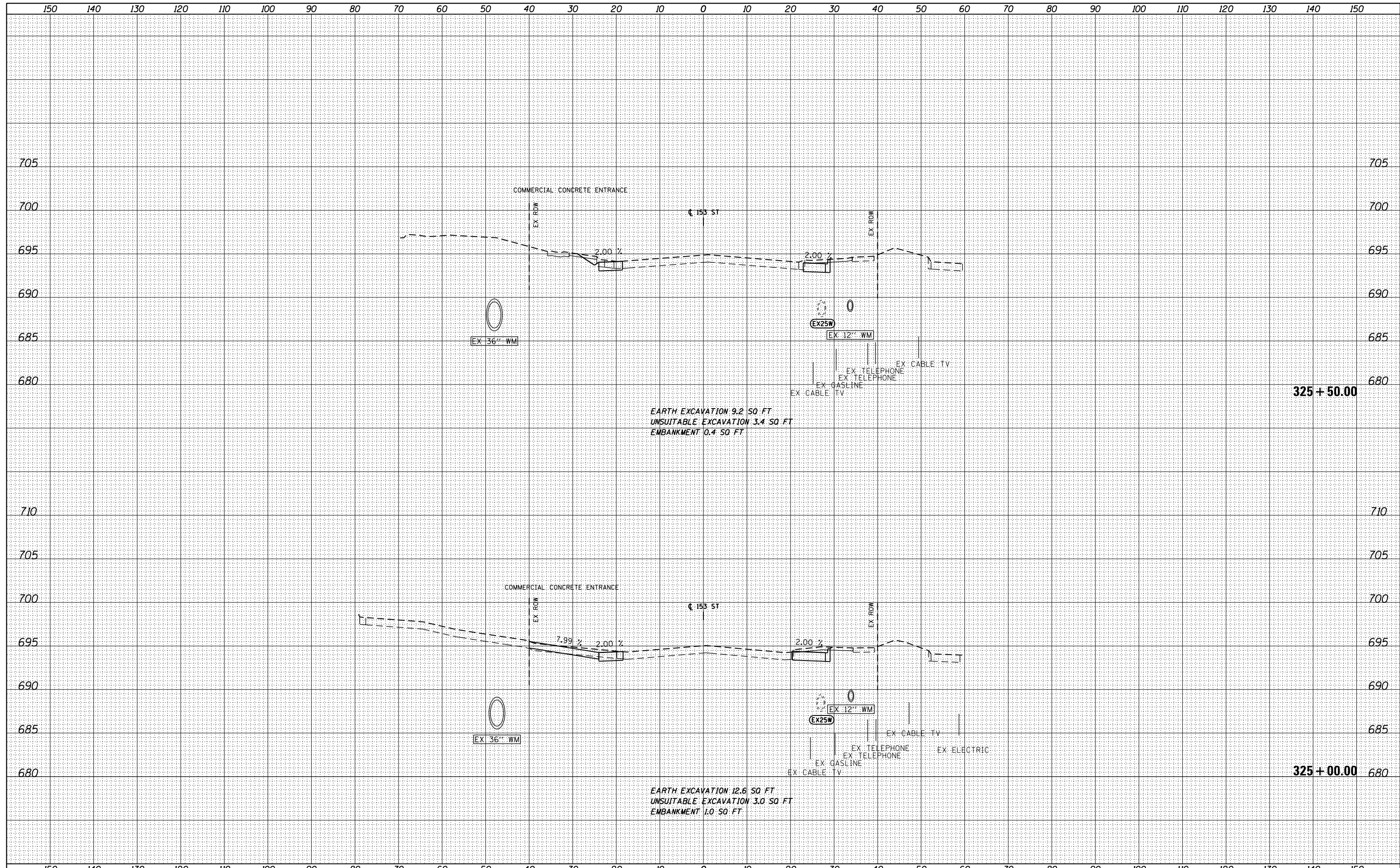


FILE NAME = D:\60M61-SHT-XSSH12.dgn	USER NAME = Anthony.Plutz	DESIGNED - JCL	REVISIED -	<b>STATE OF ILLINOIS</b> <b>DEPARTMENT OF TRANSPORTATION</b>	<b>153rd STREET TEMPORARY PAVEMENT CROSS SECTIONS</b> SCALE: 1"=10'H; 1"=5'V SHEET NO. 2 OF 6 SHEETS STA. 324+00.00 TO STA. 324+50.00	F.A.P. RTE. 330	SECTION 103R-4	COUNTY COOK	TOTAL SHEETS 877	SHEET NO. 667
PLOT SCALE = 20.0000' / in.	CHECKED - MJT	REVISIED -	CONTRACT NO. 60M61							
PLOT DATE = 3/13/2013	DATE - 03/13/2013	REVISIED -	ILLINOIS FED. AID PROJECT							

DATE	
BY	
SURVEYED	
PLOTTED	
TEMPLATE	
AREAS	
CHECKED	
FINAL SURVEY	
NOTE BOOK	
NO.	

DATE	
BY	
SURVEYED	
PLOTTED	
TEMPLATE	
AREAS	
CHECKED	
ORIGINAL SURVEY	
NOTE BOOK	
NO.	

100 S. WACKER DR.  
 SUITE 200  
 CHICAGO, IL 60606  
 TEL (312) 939-4000  
 FAX (312) 939-4098



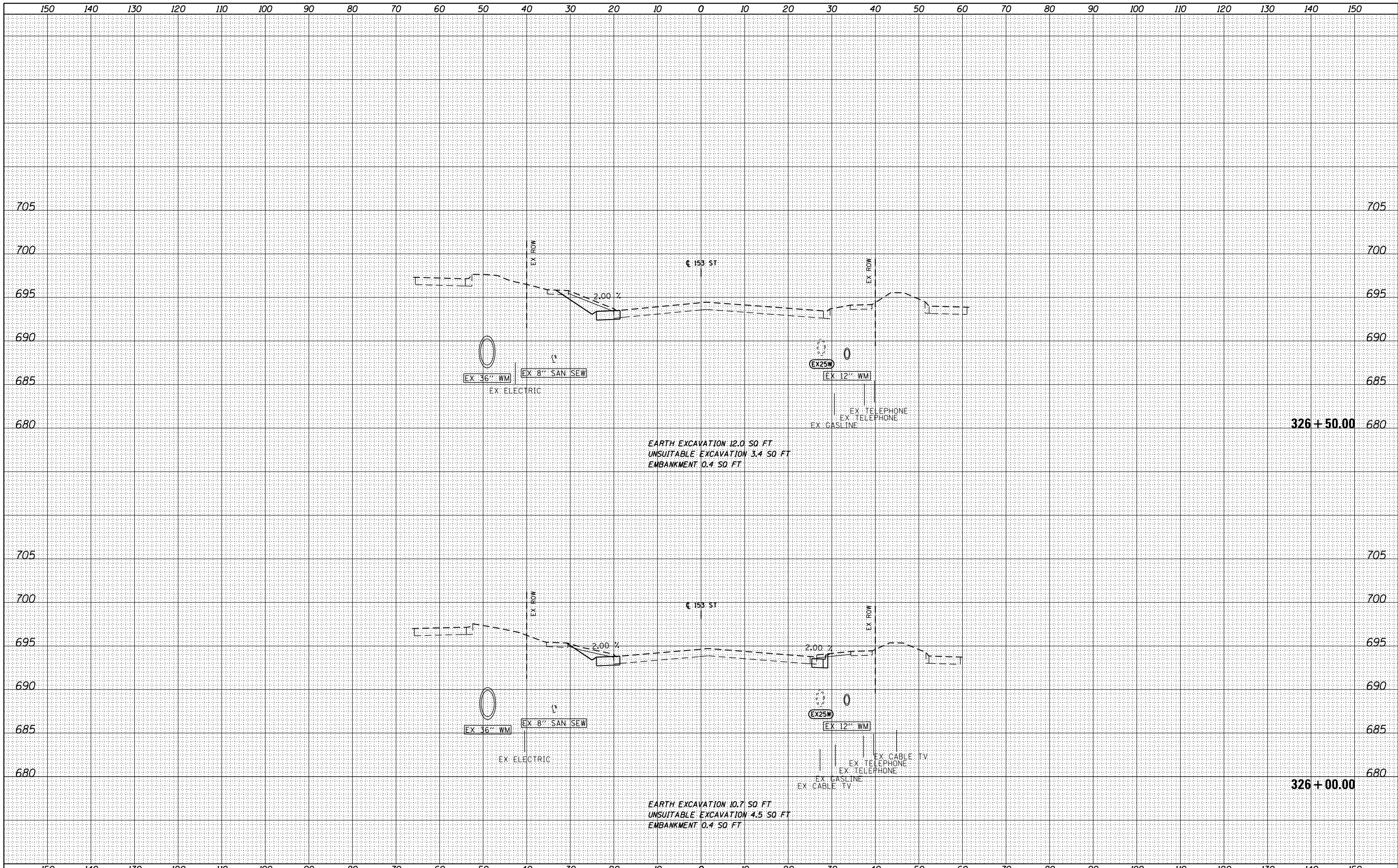
FILE NAME =	USER NAME = Anthony.Plutz	DESIGNED - JCL	REVISED -	<b>STATE OF ILLINOIS</b> <b>DEPARTMENT OF TRANSPORTATION</b>	<b>153rd STREET TEMPORARY PAVEMENT CROSS SECTIONS</b>	F.A.P. RTE.	SECTION	COUNTY	TOTAL SHEETS	SHEET NO.
D160M61-SHT-XSSH12.dgn		DRAWN - JCL	REVISED -			330	103R-4	COOK	877	668
PLOT SCALE = 20.0000' / in.		CHECKED - MJT	REVISED -			XS-T153-03		CONTRACT NO. 60M61		
PLOT DATE = 3/13/2013		DATE - 03/13/2013	REVISED -			SCALE: 1"=10'H; 1"=5' V		SHEET NO. 3 OF 6 SHEETS		STA. 325+00.00 TO STA. 325+50.00



DATE	
BY	
FINISHED SURVEY	
PLOTTED	
TEMPLATE	
NOTE BOOK	
AREAS CHECKED	

DATE	
BY	
ORIGINAL SURVEY	
PLOTTED	
TEMPLATE	
NOTE BOOK	
AREAS CHECKED	

100 S. WACKER DR.  
 CHICAGO, IL 60606  
 TEL 312-939-4000  
 FAX 312-939-4198

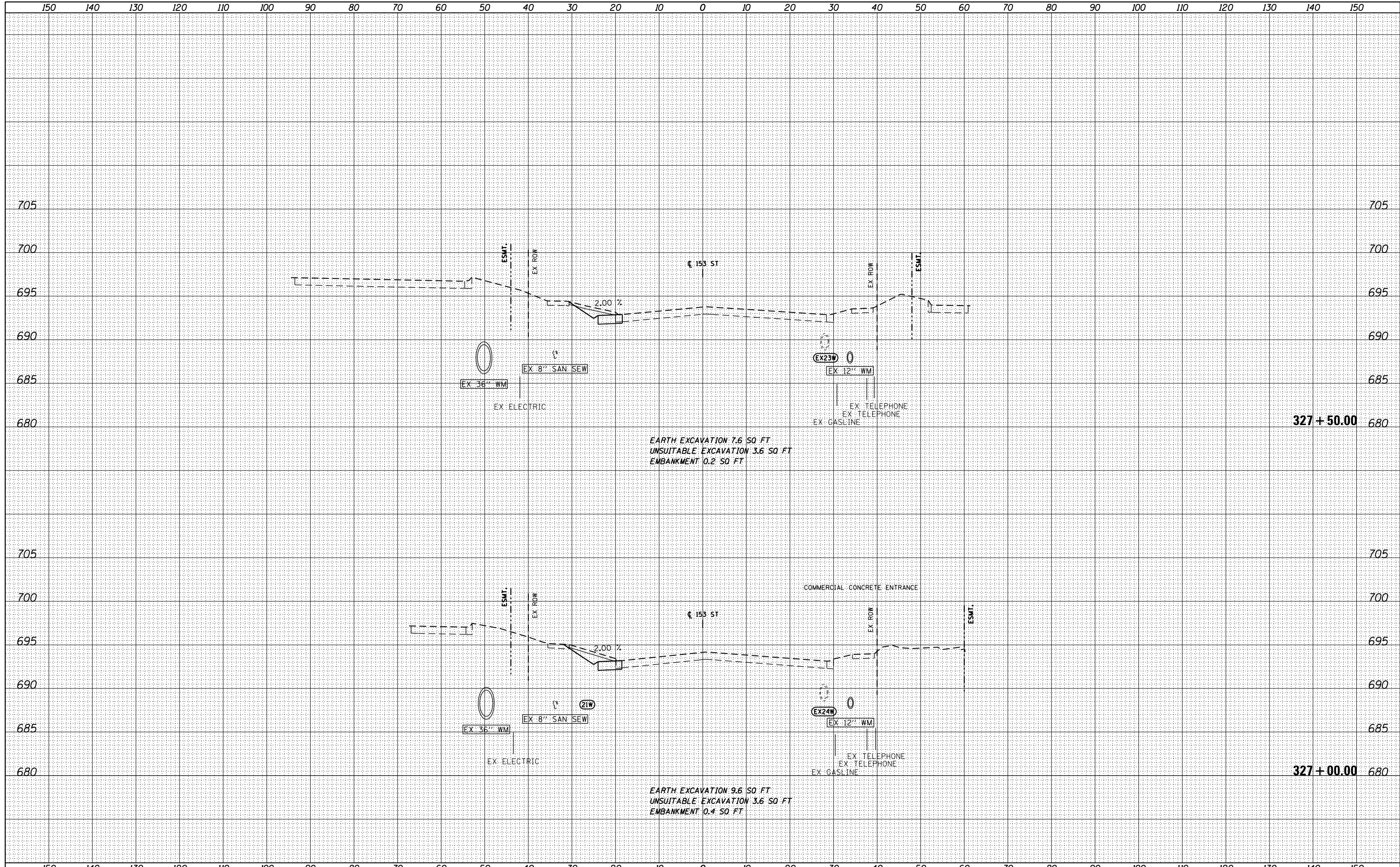


FILE NAME =	USER NAME = Anthony.Plutz	DESIGNED - JCL	REVISED -	<b>STATE OF ILLINOIS</b> <b>DEPARTMENT OF TRANSPORTATION</b>	<b>153rd STREET TEMPORARY PAVEMENT CROSS SECTIONS</b>	F.A.P. RTE.	SECTION	COUNTY	TOTAL SHEETS	SHEET NO.
D160M61-SHT-XSSH12.dgn		DRAWN - JCL	REVISED -			330	103R-4	COOK	877	669
		PLOT SCALE = 20.0000' / in.	CHECKED - MJT			REVISED -	XS-T153-04		CONTRACT NO. 60M61	
		PLOT DATE = 3/13/2013	DATE - 03/13/2013			REVISED -	SCALE: 1"=10'H; 1"=5'		SHEET NO. 4 OF 6 SHEETS STA. 326+00.00 TO STA. 326+50.00	
ILLINOIS FED. AID PROJECT										

DATE
BY
FINAL SURVEY
PLOTTED
NOTE BOOK
AREAS CHECKED

DATE
BY
ORIGINAL SURVEY
PLOTTED
NOTE BOOK
AREAS CHECKED

100 S. WACKER DR.  
 CHICAGO, IL 60606  
 TEL 312/939-1000  
 FAX 312/939-4198



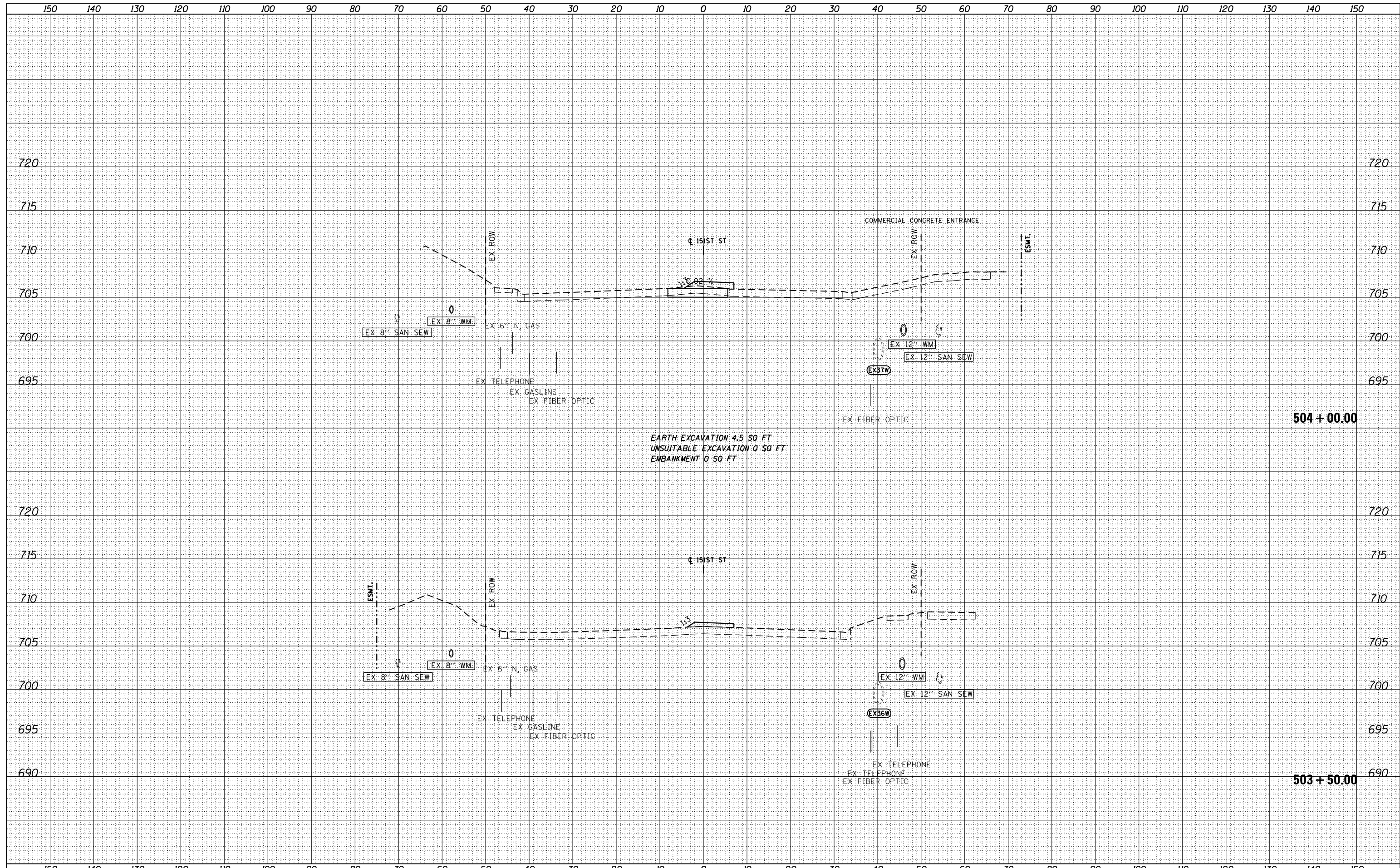
FILE NAME = D160M61-SHT-XSHT12.dgn	USER NAME = Anthony.Plutz	DESIGNED - JCL	REVISOR -	<b>STATE OF ILLINOIS          DEPARTMENT OF TRANSPORTATION</b>	<b>153rd STREET TEMPORARY PAVEMENT CROSS SECTIONS</b>	F.A.P. RTE. 330	SECTION 103R-4	COUNTY COOK	TOTAL SHEETS 877	SHEET NO. 670	
PLOT SCALE = 20.0000' / in.	CHECKED - MJT	REVISOR -	SCALE: 1"=10'H, 1"=5'V			SHEET NO. 5 OF 6 SHEETS	STA. 327+00.00 TO STA. 327+50.00	<b>XS-T153-05</b>		CONTRACT NO. 60M61	
PLOT DATE = 3/13/2013	DATE - 03/13/2013	REVISOR -	ILLINOIS FED. AID PROJECT								



DATE	
BY	
SURVEYED	
PLOTTED	
TEMPLATE	
AREAS CHECKED	
FINAL SURVEY	
NOTE BOOK	
NO.	

DATE	
BY	
SURVEYED	
PLOTTED	
TEMPLATE	
AREAS CHECKED	
ORIGINAL SURVEY	
NOTE BOOK	
NO.	

100 S. WACKER DR.  
 CHICAGO, IL 60606  
 TEL 312-939-0000  
 FAX 312-939-4198



FILE NAME = D:\60M61-SHT-XSSH113.dgn

USER NAME = Anthony.Plutz	DESIGNED - JCL	REVISED -
	DRAWN - JCL	REVISED -
PLOT SCALE = 20.0000' / in.	CHECKED - MJT	REVISED -
PLOT DATE = 3/13/2013	DATE - 03/13/2013	REVISED -

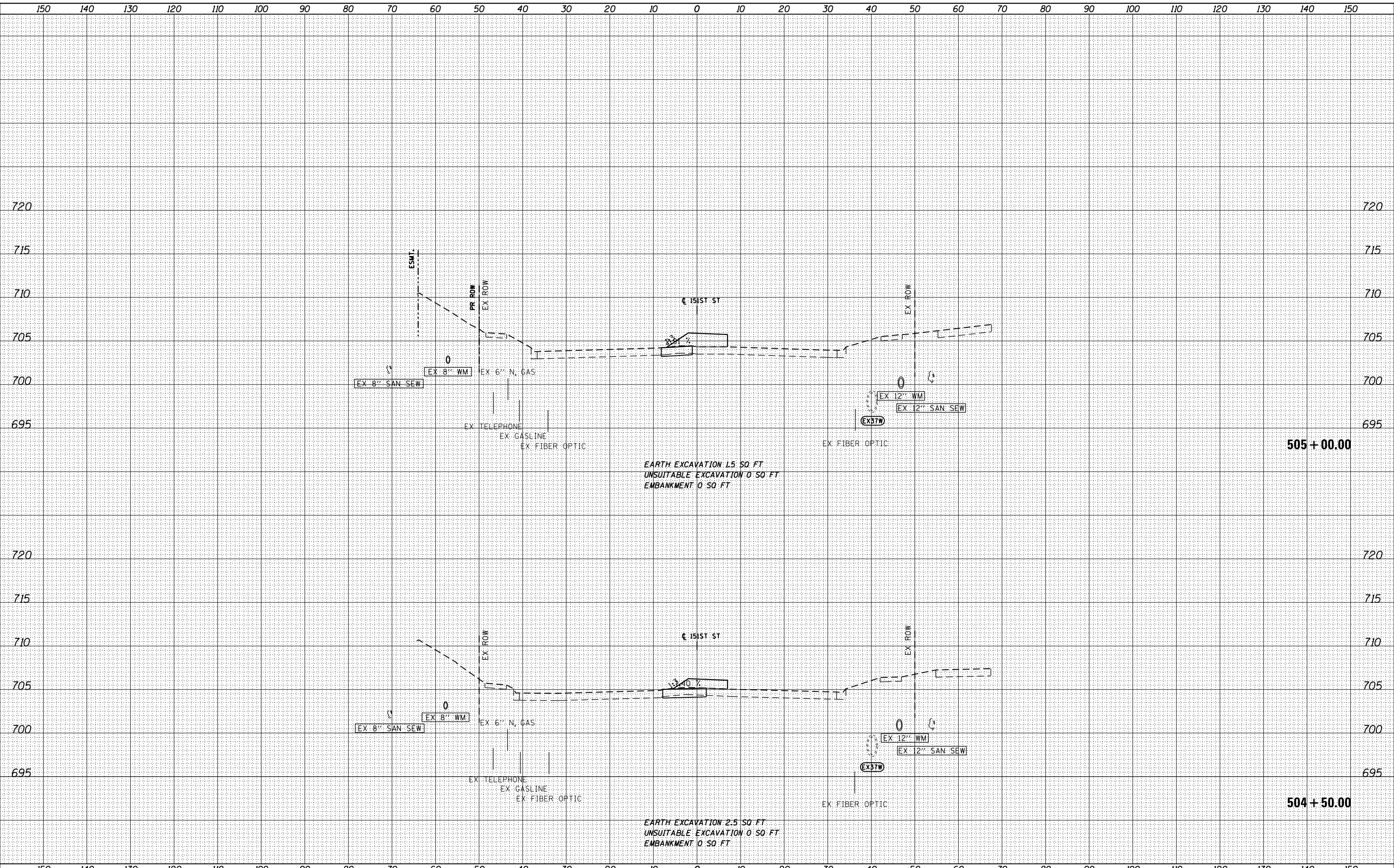
STATE OF ILLINOIS  
 DEPARTMENT OF TRANSPORTATION

151st STREET TEMPORARY PAVEMENT CROSS SECTIONS  
 SCALE: 1"=10'H; 1"=5' V SHEET NO. 1 OF 11 SHEETS STA. 503+50.00 TO STA. 504+00.00

F.A.P. RTE. 330	SECTION 103R-4	COUNTY COOK	TOTAL SHEETS 877	SHEET NO. 672
XS-T151-01			CONTRACT NO. 60M61	
ILLINOIS FED. AID PROJECT				



DATE	
BY	
FINAL SURVEY	SURVEYED
NOTE BOOK	PLOTTED
NO.	TEMPLATE
	AREAS CHECKED



DATE	
BY	
ORIGINAL SURVEY	SURVEYED
NOTE BOOK	PLOTTED
NO.	TEMPLATE
	AREAS CHECKED

100 S. WACKER DR.  
 SUITE 100  
 CHICAGO, IL 60606  
 TEL 312/939-1000  
 FAX 312/939-4198



FILE NAME = D160M61-SHT-XSSH113.dgn	USER NAME = Anthony.Plutz	DESIGNED - JCL	REVISED -
		DRAWN - JCL	REVISED -
	PLOT SCALE = 20.0000' / in.	CHECKED - MJT	REVISED -
	PLOT DATE = 3/13/2013	DATE - 03/13/2013	REVISED -

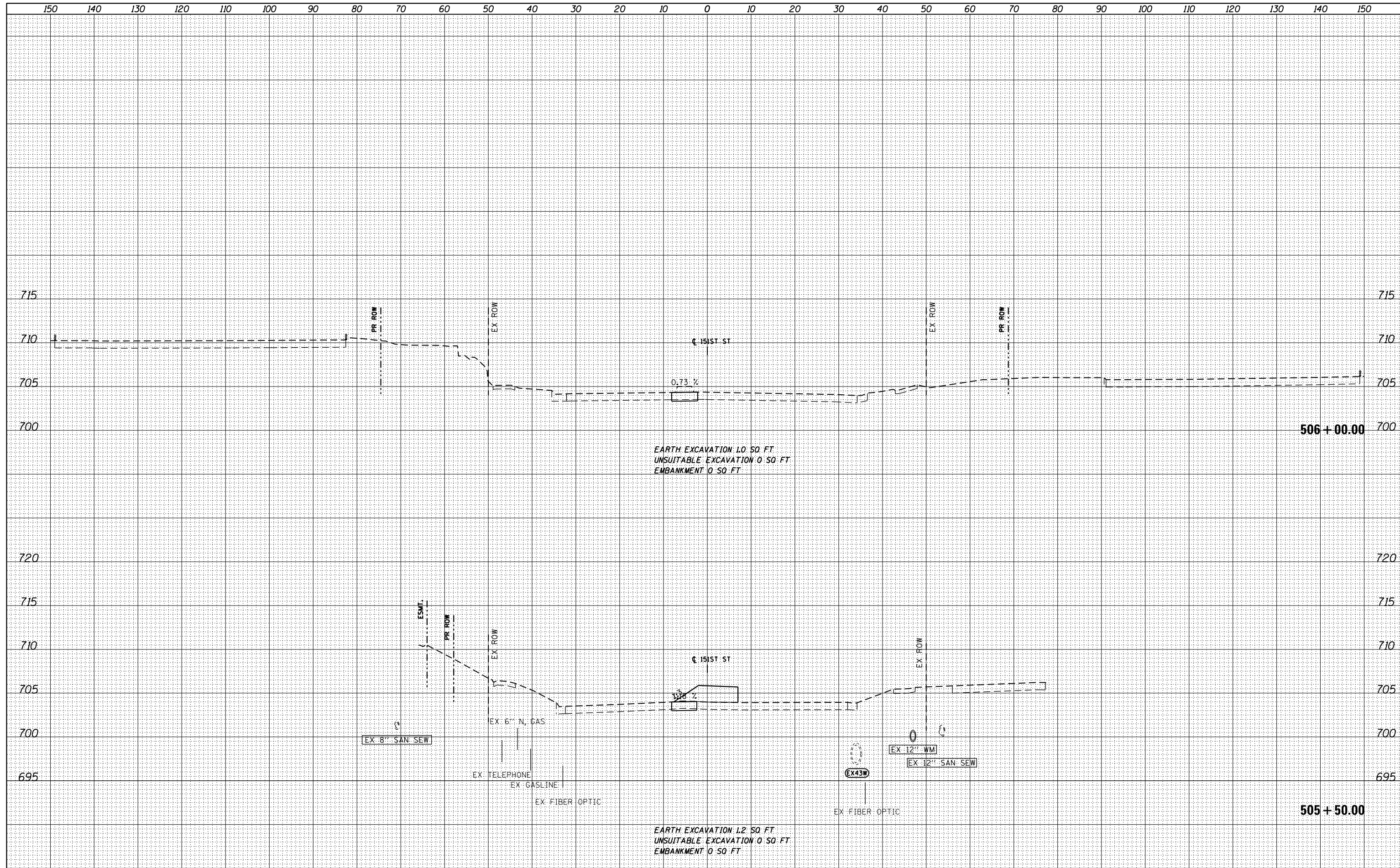
**STATE OF ILLINOIS**  
**DEPARTMENT OF TRANSPORTATION**

151st STREET TEMPORARY PAVEMENT CROSS SECTIONS		
F.A.P. RTE. 330	SECTION 103R-4	COUNTY COOK
XS-T151-02		TOTAL SHEETS 877
		SHEET NO. 673
SCALE: 1"=10'H; 1"=5'V		CONTRACT NO. 60M61
SHEET NO. 2 OF 11 SHEETS		STA. 504+50.00 TO STA. 505+00.00

DATE	
BY	
SURVEYED	
PLOTTED	
TEMPLATE	
AREAS CHECKED	
FINAL SURVEY	
NOTE BOOK	
NO.	

DATE	
BY	
SURVEYED	
PLOTTED	
TEMPLATE	
AREAS CHECKED	
ORIGINAL SURVEY	
NOTE BOOK	
NO.	

100 S. WACKER DR.  
 CHICAGO, IL 60606  
 TEL 312/939-4000  
 FAX 312/939-4198



FILE NAME = D:\6061-SHT-XSSH113.dgn  
 USER NAME = Anthony.Plutz  
 DESIGNED - JCL  
 DRAWN - JCL  
 CHECKED - MJT  
 DATE - 03/13/2013

DESIGNED	-	JCL	REVISED	-
DRAWN	-	JCL	REVISED	-
CHECKED	-	MJT	REVISED	-
DATE	-	03/13/2013	REVISED	-

STATE OF ILLINOIS  
 DEPARTMENT OF TRANSPORTATION

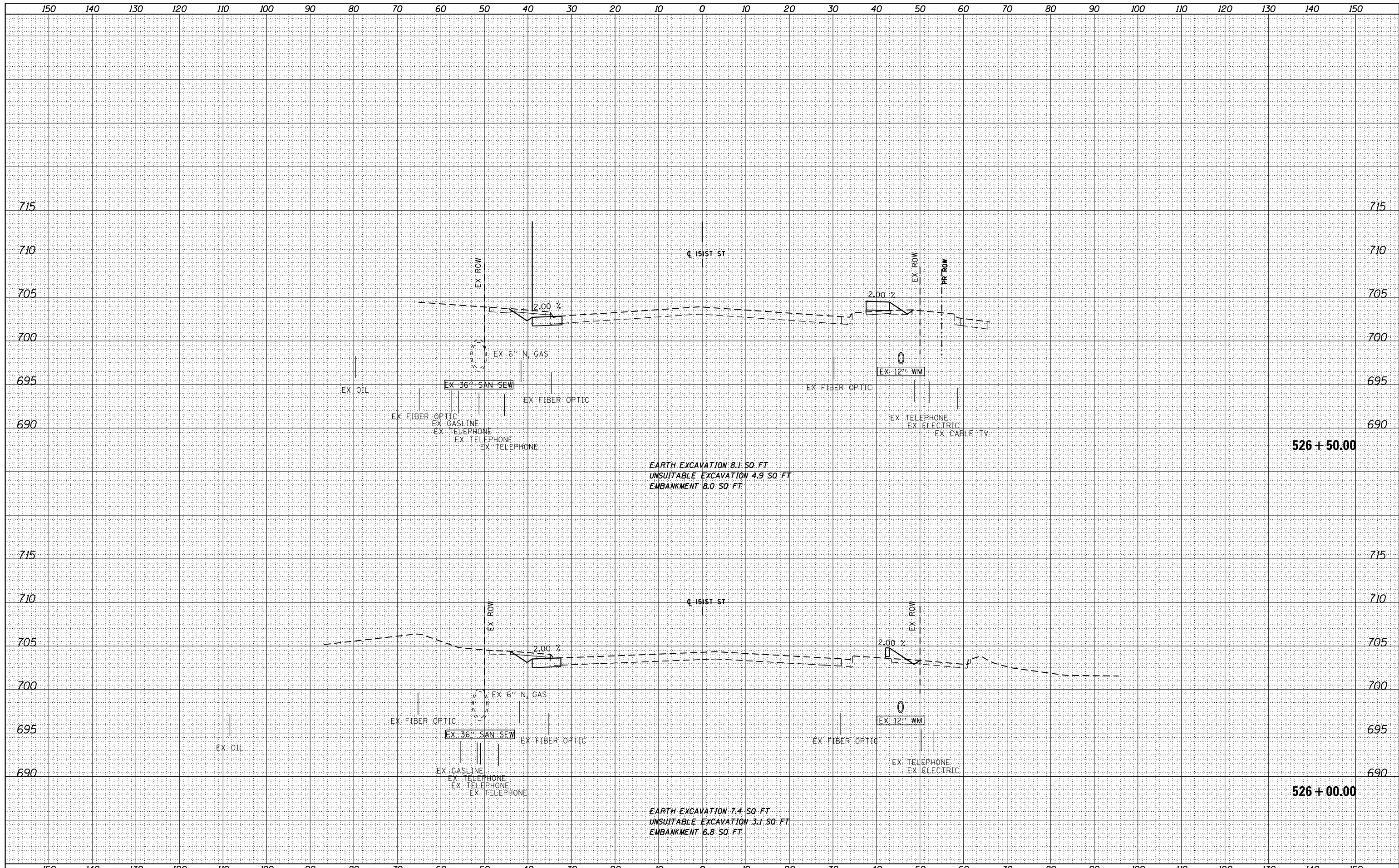
151st STREET TEMPORARY PAVEMENT CROSS SECTIONS  
 SCALE: 1"=10'H, 1"=5' V SHEET NO. 3 OF 11 SHEETS STA. 505+50.00 TO STA. 506+00.00

F.A.P. RTE.	SECTION	COUNTY	TOTAL SHEETS	SHEET NO.
330	103R-4	COOK	877	674
XS-T151-03			CONTRACT NO. 60M61	
ILLINOIS FED. AID PROJECT				

DATE	
BY	
FINISHED SURVEY	
PLOTTED	
TEMPLATE	
NOTE BOOK	
AREAS CHECKED	
NO.	

DATE	
BY	
ORIGINAL SURVEY	
PLOTTED	
TEMPLATE	
NOTE BOOK	
AREAS CHECKED	
NO.	

100 S. WACKER DR.  
 SUITE 200  
 CHICAGO, IL 60606  
 TEL 312/939-1000  
 FAX 312/939-4198



FILE NAME = D160M61-SHT-XSSH113.dgn

USER NAME = Anthony.Plutz	DESIGNED - JCL	REVISED -
PLLOT SCALE = 20.0000' / in.	DRAWN - JCL	REVISED -
PLLOT DATE = 3/13/2013	CHECKED - MJT	REVISED -
	DATE - 03/13/2013	REVISED -

STATE OF ILLINOIS  
 DEPARTMENT OF TRANSPORTATION

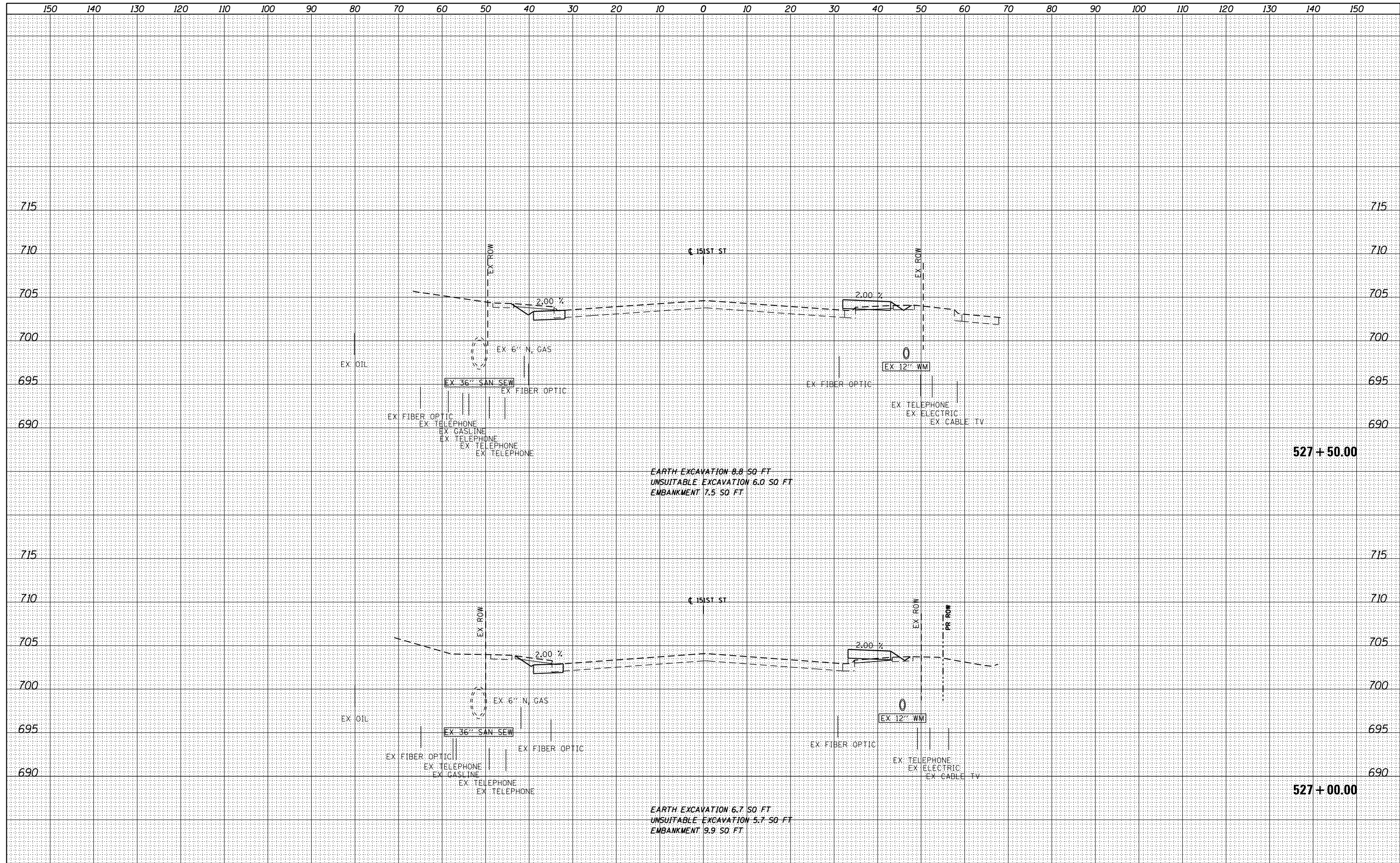
151st STREET TEMPORARY PAVEMENT CROSS SECTIONS  
 SCALE: 1"=10'H, 1"=5' V SHEET NO. 4 OF 11 SHEETS STA. 526+00.00 TO STA. 526+50.00

F.A.P. RTE.	SECTION	COUNTY	TOTAL SHEETS	SHEET NO.
330	103R-4	COOK	877	675
XS-T151-04			CONTRACT NO. 60M61	

BY	DATE
FINISHED SURVEY	SURVEYED
NOTE BOOK	PLOTTED
NO.	TEMPLATE
	AREAS CHECKED

BY	DATE
ORIGINAL SURVEY	SURVEYED
NOTE BOOK	PLOTTED
NO.	TEMPLATE
	AREAS CHECKED

100 S. WACKER DR.  
CHICAGO, IL 60606  
TEL 312/939-0000  
FAX 312/939-4198



FILE NAME =	USER NAME = Anthony.Plutz	DESIGNED - JCL	REVISED -
D160M61-SHT-XSSH113.dgn		DRAWN - JCL	REVISED -
		CHECKED - MJT	REVISED -
		DATE - 03/13/2013	REVISED -

STATE OF ILLINOIS
DEPARTMENT OF TRANSPORTATION

151st STREET TEMPORARY PAVEMENT CROSS SECTIONS

SCALE: 1"=10'H; 1"=5' V

SHEET NO. 5 OF 11 SHEETS

STA. 527+00.00 TO STA. 527+50.00

F.A.P. RTE.	SECTION	COUNTY	TOTAL SHEETS	SHEET NO.
330	103R-4	COOK	877	676
XS-T151-05			CONTRACT NO. 60M61	

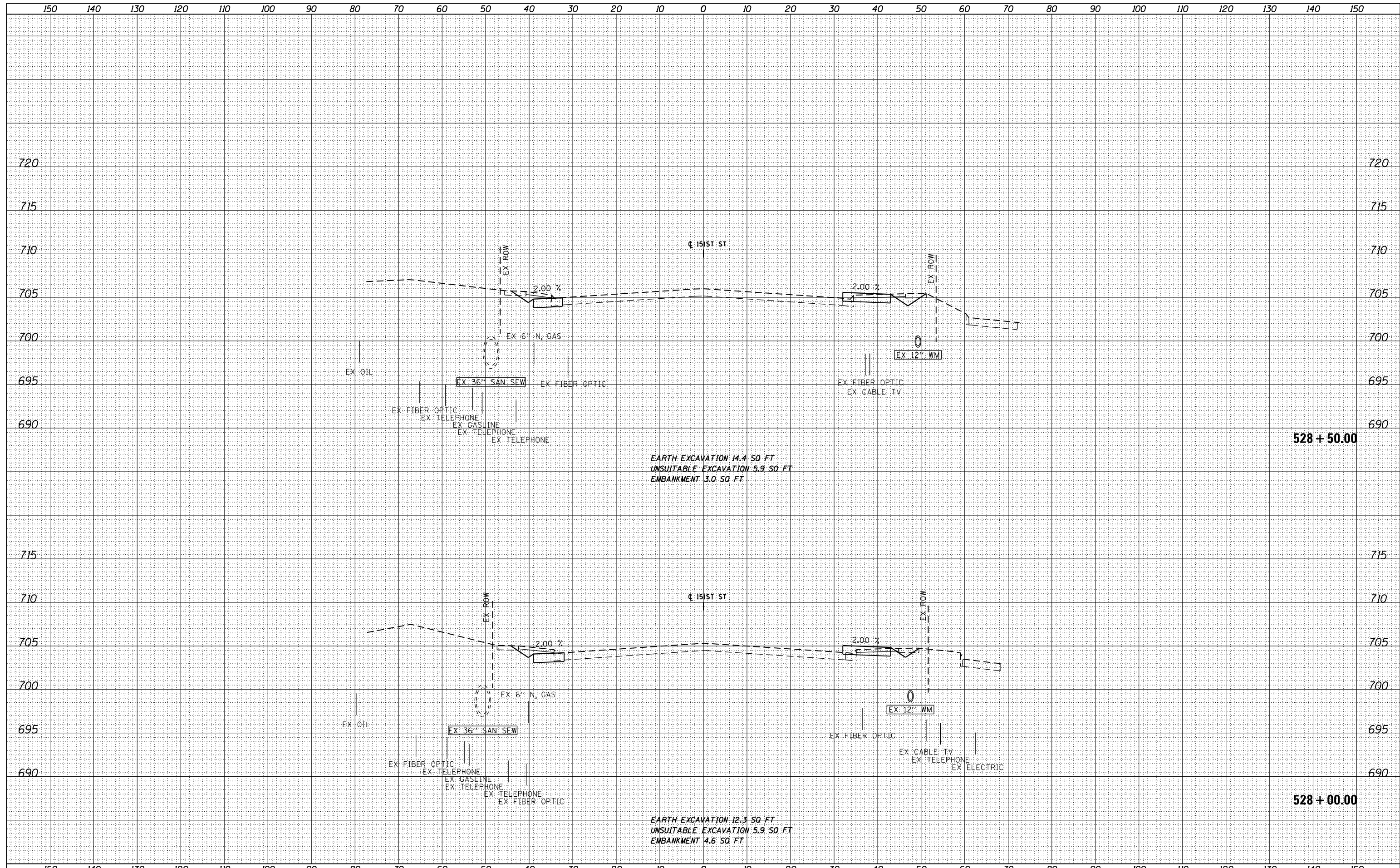
ILLINOIS	FED. AID PROJECT
----------	------------------



DATE	
BY	
SURVEYED	
PLOTTED	
TEMPLATE	
AREAS CHECKED	
FINISH SURVEY	
NOTE BOOK	
NO.	

DATE	
BY	
SURVEYED	
PLOTTED	
TEMPLATE	
AREAS CHECKED	
ORIGINAL SURVEY	
NOTE BOOK	
NO.	

100 S. WACKER DR.  
 CHICAGO, IL 60606  
 TEL 312/939-0000  
 FAX 312/939-0998

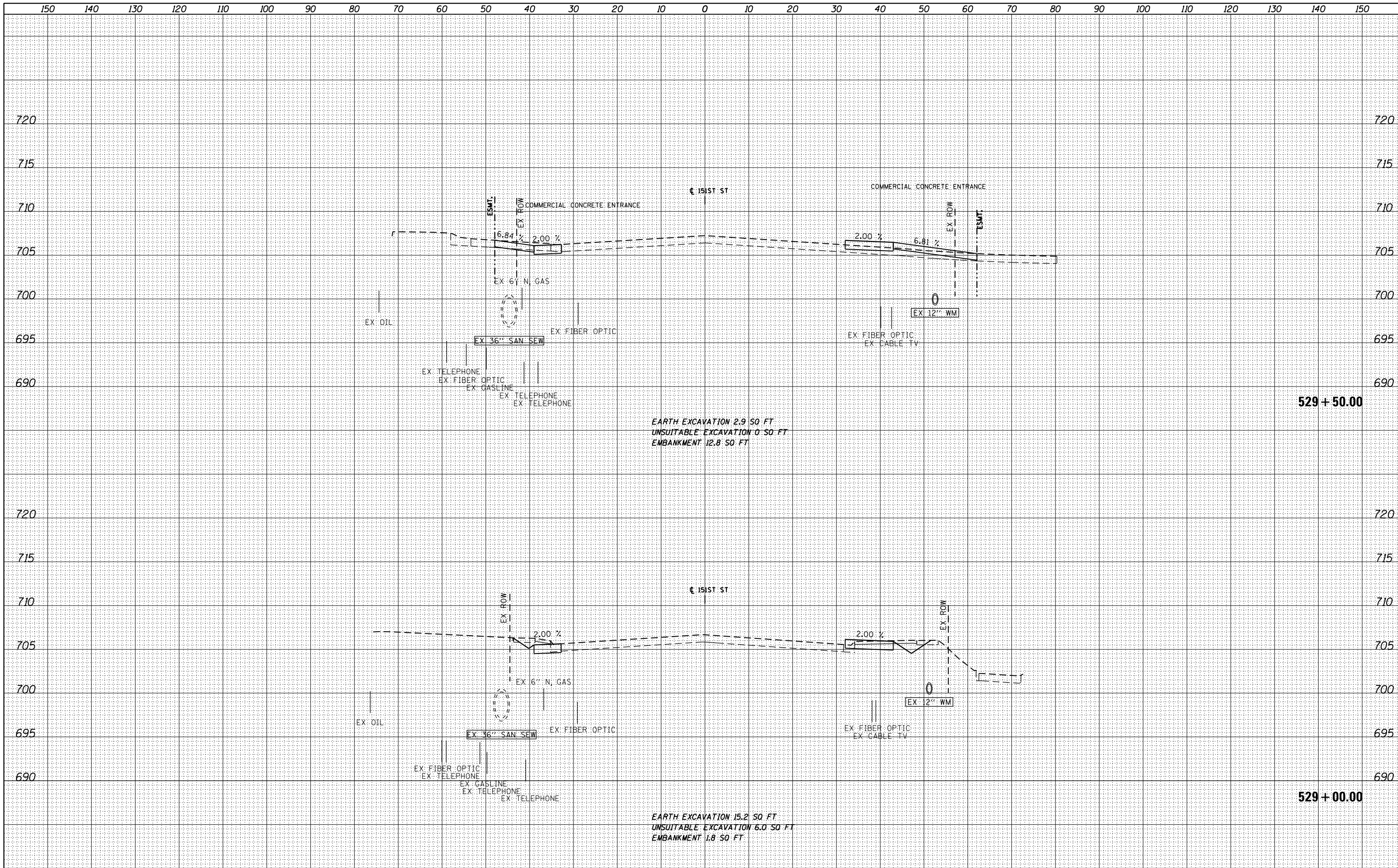


FILE NAME = D:\60M61-SHT-XSSH13.dgn	USER NAME = Anthony.Plutz	DESIGNED - JCL	REVISIED -	<b>STATE OF ILLINOIS</b> <b>DEPARTMENT OF TRANSPORTATION</b>	<b>151st STREET TEMPORARY PAVEMENT CROSS SECTIONS</b> SCALE: 1"=10'H; 1"=5' V SHEET NO. 6 OF 11 SHEETS STA. 528+00.00 TO STA. 528+50.00	F.A.P. RTE. 330	SECTION 103R-4	COUNTY COOK	TOTAL SHEETS 877	SHEET NO. 677	
	PLOT SCALE = 20.0000' / in.	CHECKED - MJT	REVISIED -			XS-T151-06		CONTRACT NO. 60M61		ILLINOIS FED. AID PROJECT	
	PLOT DATE = 3/13/2013	DATE - 03/13/2013	REVISIED -								

BY	DATE
FINAL SURVEY	SURVEYED
NOTE BOOK NO.	PLOTTED
	TEMPLATE
	AREAS CHECKED

BY	DATE
ORIGINAL SURVEY	SURVEYED
NOTE BOOK NO.	PLOTTED
	TEMPLATE
	AREAS CHECKED

100 S. WACKER DR.  
 CHICAGO, IL 60606  
 TEL 312-939-4000  
 FAX 312-939-4198

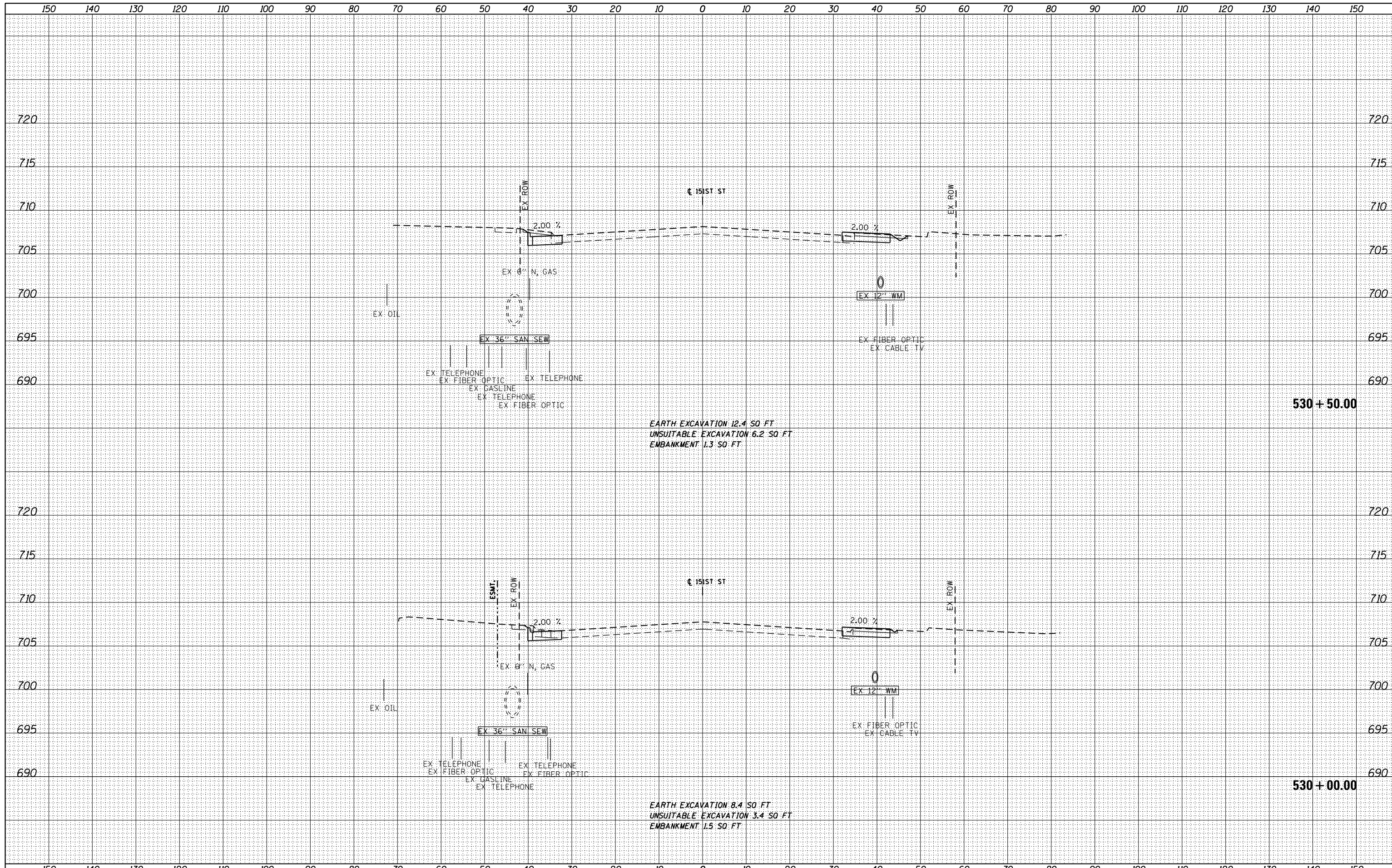


FILE NAME =	USER NAME = Anthony.Plutz	DESIGNED - JCL	REVISED -	<b>STATE OF ILLINOIS</b> <b>DEPARTMENT OF TRANSPORTATION</b>	<b>151st STREET TEMPORARY PAVEMENT CROSS SECTIONS</b>	F.A.P. RTE.	SECTION	COUNTY	TOTAL SHEETS	SHEET NO.
D160M61-SHT-XSSH113.dgn		DRAWN - JCL	REVISED -			330	103R-4	COOK	877	678
		PLOT SCALE = 20.0000' / in.	REVISIED -			XS-T151-07		CONTRACT NO. 60M61		
		PLOT DATE = 3/13/2013	REVISIED -			SCALE: 1"=10'H, 1"=5'V		SHEET NO. 7 OF 11 SHEETS		STA. 529+00.00 TO STA. 529+50.00

DATE	
BY	
SURVEYED	
PLOTTED	
TEMPLATE	
AREAS	
CHECKED	
FINAL SURVEY	
NOTE BOOK	
NO.	

DATE	
BY	
SURVEYED	
PLOTTED	
TEMPLATE	
AREAS	
CHECKED	
ORIGINAL SURVEY	
NOTE BOOK	
NO.	

100 S. WACKER DR.  
 SUITE 200  
 CHICAGO, IL 60606  
 TEL 312/939-1000  
 FAX 312/939-4198

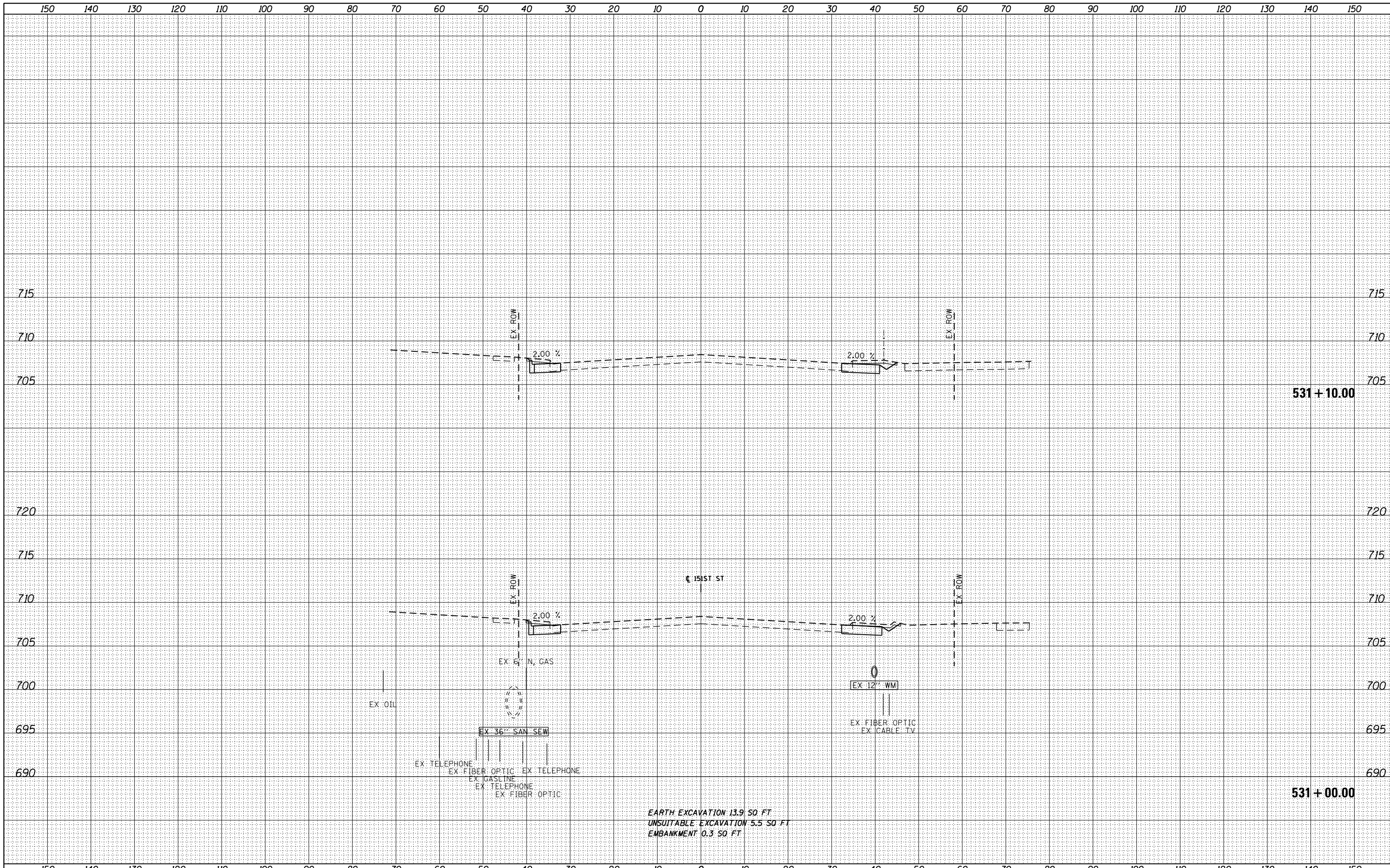


FILE NAME = D:\60M61-SHT-XSSH113.dgn	USER NAME = Anthony.Plutz	DESIGNED - JCL	REVISIED -	<b>STATE OF ILLINOIS</b> <b>DEPARTMENT OF TRANSPORTATION</b>	<b>151st STREET TEMPORARY PAVEMENT CROSS SECTIONS</b> SCALE: 1"=10'H; 1"=5'V SHEET NO. 8 OF 11 SHEETS STA. 530+00.00 TO STA. 530+50.00	F.A.P. RTE. 330	SECTION 103R-4	COUNTY COOK	TOTAL SHEETS 877	SHEET NO. 679	
	PLOT SCALE = 20.0000" / in.	CHECKED - MJT	REVISIED -			XS-T151-08		CONTRACT NO. 60M61		ILLINOIS FED. AID PROJECT	
	PLOT DATE = 3/13/2013	DATE - 03/13/2013	REVISIED -								

BY	DATE
SURVEYED	
PLOTTED	
TEMPLATE	
AREAS CHECKED	
NO.	

BY	DATE
SURVEYED	
PLOTTED	
TEMPLATE	
AREAS CHECKED	
NO.	

100 S. WACKER DR.  
 SUITE 200  
 CHICAGO, IL 60606  
 TEL 312/939-0000  
 FAX 312/939-0998



FILE NAME =	D:\6061-SHT-XSSH113.dgn
-------------	-------------------------

USER NAME = Anthony.Plutz	DESIGNED - JCL	REvised -
	DRAWN - JCL	REvised -
PLOT SCALE = 20.0000' / in.	CHECKED - MJT	REvised -
PLOT DATE = 3/13/2013	DATE - 03/13/2013	REvised -

**STATE OF ILLINOIS  
 DEPARTMENT OF TRANSPORTATION**

**151st STREET TEMPORARY PAVEMENT CROSS SECTIONS**

SCALE: 1"=10'H, 1"=5' V SHEET NO. 9 OF 11 SHEETS STA. 531+00.00 TO STA. 531+10.00

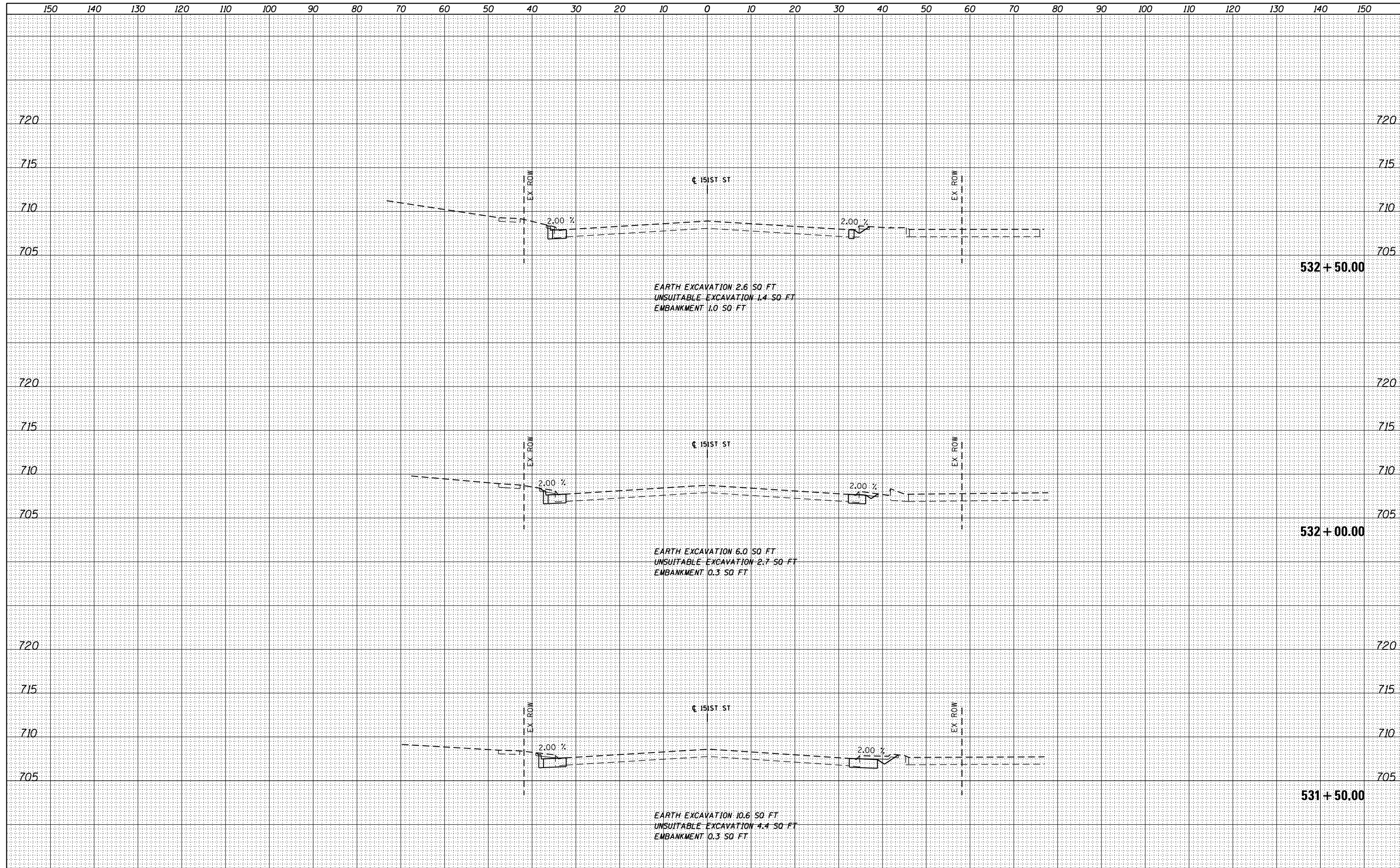
F.A.P. RTE.	SECTION	COUNTY	TOTAL SHEETS	SHEET NO.
330	103R-4	COOK	877	680
XS-T151-09			CONTRACT NO. 60M61	
ILLINOIS FED. AID PROJECT				



DATE	
BY	
FINAL SURVEY	SURVEYED
NOTE BOOK	PLOTTED
NO.	TEMPLATE
	AREAS
	CHECKED

DATE	
BY	
ORIGINAL SURVEY	SURVEYED
NOTE BOOK	PLOTTED
NO.	TEMPLATE
	AREAS
	CHECKED

100 S. WACKER DR.  
 CHICAGO, IL 60606  
 TEL 312/939-1000  
 FAX 312/939-4198

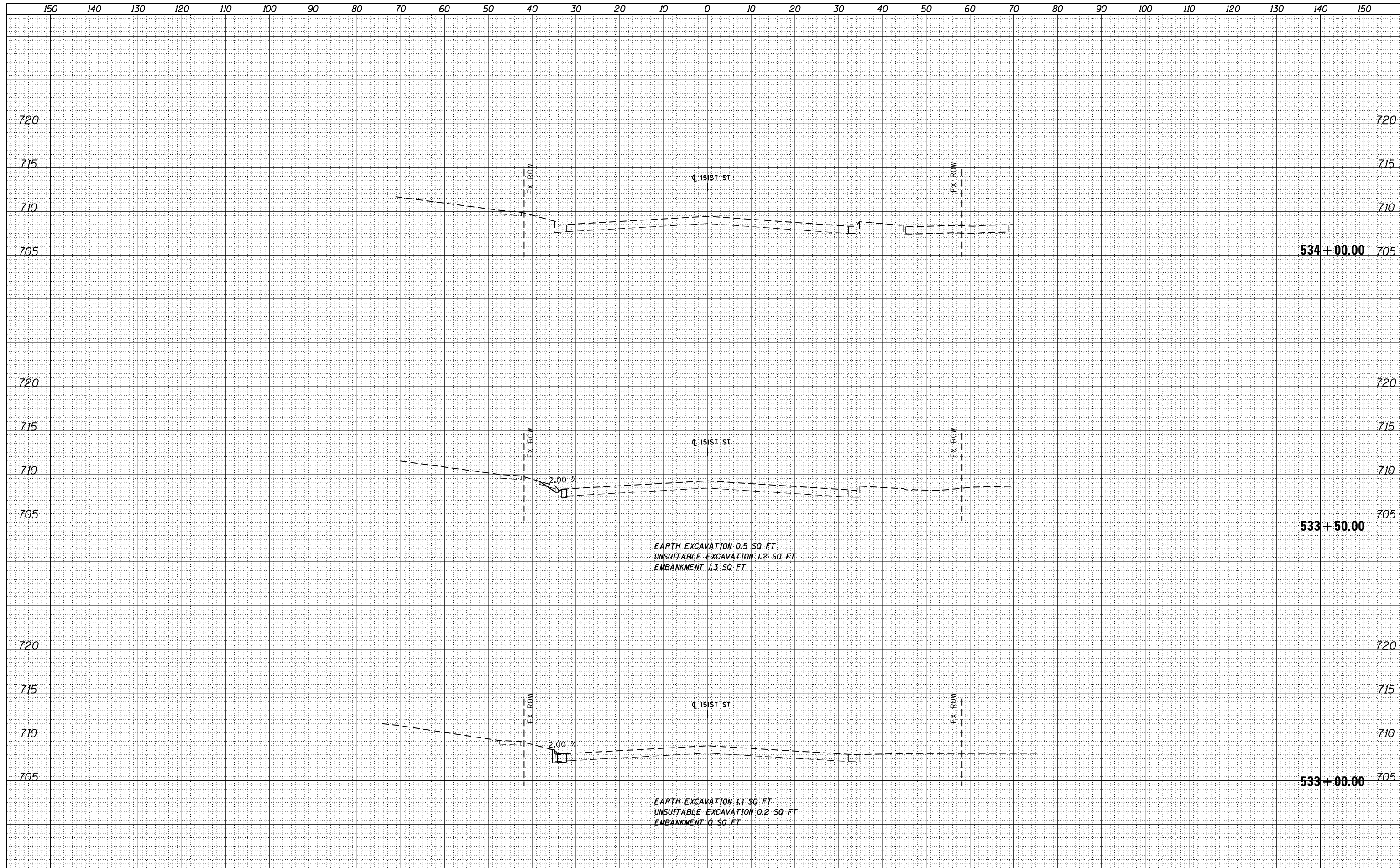


FILE NAME = D160M61-SHT-XSSH113.dgn	USER NAME = Anthony.Plutz	DESIGNED - JCL	REVISIED -	<b>STATE OF ILLINOIS</b> <b>DEPARTMENT OF TRANSPORTATION</b>	<b>151st STREET TEMPORARY PAVEMENT CROSS SECTIONS</b> SCALE: 1"=10'H, 1"=5'V SHEET NO. 10 OF 11 SHEETS STA. 531+50.00 TO STA. 532+50.00	F.A.P. RTE. 330	SECTION 103R-4	COUNTY COOK	TOTAL SHEETS 877	SHEET NO. 681	
	PLOT SCALE = 20.0000" / in.	CHECKED - MJT	REVISIED -			XS-T151-10		CONTRACT NO. 60M61		ILLINOIS FED. AID PROJECT	
	PLOT DATE = 3/13/2013	DATE - 03/13/2013	REVISIED -								

DATE	
BY	
FINISHED SURVEY	
PLOTTED	
TEMPLATE	
NOTE BOOK	
AREAS CHECKED	
NO.	

DATE	
BY	
ORIGINAL SURVEY	
PLOTTED	
TEMPLATE	
NOTE BOOK	
AREAS CHECKED	
NO.	

100 S. WACKER DR.  
 CHICAGO, IL 60606  
 TEL (312) 939-4000  
 FAX (312) 939-4098

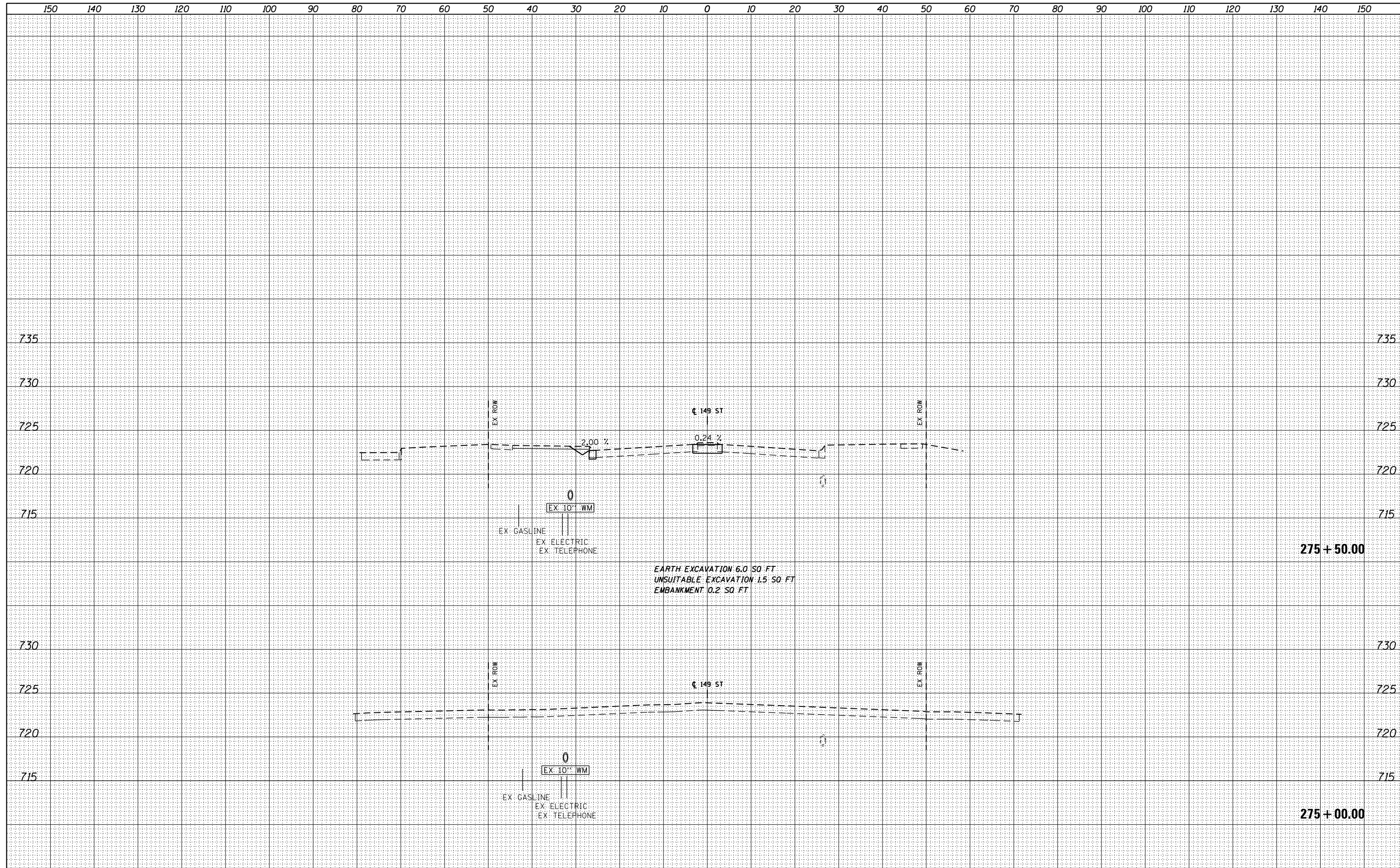


FILE NAME =	USER NAME = Anthony.Plutz	DESIGNED - JCL	REVISED -	<b>STATE OF ILLINOIS</b> <b>DEPARTMENT OF TRANSPORTATION</b>	<b>151st STREET TEMPORARY PAVEMENT CROSS SECTIONS</b>			F.A.P. RTE.	SECTION	COUNTY	TOTAL SHEETS	SHEET NO.
D160M61-SHT-XSSH113.dgn		DRAWN - JCL	REVISED -		330	103R-4	COOK	877	682			
PLOT SCALE = 20.0000' / in.		CHECKED - MJT	REVISED -		<b>XS-T151-11</b>			<b>CONTRACT NO. 60M61</b>				
PLOT DATE = 3/13/2013		DATE - 03/13/2013	REVISED -		SCALE: 1"=10'H; 1"=5'			SHEET NO. 11 OF 11 SHEETS STA. 533+00.00 TO STA. 534+00.00				

DATE	
BY	
SURVEYED	
PLOTTED	
TEMPLATE	
AREAS	
CHECKED	
FINAL SURVEY	
NOTE BOOK	
NO.	

DATE	
BY	
SURVEYED	
PLOTTED	
TEMPLATE	
AREAS	
CHECKED	
ORIGINAL SURVEY	
NOTE BOOK	
NO.	

100 S. WACKER DR.  
 CHICAGO, IL 60606  
 TEL 312/939-1000  
 FAX 312/939-4198



FILE NAME = D160M61-SHT-XSSH14.dgn

USER NAME = Anthony.Plutz	DESIGNED - JCL	REVISED -
	DRAWN - JCL	REVISED -
PLOT SCALE = 20.0000' / in.	CHECKED - MJT	REVISED -
PLOT DATE = 3/13/2013	DATE - 03/13/2013	REVISED -

**STATE OF ILLINOIS  
 DEPARTMENT OF TRANSPORTATION**

**149th STREET TEMPORARY PAVEMENT CROSS SECTIONS**

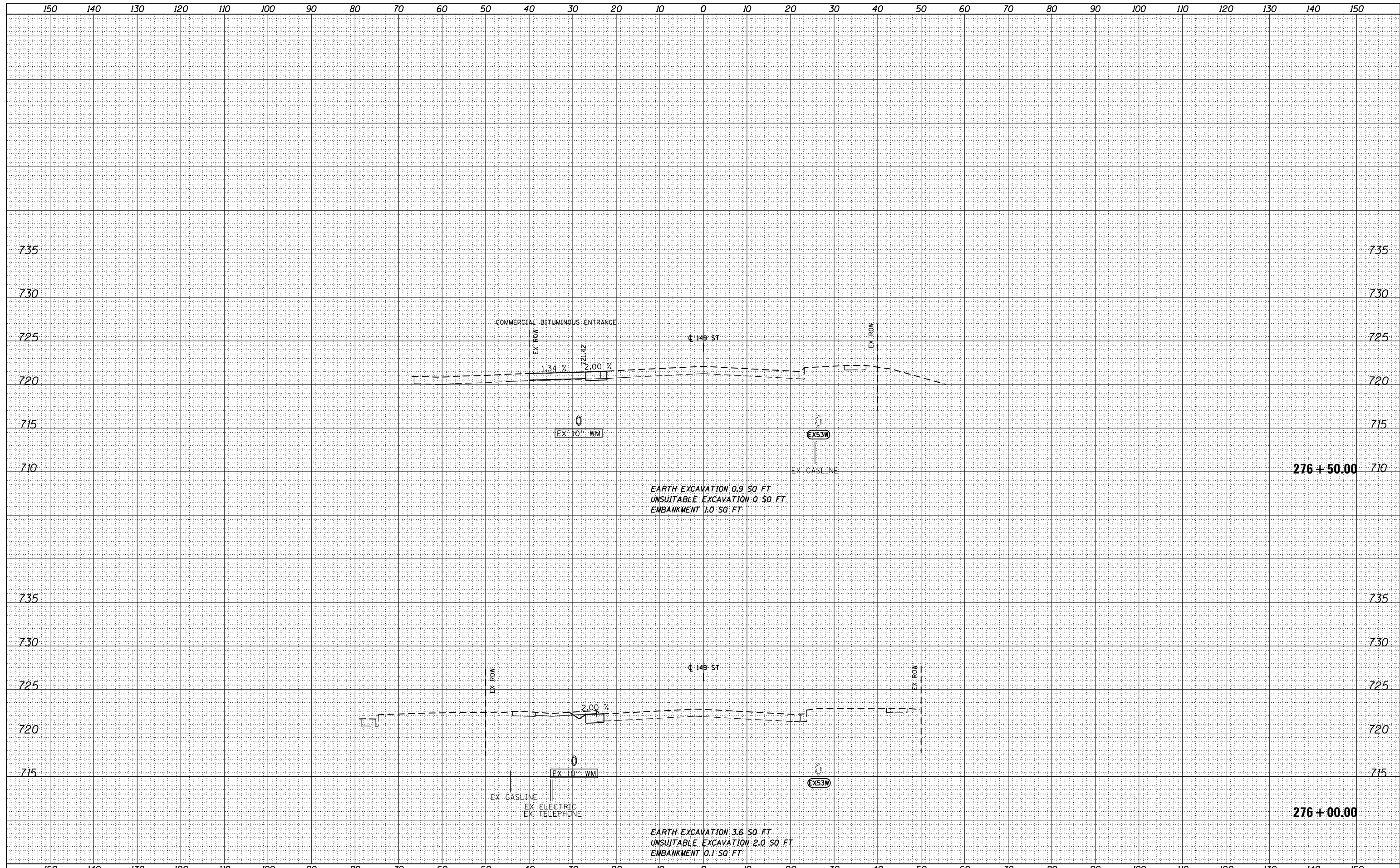
SCALE: 1"=10'H; 1"=5' V SHEET NO. 1 OF 8 SHEETS STA. 275+00.00 TO STA. 275+50.00

F.A.P. RTE.	SECTION	COUNTY	TOTAL SHEETS	SHEET NO.
330	103R-4	COOK	877	683
XS-T149-01			CONTRACT NO. 60M61	
ILLINOIS FED. AID PROJECT				

BY	DATE
SURVEYED	
PLOTTED	
TEMPLATE	
AREAS	
CHECKED	
NO.	

BY	DATE
SURVEYED	
PLOTTED	
TEMPLATE	
AREAS	
CHECKED	
NO.	

100 S. WACKER DR.  
CHICAGO, IL 60606  
TEL 312/939-0000  
FAX 312/939-0198



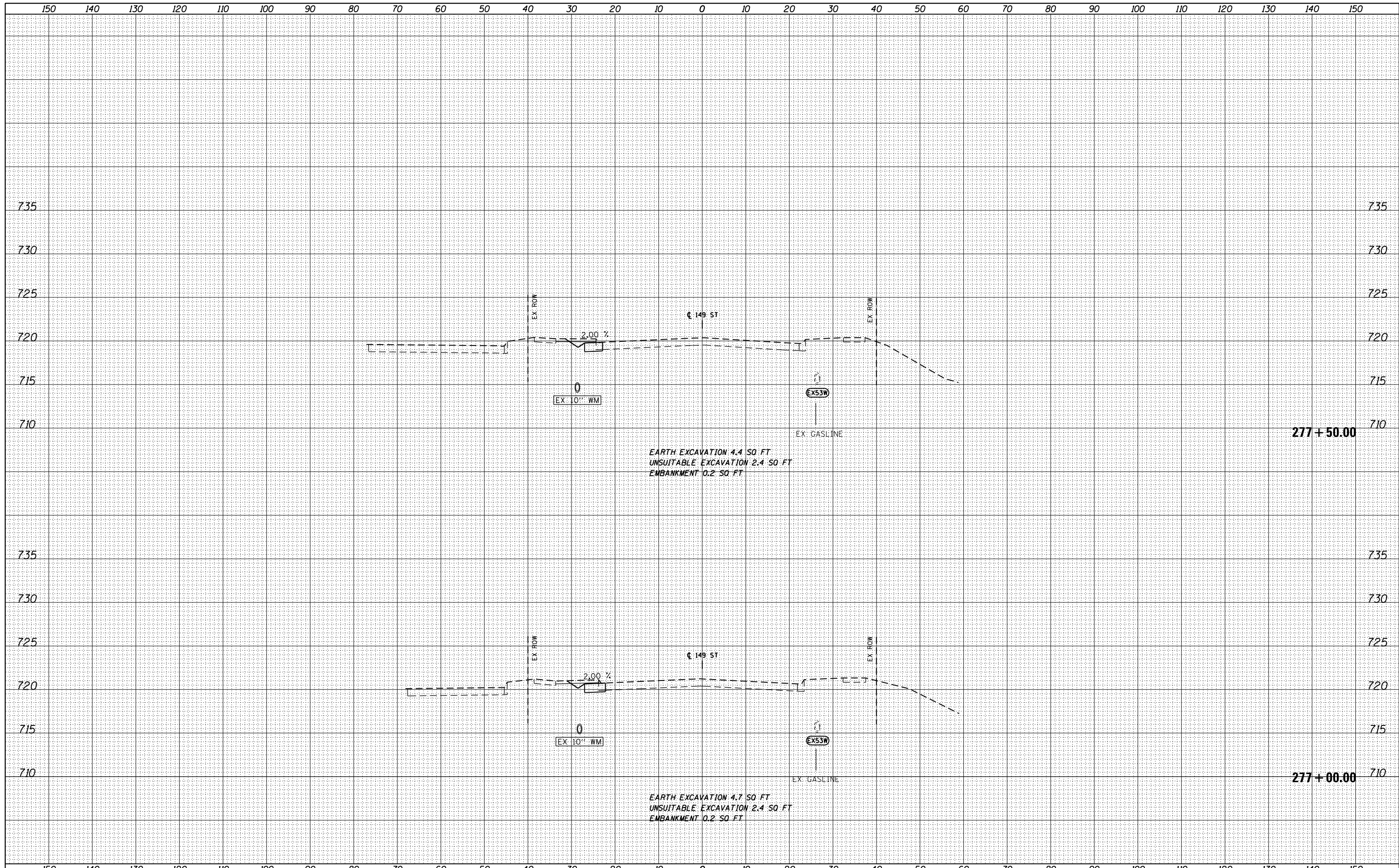
FILE NAME = D160M61-SHT-XSSH14.dgn	USER NAME = Anthony.Plutz	DESIGNED - JCL	REVISIED -	<b>STATE OF ILLINOIS DEPARTMENT OF TRANSPORTATION</b>	<b>149th STREET TEMPORARY PAVEMENT CROSS SECTIONS</b>	F.A.P. RTE. 330	SECTION 103R-4	COUNTY COOK	TOTAL SHEETS 877	SHEET NO. 684	
PLOT SCALE = 20.0000' / in.	CHECKED - MJT	REVISIED -	SCALE: 1"=10'H; 1"=5' V			SHEET NO. 2 OF 8 SHEETS	STA. 276+00.00 TO STA. 276+50.00	CONTRACT NO. 60M61		ILLINOIS FED. AID PROJECT	
PLOT DATE = 3/13/2013	DATE - 03/13/2013	REVISIED -									



BY	DATE

BY	DATE

100 S. WACKER DR.  
 CHICAGO, IL 60606  
 TEL 312-939-4000  
 FAX 312-939-4098

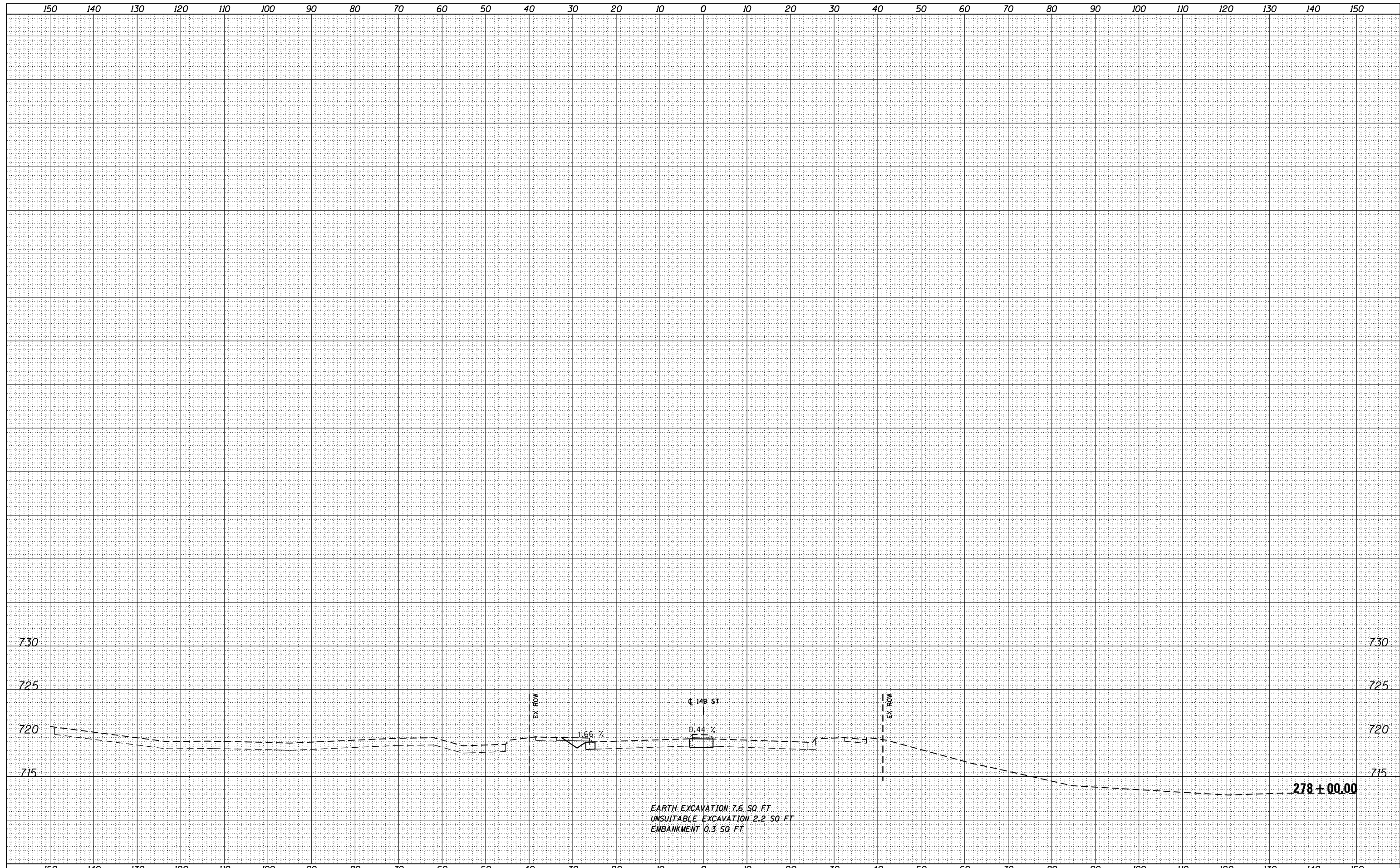


FILE NAME = DI60M61-SHT-XSSH14.dgn	USER NAME = Anthony.Plutz	DESIGNED - JCL	REvised -	<b>STATE OF ILLINOIS</b> <b>DEPARTMENT OF TRANSPORTATION</b>	<b>149th STREET TEMPORARY PAVEMENT CROSS SECTIONS</b> SCALE: 1"=10'H; 1"=5'V SHEET NO. 3 OF 8 SHEETS STA. 277+00.00 TO STA. 277+50.00	F.A.P. RTE. 330	SECTION 103R-4	COUNTY COOK	TOTAL SHEETS 877	SHEET NO. 685
PLOT SCALE = 20.0000' / in.	CHECKED - MJT	REvised -	CONTRACT NO. 60M61							
PLOT DATE = 3/13/2013	DATE - 03/13/2013	REvised -	ILLINOIS FED. AID PROJECT							

DATE	
BY	
FINAL SURVEY	SURVEYED
NOTE BOOK	PLOTTED
NO.	TEMPLATE
	AREAS CHECKED

DATE	
BY	
ORIGINAL SURVEY	SURVEYED
NOTE BOOK	PLOTTED
NO.	TEMPLATE
	AREAS CHECKED

100 S. WACKER DR.  
 CHICAGO, IL 60606  
 TEL 312/939-1000  
 FAX 312/939-4198

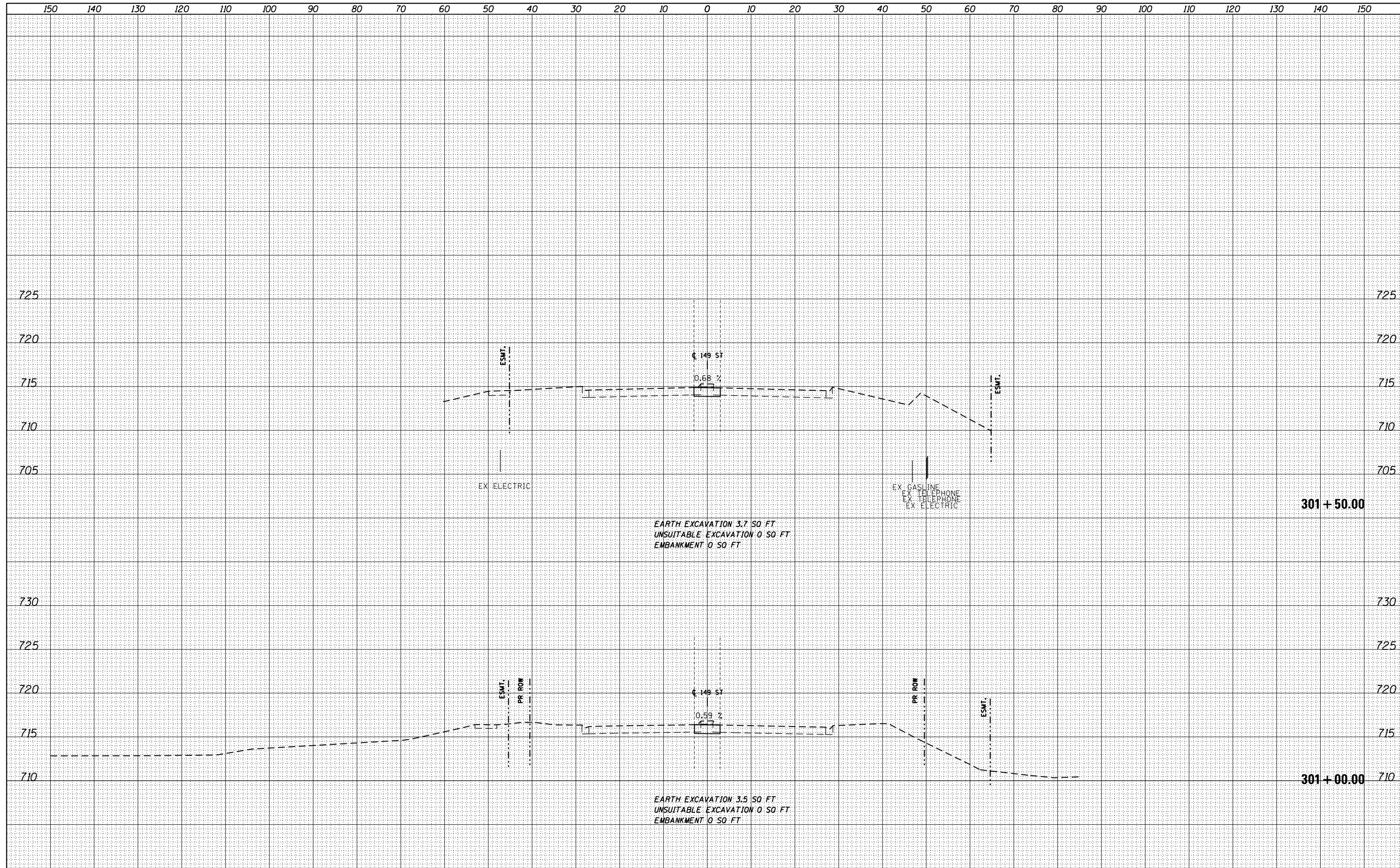


FILE NAME = D:\60M61-SHT-XSSH14.dgn	USER NAME = Anthony.Plutz	DESIGNED - JCL	REVISIED -	<b>STATE OF ILLINOIS DEPARTMENT OF TRANSPORTATION</b>	<b>149th STREET TEMPORARY PAVEMENT CROSS SECTIONS</b>			F.A.P. RTE. 330	SECTION 103R-4	COUNTY COOK	TOTAL SHEETS 877	SHEET NO. 686	
	PLOT SCALE = 20.0000' / in.	CHECKED - MJT	REVISIED -		SCALE: 1"=10'H; 1"=5'V			SHEET NO. 4 OF 8 SHEETS		STA. 278+00.00 TO STA. 278+00.00	<b>XS-T149-04</b>		CONTRACT NO. 60M61
	PLOT DATE = 3/13/2013	DATE - 03/13/2013	REVISIED -		ILLINOIS FED. AID PROJECT								

DATE	
BY	
FINISHED SURVEY	
PLOTTED	
TEMPLATE	
AREAS CHECKED	
NO.	

DATE	
BY	
ORIGINAL SURVEY	
PLOTTED	
TEMPLATE	
AREAS CHECKED	
NO.	

100 S. WACKER DR.  
 SUITE 300  
 CHICAGO, IL 60606  
 TEL (312) 939-4000  
 FAX (312) 939-4098



FILE NAME = D:\60M61-SHT-XSSH14.dgn

USER NAME = Anthony.Plutz	DESIGNED - JCL	REVISED -
	DRAWN - JCL	REVISED -
PLOT SCALE = 20.0000' / in.	CHECKED - MJT	REVISED -
PLOT DATE = 3/13/2013	DATE - 03/13/2013	REVISED -

STATE OF ILLINOIS  
 DEPARTMENT OF TRANSPORTATION

149th STREET TEMPORARY PAVEMENT CROSS SECTIONS  
 SCALE: 1"=10'H; 1"=5' V SHEET NO. 5 OF 8 SHEETS STA. 301+00.00 TO STA. 301+50.00

F.A.P. RTE.	SECTION	COUNTY	TOTAL SHEETS	SHEET NO.
330	103R-4	COOK	877	687
XS-T149-05			CONTRACT NO. 60M61	
ILLINOIS FED. AID PROJECT				

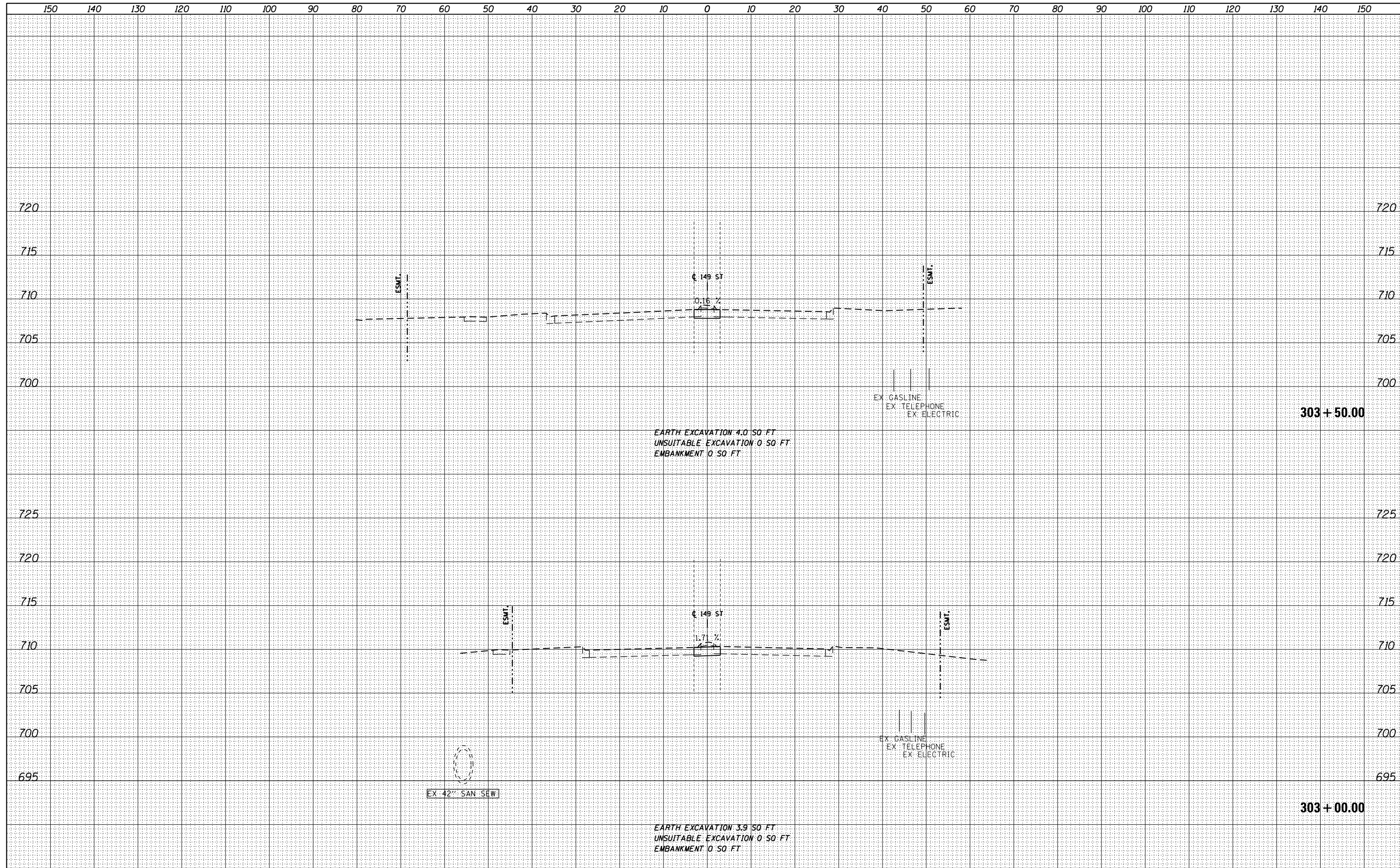




DATE \_\_\_\_\_  
 BY \_\_\_\_\_  
 SURVEYED \_\_\_\_\_  
 PLOTTED \_\_\_\_\_  
 TEMPLATE \_\_\_\_\_  
 NO. \_\_\_\_\_

DATE \_\_\_\_\_  
 BY \_\_\_\_\_  
 SURVEYED \_\_\_\_\_  
 PLOTTED \_\_\_\_\_  
 TEMPLATE \_\_\_\_\_  
 NO. \_\_\_\_\_

100 S. WACKER DR.  
 CHICAGO, IL 60606  
 TEL 312-939-1000  
 FAX 312-939-4198



FILE NAME =	USER NAME = Anthony.Plutz	DESIGNED - JCL	REVISED -
D160M61-SHT-XSSH14.dgn		DRAWN - JCL	REVISED -
		CHECKED - MJT	REVISED -
		DATE - 03/13/2013	REVISED -

STATE OF ILLINOIS  
 DEPARTMENT OF TRANSPORTATION

149th STREET TEMPORARY PAVEMENT CROSS SECTIONS  
 SCALE: 1"=10'H; 1"=5'V SHEET NO. 7 OF 8 SHEETS STA. 303+00.00 TO STA. 303+50.00


F.A.P. RTE.	SECTION	COUNTY	TOTAL SHEETS	SHEET NO.
330	103R-4	COOK	877	689
XS-T149-07			CONTRACT NO. 60M61	

ILLINOIS FED. AID PROJECT

BY	DATE

BY	DATE

100 S. WACKER DR.  
 CHICAGO, IL 60606  
 TEL (312) 939-0000  
 FAX (312) 939-4198



FILE NAME =	D160M61-SHT-XSSH14.dgn
-------------	------------------------

USER NAME = Anthony.Plutz	DESIGNED - JCL	REVISED -
	DRAWN - JCL	REVISED -
PLOT SCALE = 20.0000' / in.	CHECKED - MJT	REVISED -
PLOT DATE = 3/13/2013	DATE - 03/13/2013	REVISED -

**STATE OF ILLINOIS**  
**DEPARTMENT OF TRANSPORTATION**

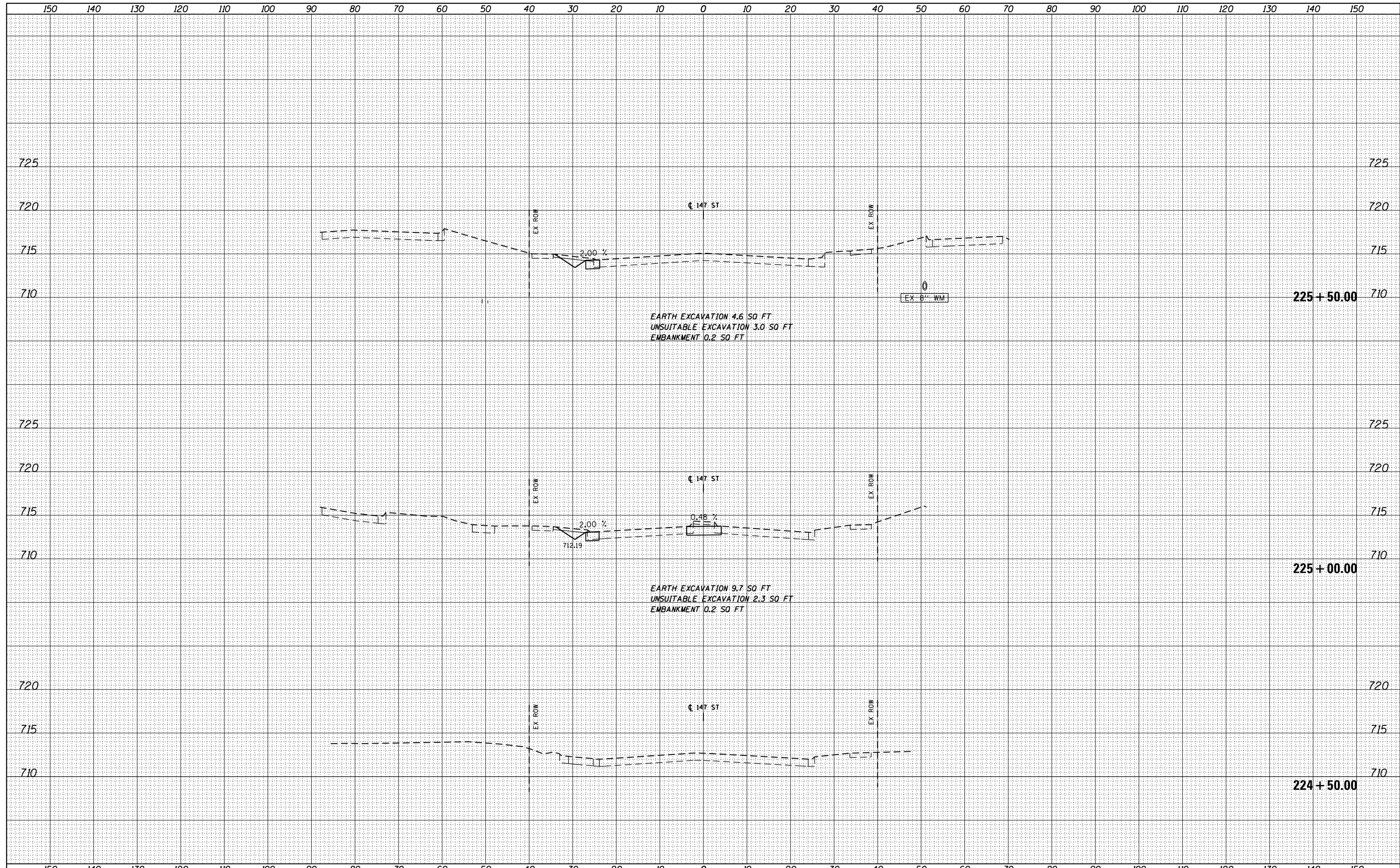
<b>149th STREET TEMPORARY PAVEMENT CROSS SECTIONS</b>	
SCALE: 1"=10'H; 1"=5'	SHEET NO. 8 OF 8 SHEETS
STA. 304+00.00 TO STA. 304+00.00	

F.A.P. RTE.	SECTION	COUNTY	TOTAL SHEETS	SHEET NO.
330	103R-4	COOK	877	690
<b>XS-T149-08</b>			<b>CONTRACT NO. 60M61</b>	
ILLINOIS FED. AID PROJECT				

DATE	
BY	
SURVEYED	
PLOTTED	
TEMPLATE	
AREAS	
CHECKED	
NO.	

DATE	
BY	
SURVEYED	
PLOTTED	
TEMPLATE	
AREAS	
CHECKED	
NO.	

100 S. WACKER DR.  
 CHICAGO, IL 60606  
 TEL (312) 939-4000  
 FAX (312) 939-4198

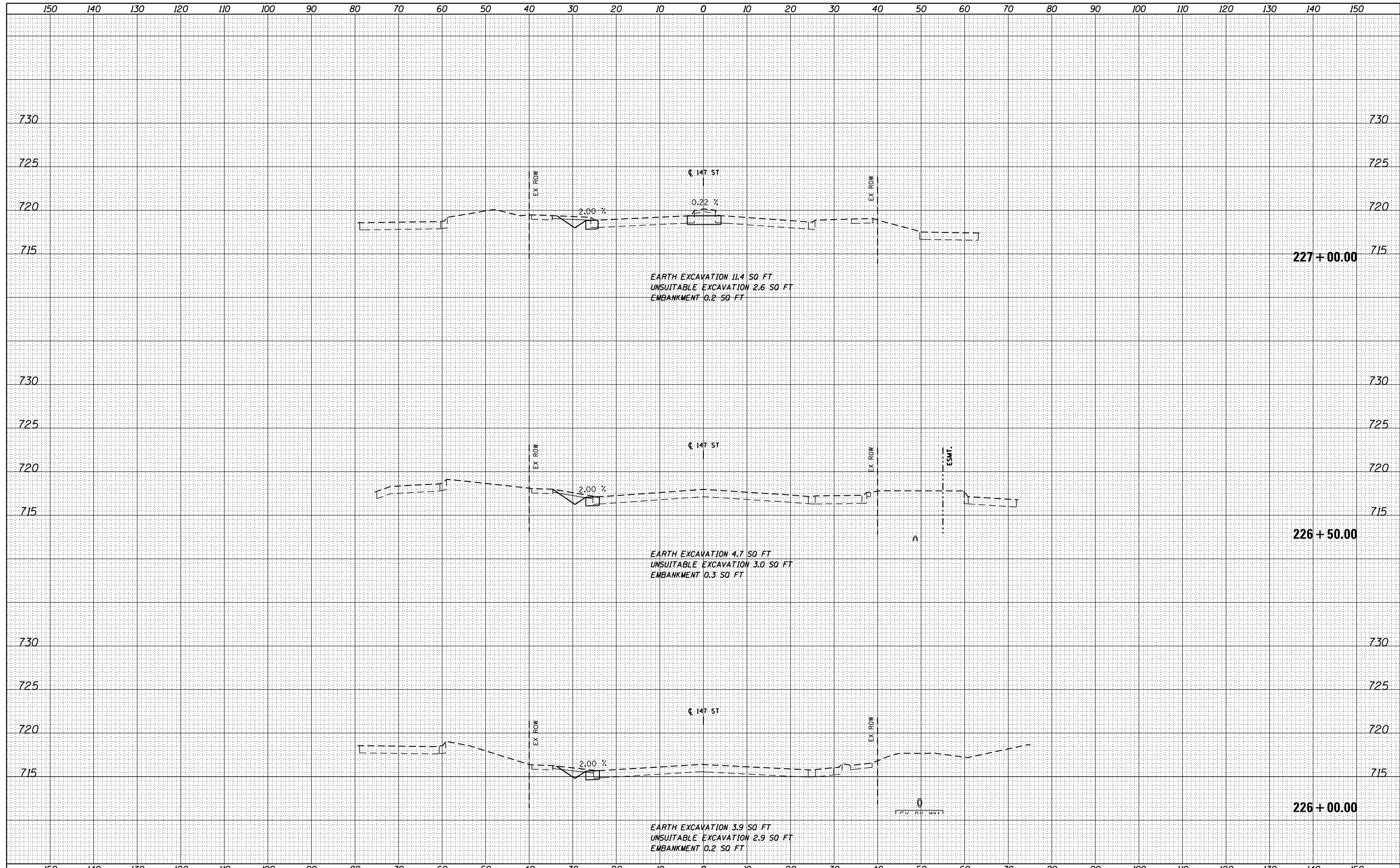


FILE NAME = D160M61-SHT-XSSH15.dgn	USER NAME = Anthony.Plutz	DESIGNED - JCL	REVISIED -	<b>STATE OF ILLINOIS</b> <b>DEPARTMENT OF TRANSPORTATION</b> <b>147th STREET TEMPORARY PAVEMENT CROSS SECTIONS</b> SCALE: 1"=10'H; 1"=5' V SHEET NO. 1 OF 8 SHEETS STA. 224+50.00 TO STA. 225+50.00	F.A.P. RTE. 330	SECTION 103R-4	COUNTY COOK	TOTAL SHEETS 877	SHEET NO. 691	
	PLOT SCALE = 20.0000' / in.	CHECKED - MJT	REVISIED -		XS-T147-01		CONTRACT NO. 60M61		ILLINOIS FED. AID PROJECT	
	PLOT DATE = 3/13/2013	DATE - 03/13/2013	REVISIED -							

DATE	
BY	
SURVEYED	
PLOTTED	
TEMPLATE	
AREAS	
CHECKED	
NO.	

DATE	
BY	
SURVEYED	
PLOTTED	
TEMPLATE	
AREAS	
CHECKED	
NO.	

100 S. WACKER DR.  
 CHICAGO, IL 60606  
 TEL 312-939-0000  
 FAX 312-939-4198




FILE NAME = D:\60M61-SHT-XSSH15.dgn	USER NAME = Anthony.Plutz	DESIGNED - JCL	REVISIED -	<b>STATE OF ILLINOIS</b> <b>DEPARTMENT OF TRANSPORTATION</b> <b>147th STREET TEMPORARY PAVEMENT CROSS SECTIONS</b> SCALE: 1"=10'H; 1"=5' V SHEET NO. 2 OF 8 SHEETS STA. 226+00.00 TO STA. 227+00.00	F.A.P. RTE. 330	SECTION 103R-4	COUNTY COOK	TOTAL SHEETS 877	SHEET NO. 692	
	PLOT SCALE = 20.0000' / in.	CHECKED - MJT	REVISIED -		XS-T147-02		CONTRACT NO. 60M61		ILLINOIS FED. AID PROJECT	
	PLOT DATE = 3/13/2013	DATE - 03/13/2013	REVISIED -							



DATE	
BY	
FINISHED SURVEY	
PLOTTED	
TEMPLATE	
NOTE BOOK	
AREAS CHECKED	
NO.	

DATE	
BY	
ORIGINAL SURVEY	
PLOTTED	
TEMPLATE	
NOTE BOOK	
AREAS CHECKED	
NO.	

100 S. WACKER DR.  
 CHICAGO, IL 60606  
 TEL 312/939-1000  
 FAX 312/939-4198



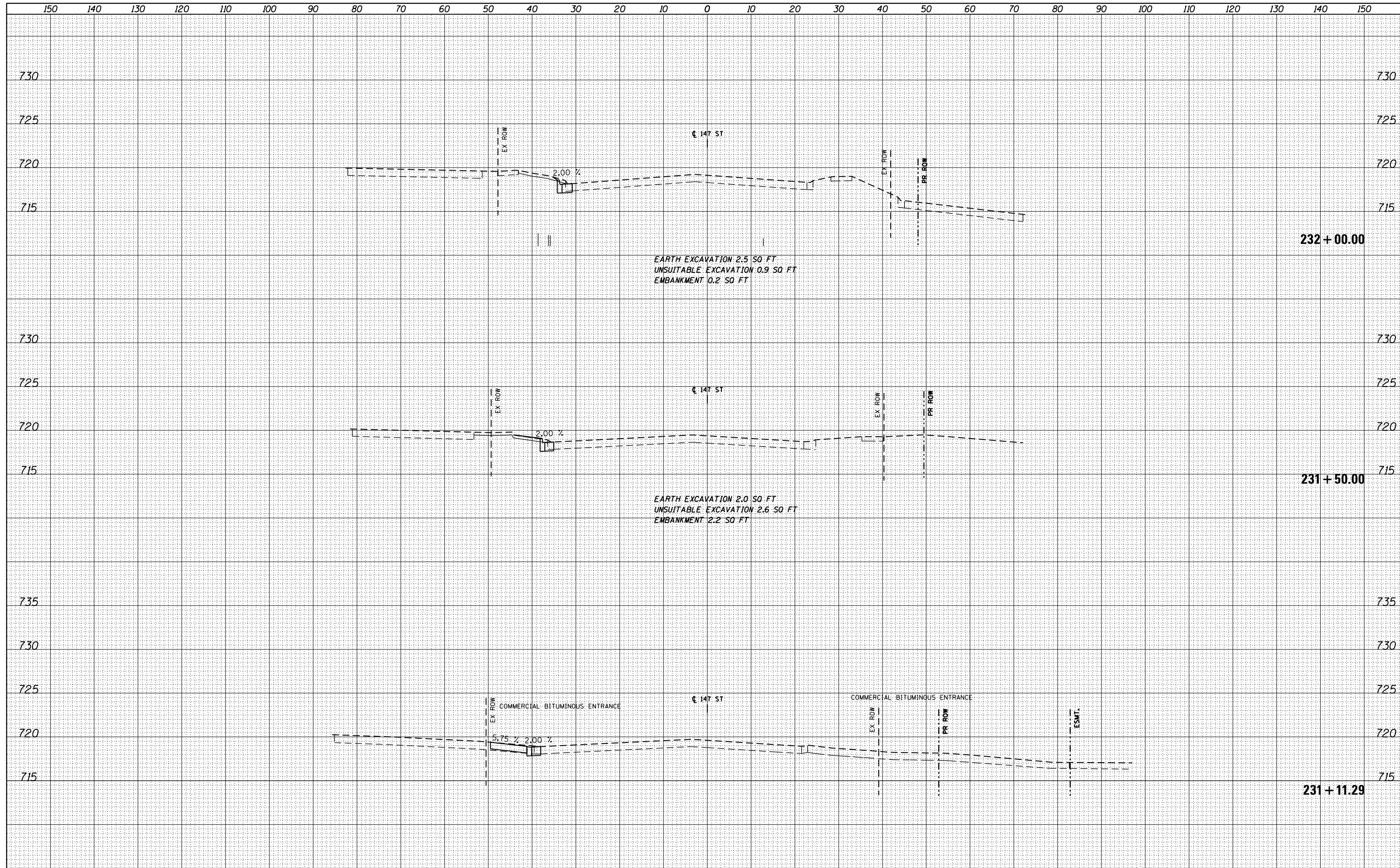
FILE NAME = D:\6061-SHT-XSSH15.dgn	USER NAME = Anthony.Plutz	DESIGNED - JCL	REVISIED -	<b>STATE OF ILLINOIS</b> <b>DEPARTMENT OF TRANSPORTATION</b> <b>147th STREET TEMPORARY PAVEMENT CROSS SECTIONS</b> SCALE: 1"=10'H; 1"=5' V SHEET NO. 3 OF 8 SHEETS STA. 227+50.00 TO STA. 229+50.00	F.A.P. RTE. 330	SECTION 103R-4	COUNTY COOK	TOTAL SHEETS 877	SHEET NO. 693	
		DRAWN - JCL	REVISIED -		<b>XS-T147-03</b>		CONTRACT NO. 60M61			
		CHECKED - MJT	REVISIED -		ILLINOIS FED. AID PROJECT					
		DATE - 03/13/2013	REVISIED -							



DATE	
BY	
SURVEYED	
PLOTTED	
TEMPLATE	
AREAS	
CHECKED	
FINAL SURVEY	
NOTE BOOK	
NO.	

DATE	
BY	
SURVEYED	
PLOTTED	
TEMPLATE	
AREAS	
CHECKED	
ORIGINAL SURVEY	
NOTE BOOK	
NO.	

100 S. WACKER DR.  
 CHICAGO, IL 60606  
 TEL (312) 939-1000  
 FAX (312) 939-4198

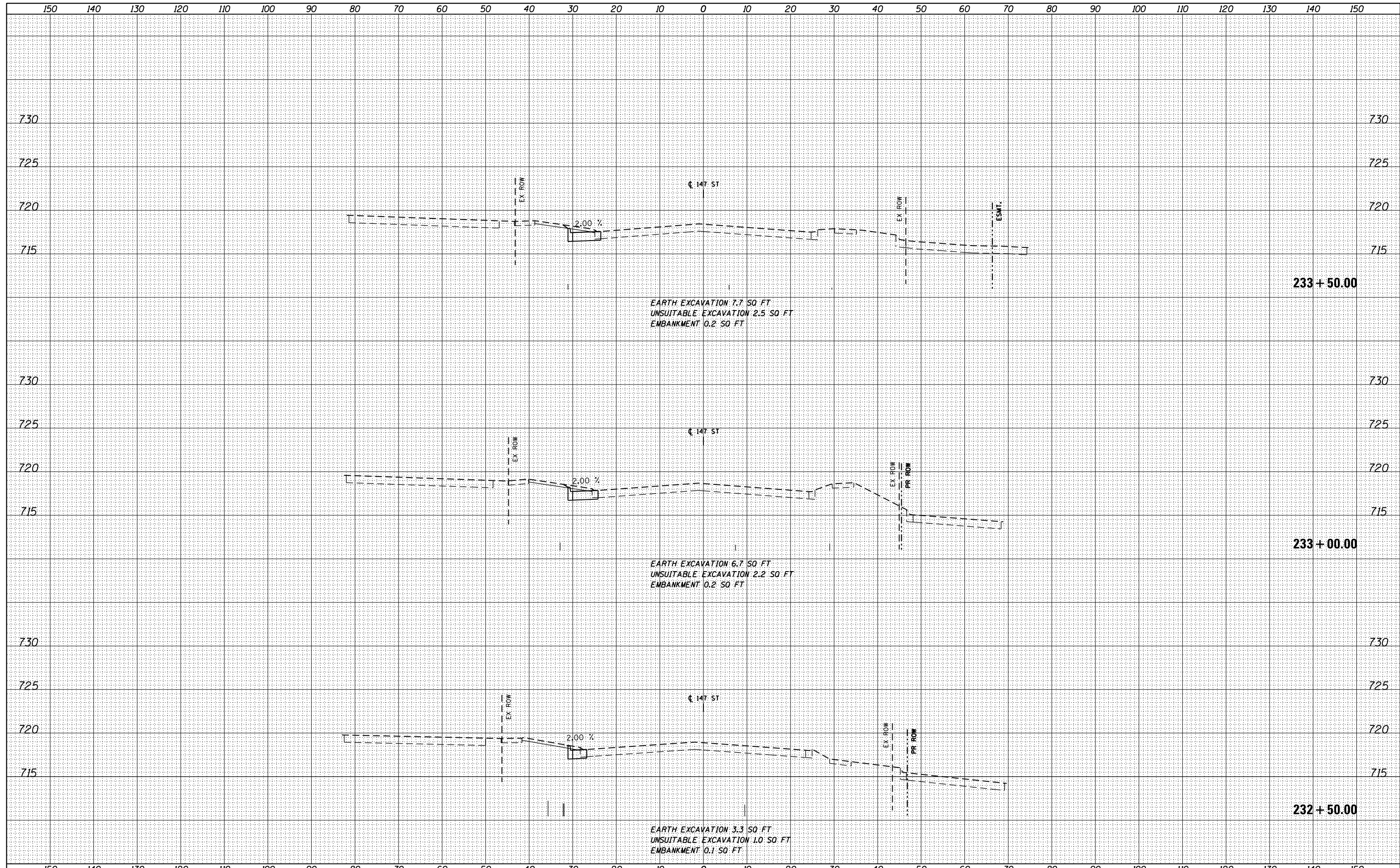


FILE NAME = D160M61-SHT-XSSH115.dgn	USER NAME = Anthony.Plutz	DESIGNED - JCL	REVISIED -	<b>STATE OF ILLINOIS</b> <b>DEPARTMENT OF TRANSPORTATION</b> <b>147th STREET TEMPORARY PAVEMENT CROSS SECTIONS</b> SCALE: 1"=10'H; 1"=5'V SHEET NO. 5 OF 8 SHEETS STA. 231+11.29 TO STA. 232+00.00	F.A.P. RTE. 330	SECTION 103R-4	COUNTY COOK	TOTAL SHEETS 877	SHEET NO. 695	
	PLOT SCALE = 20.0000" / in.	DRAWN - JCL	REVISIED -		XS-T147-05		CONTRACT NO. 60M61		ILLINOIS FED. AID PROJECT	
	PLOT DATE = 3/13/2013	CHECKED - MJT	REVISIED -							
		DATE - 03/13/2013	REVISIED -							

DATE	
BY	
SURVEYED	
PLOTTED	
TEMPLATE	
AREAS	
CHECKED	
FINAL SURVEY	
NOTE BOOK	
NO.	

DATE	
BY	
SURVEYED	
PLOTTED	
TEMPLATE	
AREAS	
CHECKED	
ORIGINAL SURVEY	
NOTE BOOK	
NO.	

100 S. WACKER DR.  
 CHICAGO, IL 60606  
 TEL 312/939-4000  
 FAX 312/939-4198



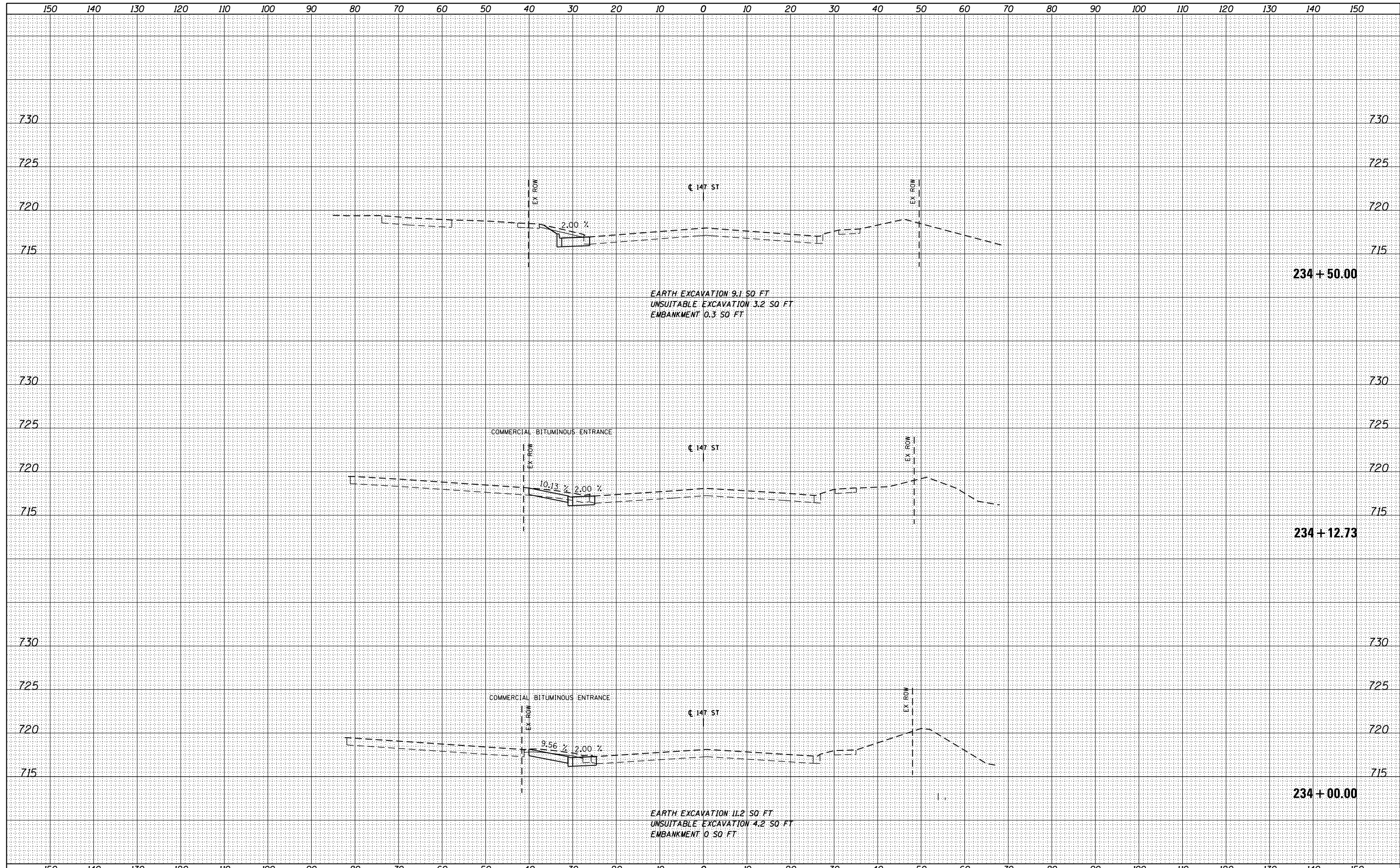
FILE NAME = D:\6061-SHT-XSSH15.dgn	USER NAME = Anthony.Plutz	DESIGNED - JCL	REVISIED -	<b>STATE OF ILLINOIS</b> <b>DEPARTMENT OF TRANSPORTATION</b> <b>147th STREET TEMPORARY PAVEMENT CROSS SECTIONS</b> SCALE: 1"=10'H; 1"=5' V SHEET NO. 6 OF 8 SHEETS STA. 232+50.00 TO STA. 233+50.00	F.A.P. RTE. 330	SECTION 103R-4	COUNTY COOK	TOTAL SHEETS 877	SHEET NO. 696
		DRAWN - JCL	REVISIED -		XS-T147-06		CONTRACT NO. 60M61		
		CHECKED - MJT	REVISIED -		ILLINOIS FED. AID PROJECT				
		DATE - 03/13/2013	REVISIED -						



DATE	
BY	
FINISHED SURVEY	
PLOTTED	
NOTE BOOK	
AREAS CHECKED	

DATE	
BY	
ORIGINAL SURVEY	
PLOTTED	
NOTE BOOK	
AREAS CHECKED	

100 S. WACKER DR.  
 CHICAGO, IL 60606  
 TEL 312/939-1000  
 FAX 312/939-4198



FILE NAME =	D160M61-SHT-XSSH115.dgn
-------------	-------------------------

USER NAME = Anthony.Plutz	DESIGNED - JCL	REVISED -
	DRAWN - JCL	REVISED -
PLOT SCALE = 20.0000' / in.	CHECKED - MJT	REVISED -
PLOT DATE = 3/13/2013	DATE - 03/13/2013	REVISED -

STATE OF ILLINOIS  
 DEPARTMENT OF TRANSPORTATION

147th STREET TEMPORARY PAVEMENT CROSS SECTIONS

SCALE: 1"=10'H; 1"=5' V SHEET NO. 7 OF 8 SHEETS STA. 234+00.00 TO STA. 234+50.00

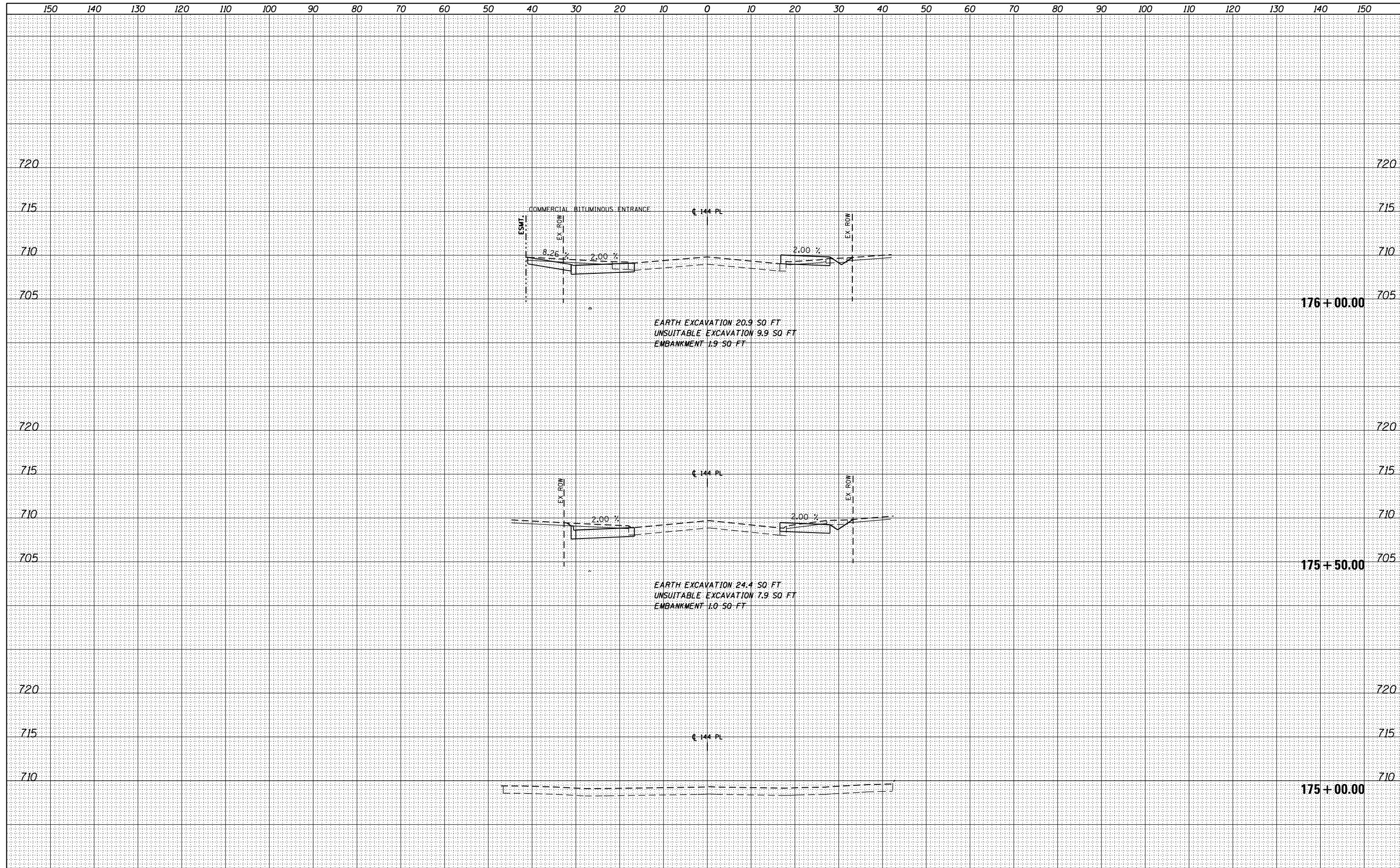
F.A.P. RTE.	SECTION	COUNTY	TOTAL SHEETS	SHEET NO.
330	103R-4	COOK	877	697
XS-T147-07			CONTRACT NO. 60M61	
ILLINOIS FED. AID PROJECT				



DATE	
BY	
SURVEYED	
PLOTTED	
TEMPLATE	
AREAS	
CHECKED	
NO.	

DATE	
BY	
SURVEYED	
PLOTTED	
TEMPLATE	
AREAS	
CHECKED	
NO.	

100 S. WACKER DR.  
 CHICAGO, IL 60606  
 TEL (312) 939-4000  
 FAX (312) 939-4198



FILE NAME = D:\6061-SHT-XSSH16.dgn	USER NAME = Anthony.Plutz	DESIGNED - JCL	REVISIED -	<b>STATE OF ILLINOIS</b> <b>DEPARTMENT OF TRANSPORTATION</b>	<b>144th PLACE TEMPORARY PAVEMENT CROSS SECTIONS</b>			F.A.P. RTE. 330	SECTION 103R-4	COUNTY COOK	TOTAL SHEETS 877	SHEET NO. 699	
		DRAWN - JCL	REVISIED -		SCALE: 1"=10'H; 1"=5'V			SHEET NO. 1 OF 7 SHEETS		STA. 175+00.00 TO STA. 176+00.00		CONTRACT NO. 60M61	
		CHECKED - MJT	REVISIED -		ILLINOIS FED. AID PROJECT								
		DATE - 03/13/2013	REVISIED -										

