


DATE	
BY	
SURVEYED	
PLOTTED	
TEMPLATE	
AREAS	
CHECKED	
FINAL SURVEY	
NOTE BOOK	
NO.	

DATE	
BY	
SURVEYED	
PLOTTED	
TEMPLATE	
AREAS	
CHECKED	
ORIGINAL SURVEY	
NOTE BOOK	
NO.	

100 S. WACKER DR.
 SUITE 200
 CHICAGO, IL 60606
 TEL 312/939-0000
 FAX 312/939-0198

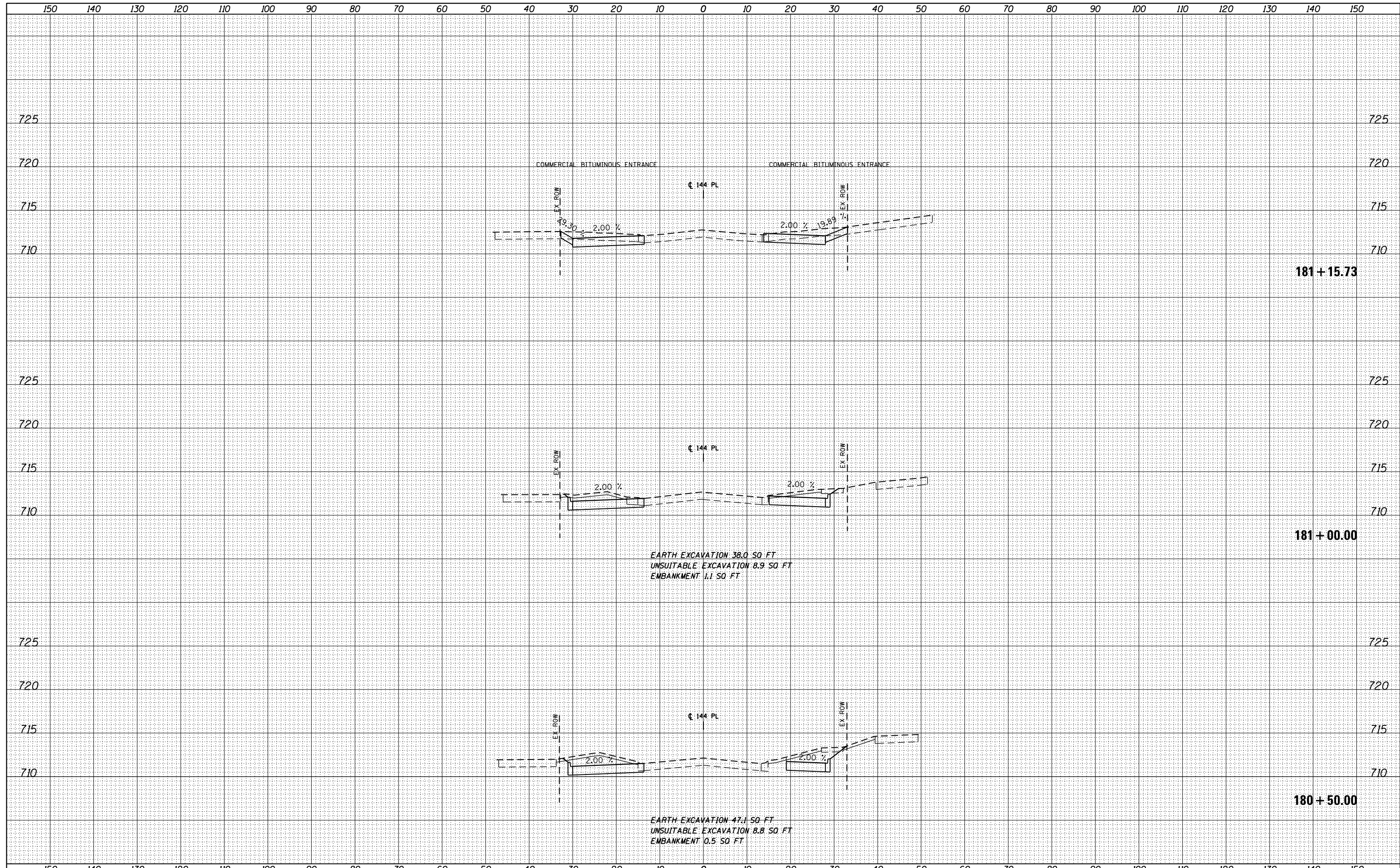


FILE NAME = D:\60M61-SHT-XSSH16.dgn	USER NAME = Anthony.Plutz	DESIGNED - JCL	REVISIED -	STATE OF ILLINOIS DEPARTMENT OF TRANSPORTATION 144th PLACE TEMPORARY PAVEMENT CROSS SECTIONS SCALE: 1"=10'H; 1"=5'V SHEET NO. 4 OF 7 SHEETS STA. 178+85.00 TO STA. 180+00.00	F.A.P. RTE. 330	SECTION 103R-4	COUNTY COOK	TOTAL SHEETS 877	SHEET NO. 702	
	PLOT SCALE = 20.0000' / in.	DRAWN - JCL	REVISIED -		XS-T144-04		CONTRACT NO. 60M61			
	PLOT DATE = 3/13/2013	CHECKED - MJT	REVISIED -		ILLINOIS FED. AID PROJECT					
		DATE - 03/13/2013	REVISIED -							

DATE	
BY	
FINISHED SURVEY	
PLOTTED	
TEMPLATE	
NOTE BOOK	
AREAS CHECKED	
NO.	

DATE	
BY	
ORIGINAL SURVEY	
PLOTTED	
TEMPLATE	
NOTE BOOK	
AREAS CHECKED	
NO.	

100 S. WACKER DR.
 CHICAGO, IL 60606
 TEL 312/939-1000
 FAX 312/939-4198



FILE NAME = D160M61-SHT-XSSH116.dgn

USER NAME = Anthony.Plutz	DESIGNED - JCL	REVISED -
	DRAWN - JCL	REVISED -
PLOT SCALE = 20.0000' / in.	CHECKED - MJT	REVISED -
PLOT DATE = 3/13/2013	DATE - 03/13/2013	REVISED -

**STATE OF ILLINOIS
 DEPARTMENT OF TRANSPORTATION**

144th PLACE TEMPORARY PAVEMENT CROSS SECTIONS

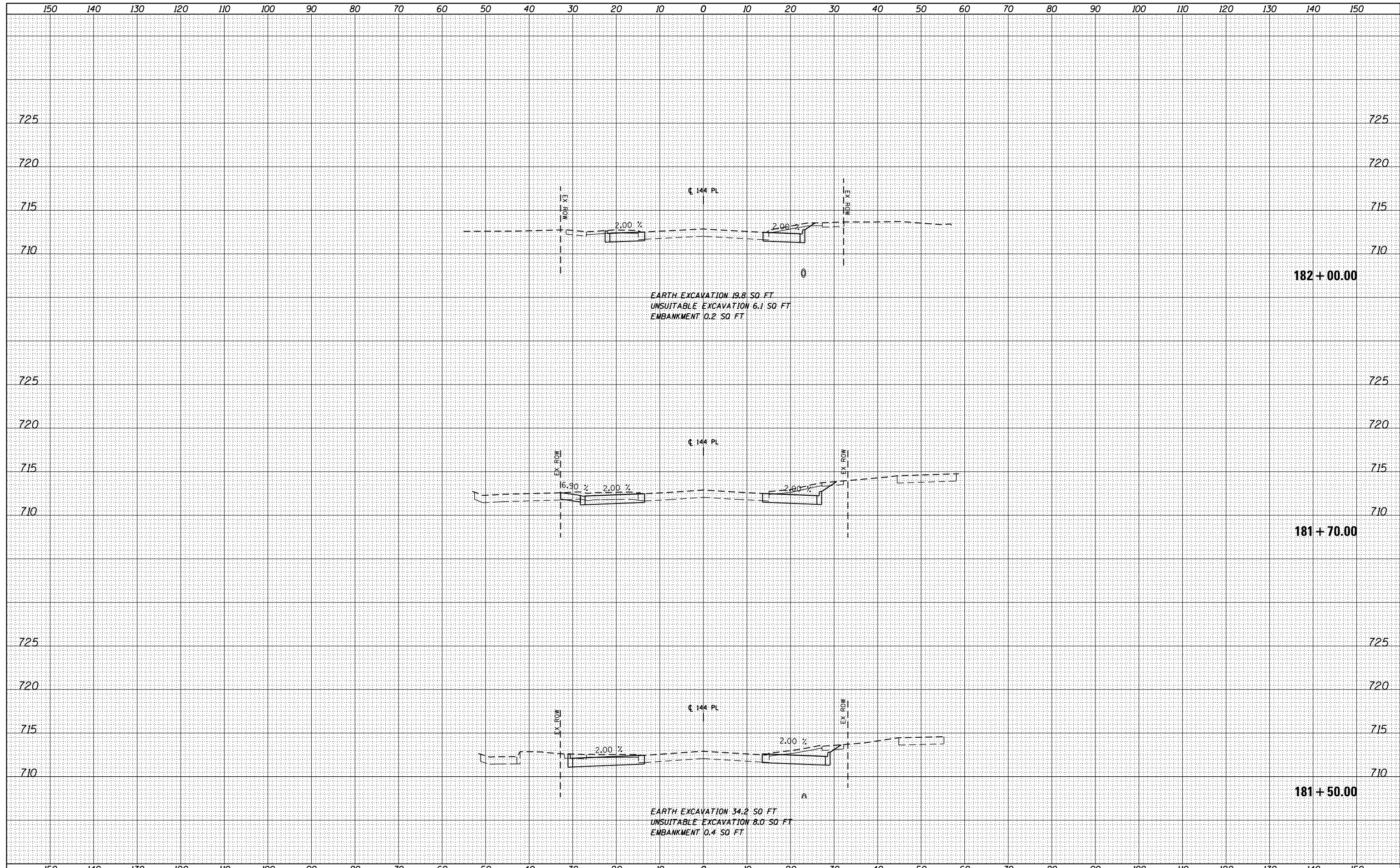
SCALE: 1"=10'H; 1"=5'V SHEET NO. 5 OF 7 SHEETS STA. 180+50.00 TO STA. 181+15.73

F.A.P. RTE. 330	SECTION 103R-4	COUNTY COOK	TOTAL SHEETS 877	SHEET NO. 703
XS-T144-05			CONTRACT NO. 60M61	
ILLINOIS FED. AID PROJECT				

DATE	
BY	
SURVEYED	
PLOTTED	
TEMPLATE	
AREAS	
CHECKED	
FINAL SURVEY	
NOTE BOOK	
NO.	

DATE	
BY	
SURVEYED	
PLOTTED	
TEMPLATE	
AREAS	
CHECKED	
ORIGINAL SURVEY	
NOTE BOOK	
NO.	

100 S. WACKER DR.
 CHICAGO, IL 60606
 TEL 312/939-1000
 FAX 312/939-4198

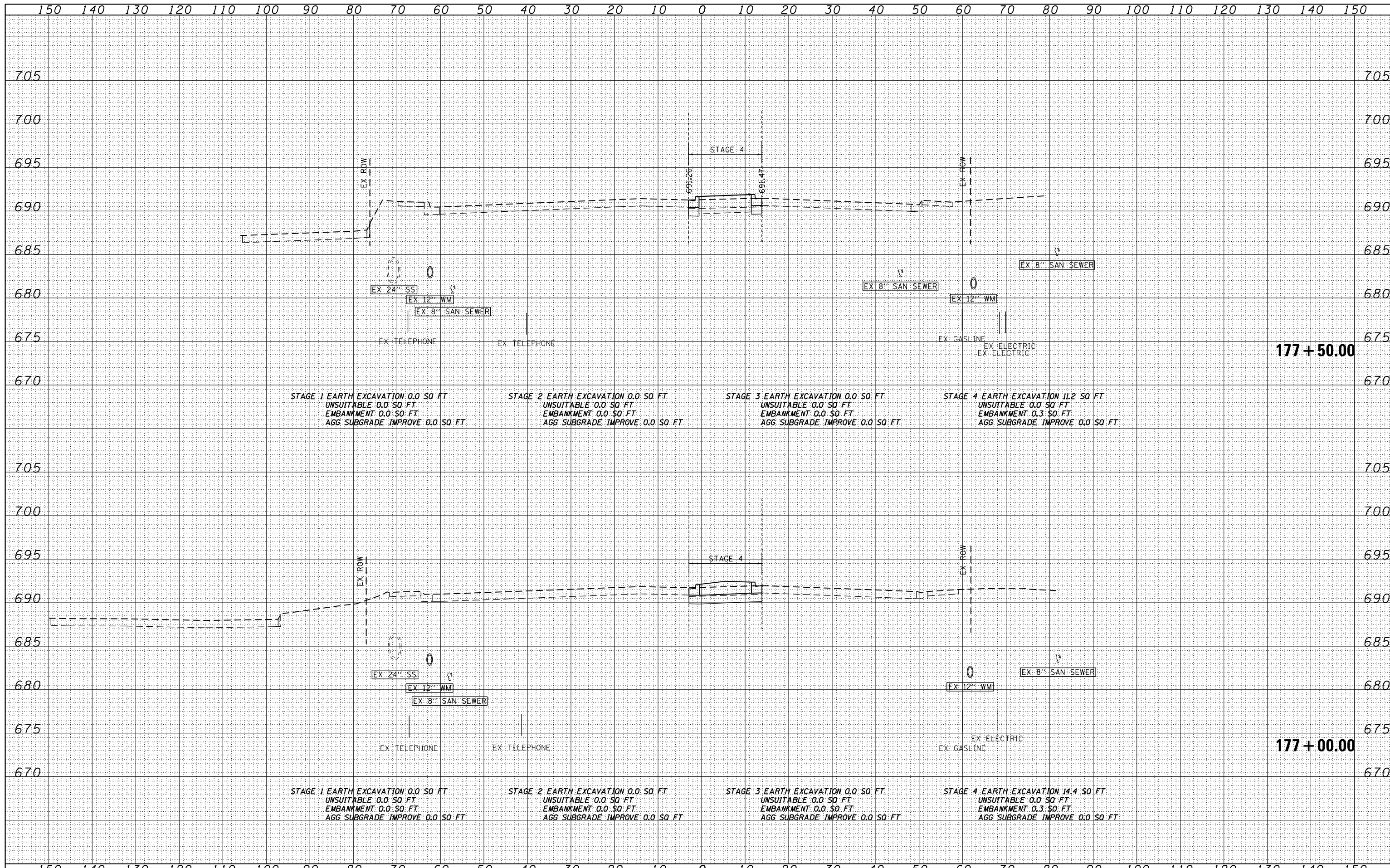


FILE NAME = D160M61-SHT-XSSH116.dgn	USER NAME = Anthony.Plutz	DESIGNED - JCL	REVISIED -	STATE OF ILLINOIS DEPARTMENT OF TRANSPORTATION	144th PLACE TEMPORARY PAVEMENT CROSS SECTIONS			F.A.P. RTE. 330	SECTION 103R-4	COUNTY COOK	TOTAL SHEETS 877	SHEET NO. 704	
		DRAWN - JCL	REVISIED -		SCALE: 1"=10'H; 1"=5'V			SHEET NO. 6 OF 7 SHEETS		STA. 181+50.00 TO STA. 182+00.00		CONTRACT NO. 60M61	
		CHECKED - MJT	REVISIED -		ILLINOIS FED. AID PROJECT								
		DATE - 03/13/2013	REVISIED -										

DATE	
BY	
FINISHED	
NO. OF SHEETS	
DATE	
BY	
FINISHED	
NO. OF SHEETS	
DATE	
BY	
FINISHED	
NO. OF SHEETS	

DATE	
BY	
FINISHED	
NO. OF SHEETS	
DATE	
BY	
FINISHED	
NO. OF SHEETS	
DATE	
BY	
FINISHED	
NO. OF SHEETS	

100 S. WACKER DR.
 CHICAGO, IL 60606
 TEL (312) 939-4000
 FAX (312) 939-4098

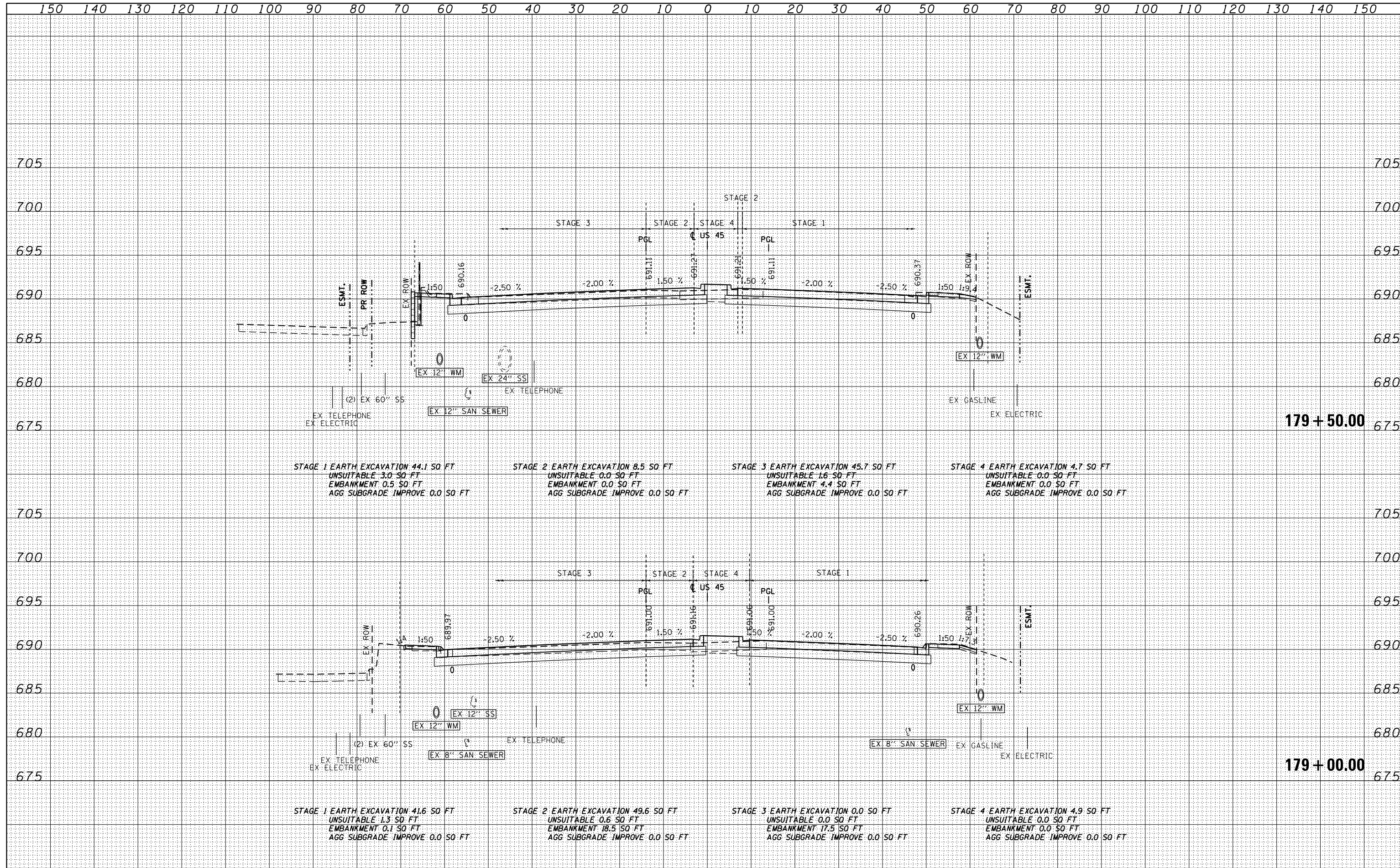


FILE NAME = D160M61-SHT-XSST01.dgn	USER NAME = Anthony.Plutz	DESIGNED - JCL	REVISIED -	STATE OF ILLINOIS DEPARTMENT OF TRANSPORTATION	US 45 CROSS SECTIONS SCALE: 1"=10'H; 1"=5'V SHEET NO. 1 OF 123 SHEETS STA. 177+00.00 TO STA. 177+50.00			F.A.P. RTE. 330	SECTION 103R-4	COUNTY COOK	TOTAL SHEETS 877	SHEET NO. 706
	PLOT SCALE = 20.0000' / in.	CHECKED - MJT	REVISIED -					XS-US45-01		CONTRACT NO. 60M61		
	PLOT DATE = 3/13/2013	DATE - 03/13/2013	REVISIED -					ILLINOIS FED. AID PROJECT				

DATE	
BY	
FINISHED SURVEY	
PLOTTED	
TEMPLATE	
NOTE BOOK	
AREAS CHECKED	

DATE	
BY	
ORIGINAL SURVEY	
PLOTTED	
TEMPLATE	
NOTE BOOK	
AREAS CHECKED	

100 S. WACKER DR.
 CHICAGO, IL 60606
 TEL (312) 939-4000
 FAX (312) 939-4098

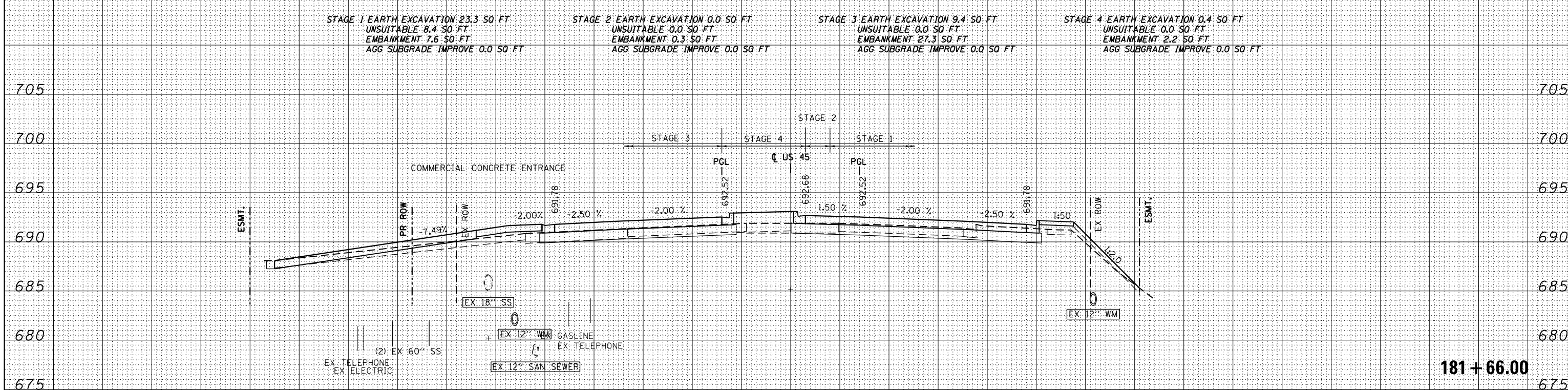
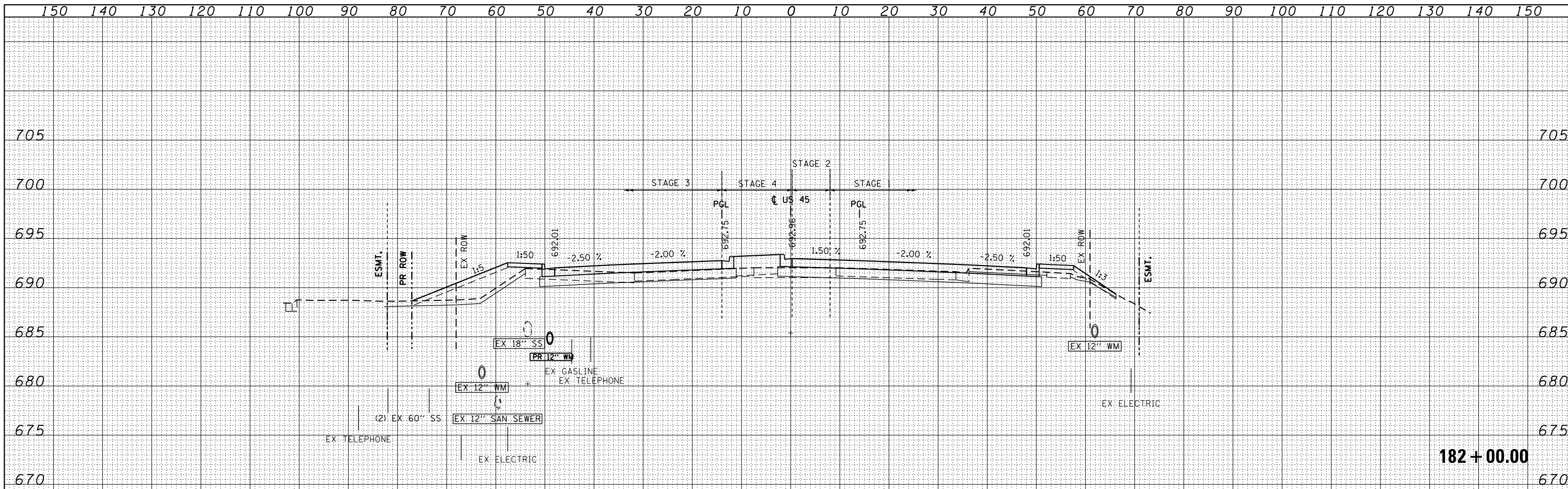


FILE NAME = D:\6061-SHT-XSST01.dgn	USER NAME = Anthony.Plutz	DESIGNED - JCL	REVISED -	STATE OF ILLINOIS DEPARTMENT OF TRANSPORTATION US 45 CROSS SECTIONS SCALE: 1"=10'H; 1"=5'V SHEET NO. 3 OF 123 SHEETS STA. 179+00.00 TO STA. 179+50.00	F.A.P. RE. 330	SECTION 103R-4	COUNTY COOK	TOTAL SHEETS 877	SHEET NO. 708
PLOT SCALE = 20.0000' / in.	CHECKED - MJT	REVISED -	CONTRACT NO. 60M61						
PLOT DATE = 3/13/2013	DATE - 03/13/2013	REVISED -	ILLINOIS FED. AID PROJECT						

DATE	
BY	
FINISHED SURVEY	
PLOTTED TEMPLATE	
NOTE BOOK	
AREAS CHECKED	
NO.	

DATE	
BY	
ORIGINAL SURVEY	
PLOTTED TEMPLATE	
NOTE BOOK	
AREAS CHECKED	
NO.	

100 S. WACKER DR.
 CHICAGO, IL 60606
 TEL 312/939-4000
 FAX 312/939-4198

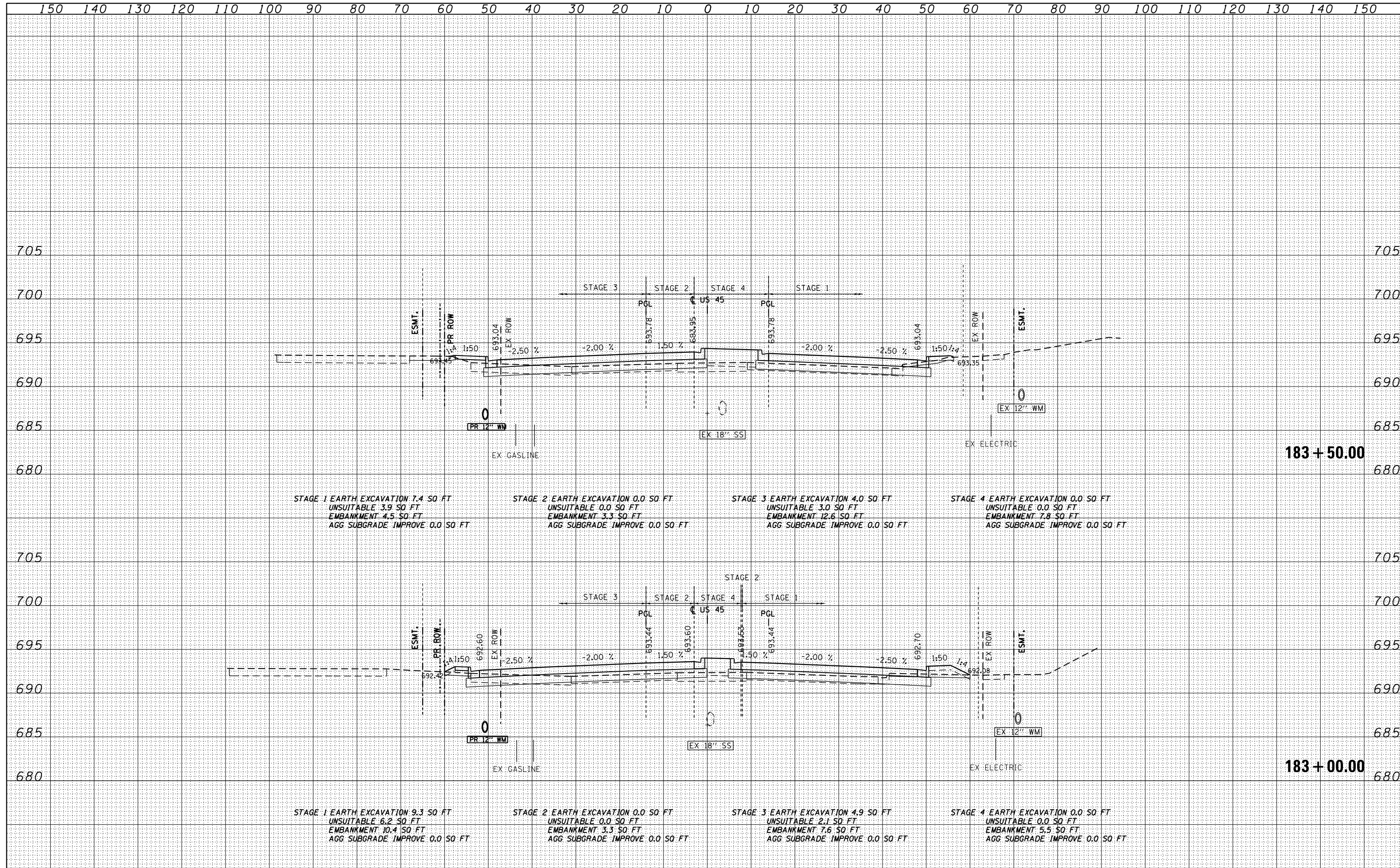


FILE NAME = D160M61-SHT-XSHT01.dgn	USER NAME = Anthony.Plutz	DESIGNED - JCL	REVISED -	STATE OF ILLINOIS DEPARTMENT OF TRANSPORTATION	US 45 CROSS SECTIONS -			F.A.P. RTE. 330	SECTION 103R-4	COUNTY COOK	TOTAL SHEETS 877	SHEET NO. 711
PLOT SCALE = 20.0000' / in.	CHECKED - MJT	REVISED -	SCALE: 1"=10'H; 1"=5'V					SHEET NO. 6 OF 123 SHEETS	STA. 181+66.00	TO STA. 182+00.00	XS-US45-06 ILLINOIS FED. AID PROJECT	
PLOT DATE = 3/13/2013	DATE - 03/13/2013	REVISED -										

DATE	
BY	
FINISHED	
SURVEYED	
PLOTTED	
TEMPLATE	
NOTE BOOK	
AREAS CHECKED	
NO.	

DATE	
BY	
ORIGINAL	
SURVEY	
PLOTTED	
TEMPLATE	
NOTE BOOK	
AREAS CHECKED	
NO.	

100 S. WACKER DR.
 CHICAGO, IL 60606
 TEL (312) 939-1000
 FAX (312) 939-4198

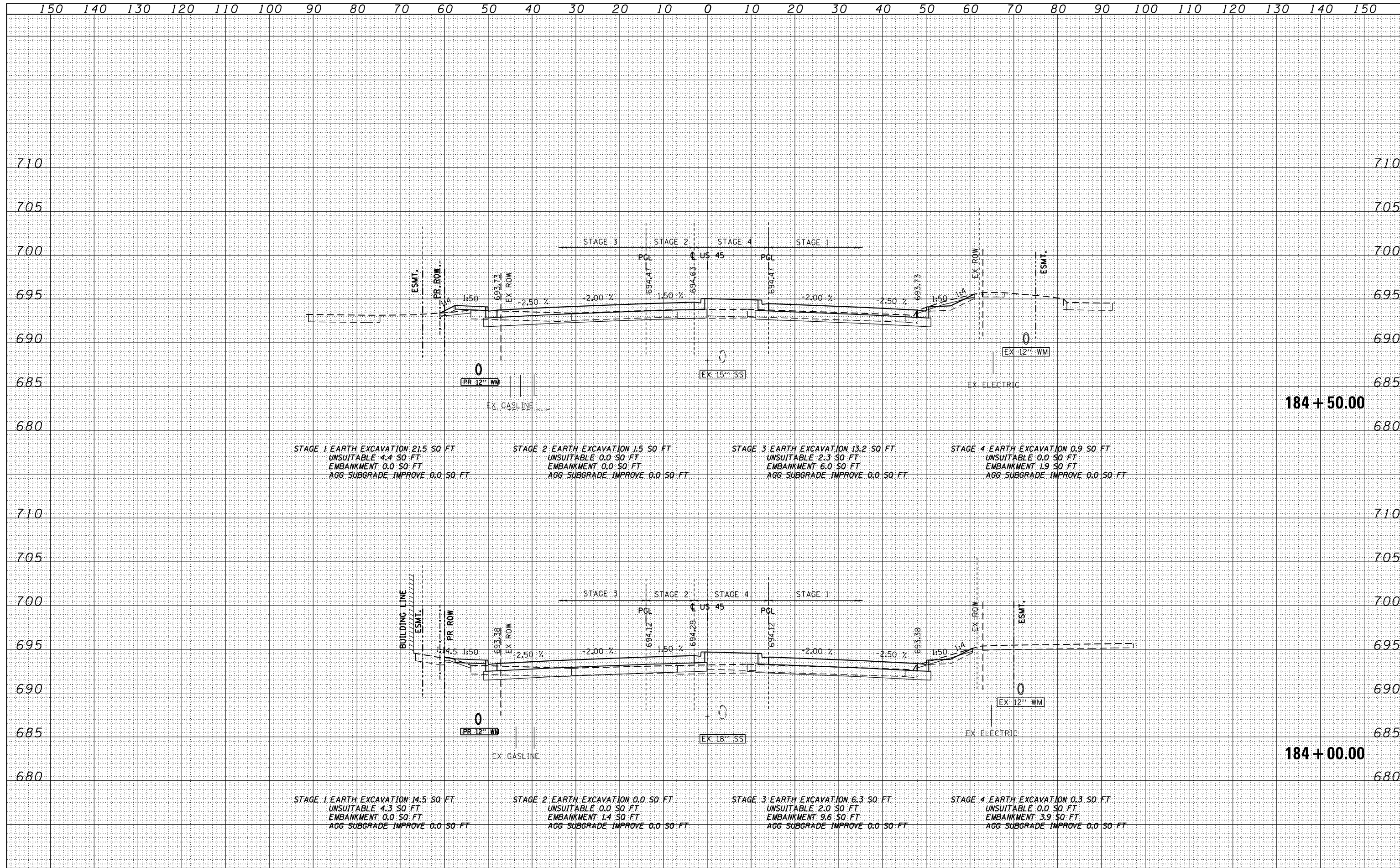


FILE NAME = D:\6061-SHT-XSST01.dgn	USER NAME = Anthony.Plutz	DESIGNED - JCL	REVISED -	STATE OF ILLINOIS DEPARTMENT OF TRANSPORTATION	US 45 CROSS SECTIONS			F.A.P. RTE. 330	SECTION 103R-4	COUNTY COOK	TOTAL SHEETS 877	SHEET NO. 713
	PLOT SCALE = 20.0000' / in.	CHECKED - MJT	REVISED -		SCALE: 1"=10'H; 1"=5'			XS-US45-08		CONTRACT NO. 60M61		
	PLOT DATE = 3/13/2013	DATE - 03/13/2013	REVISED -		SHEET NO. 8 OF 123 SHEETS			STA. 183+00.00 TO STA. 183+50.00			ILLINOIS FED. AID PROJECT	

DATE	
BY	
SURVEYED	
PLOTTED	
TEMPLATE	
AREAS	
AREAS	
CHECKED	
NO.	

DATE	
BY	
SURVEYED	
PLOTTED	
TEMPLATE	
AREAS	
AREAS	
CHECKED	
NO.	

100 S. WACKER DR.
 SUITE 200
 CHICAGO, IL 60606
 TEL: (312) 939-4000
 FAX: (312) 939-4098

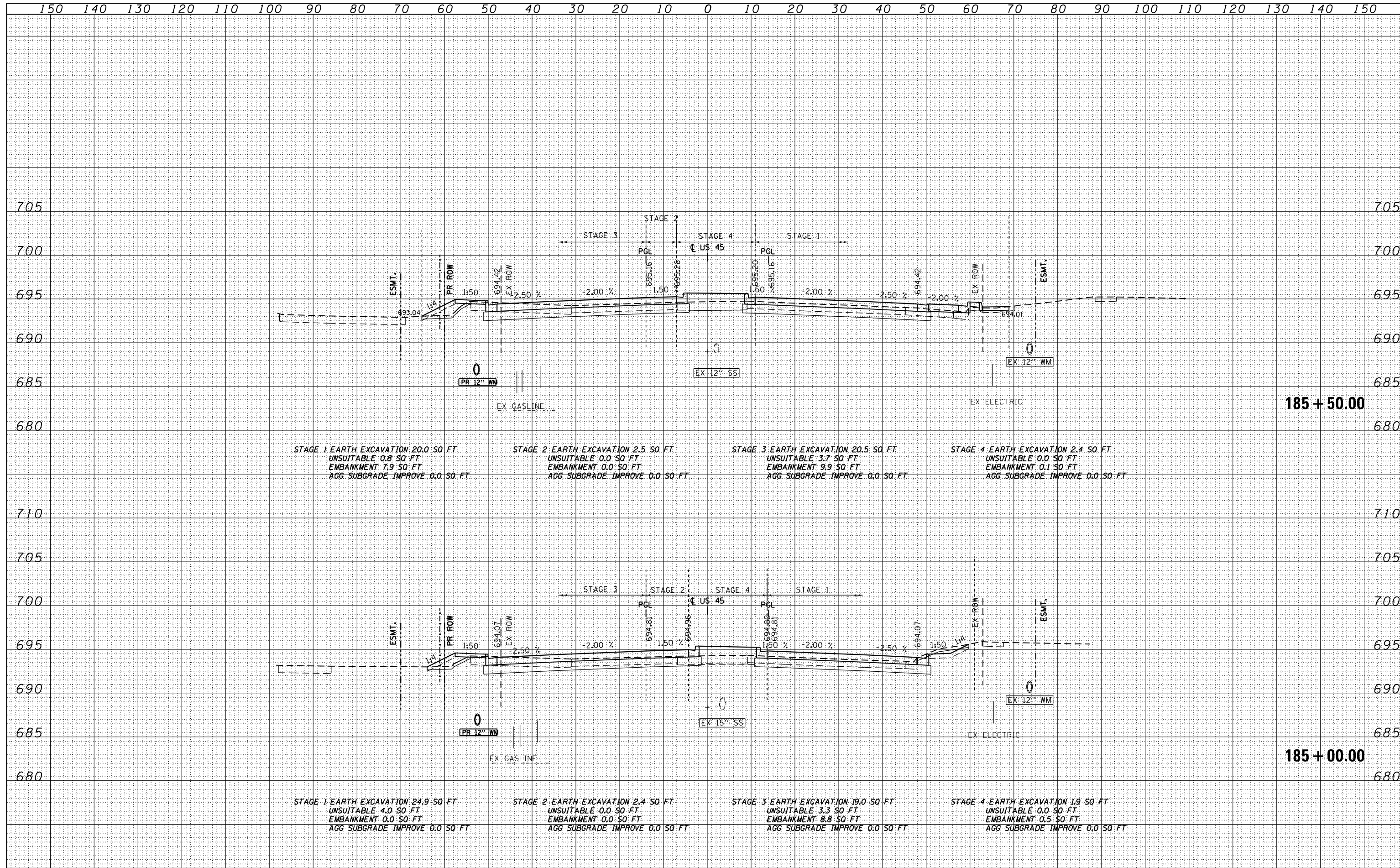


FILE NAME =	USER NAME = Anthony.Plutz	DESIGNED - JCL	REVISED -	STATE OF ILLINOIS DEPARTMENT OF TRANSPORTATION	US 45 CROSS SECTIONS - SCALE: 1"=10'H; 1"=5' V SHEET NO. 9 OF 123 SHEETS STA. 184+00.00 TO STA. 184+50.00	F.A.P. RTE.	SECTION	COUNTY	TOTAL SHEETS	SHEET NO.
D160M61-SHT-XSST01.dgn		DRAWN - JCL	REVISED -			330	103R-4	COOK	877	714
		PLOT SCALE = 20.0000' / in.	REVISIED -			XS-US45-09		CONTRACT NO. 60M61		
		PLOT DATE = 3/13/2013	REVISIED -			ILLINOIS FED. AID PROJECT				

DATE	
BY	
FINISHED SURVEY	
PLOTTED	
TEMPLATE	
NOTE BOOK	
AREAS CHECKED	
NO.	

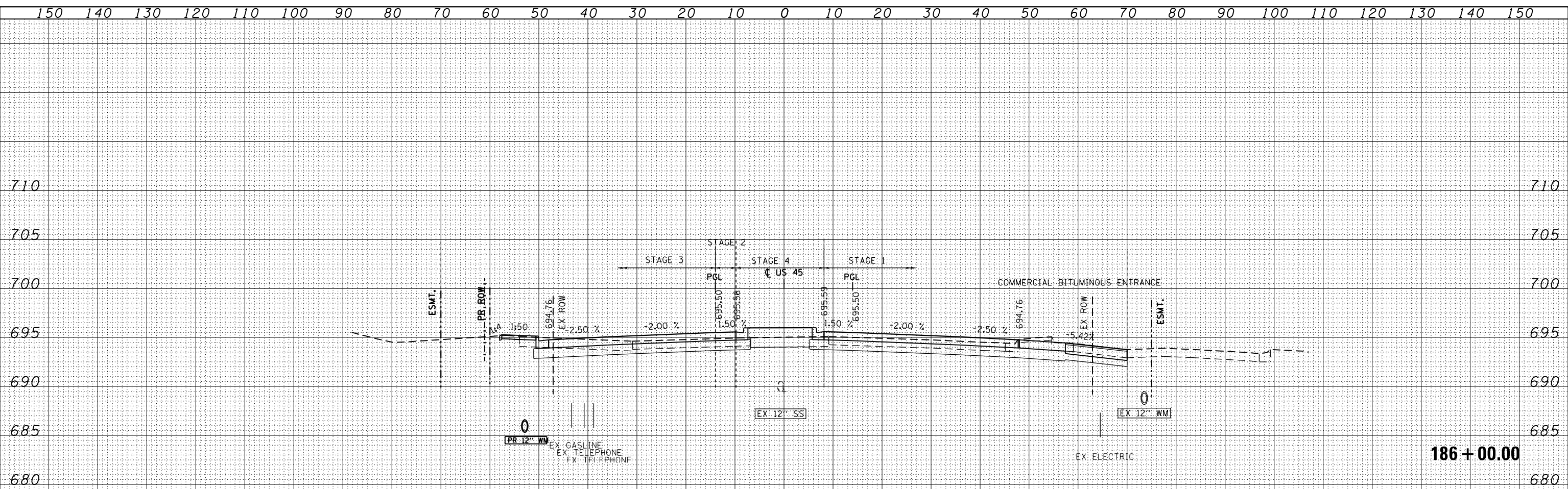
DATE	
BY	
ORIGINAL SURVEY	
PLOTTED	
TEMPLATE	
NOTE BOOK	
AREAS CHECKED	
NO.	

100 S. WACKER DR.
 SUITE 200
 CHICAGO, IL 60606
 TEL 312/939-1000
 FAX 312/939-4198

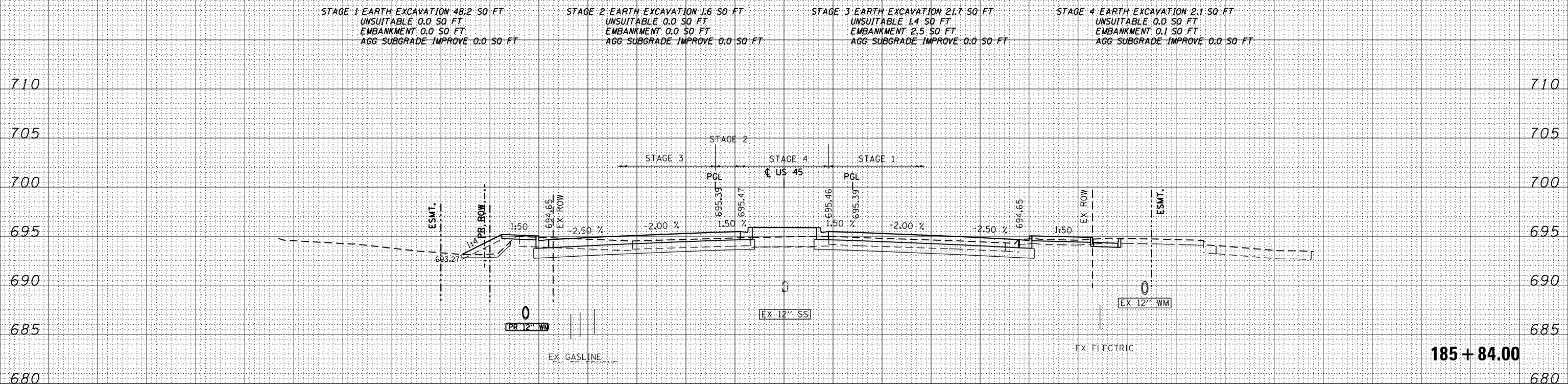


FILE NAME = D160M61-SHT-XSST01.dgn	USER NAME = Anthony.Plutz	DESIGNED - JCL	REVISED -	STATE OF ILLINOIS DEPARTMENT OF TRANSPORTATION	US 45 CROSS SECTIONS SCALE: 1"=10'H; 1"=5' V SHEET NO. 10 OF 123 SHEETS STA. 185+00.00 TO STA. 185+50.00	F.A.P. RFE. 330	SECTION 103R-4	COUNTY COOK	TOTAL SHEETS 877	SHEET NO. 715
PLOT SCALE = 20.0000' / in.	CHECKED - MJT	REVISED -	XS-US45-10			CONTRACT NO. 60M61				
PLOT DATE = 3/13/2013	DATE - 03/13/2013	REVISED -	ILLINOIS FED. AID PROJECT							

DATE	
BY	
SURVEYED	
PLOTTED	
TEMPLATE	
AREAS	
CHECKED	
NO.	



DATE	
BY	
SURVEYED	
PLOTTED	
TEMPLATE	
AREAS	
CHECKED	
NO.	



100 S. WACKER DR.
 SUITE 200
 CHICAGO, IL 60606
 TEL 312/939-1000
 FAX 312/939-4198

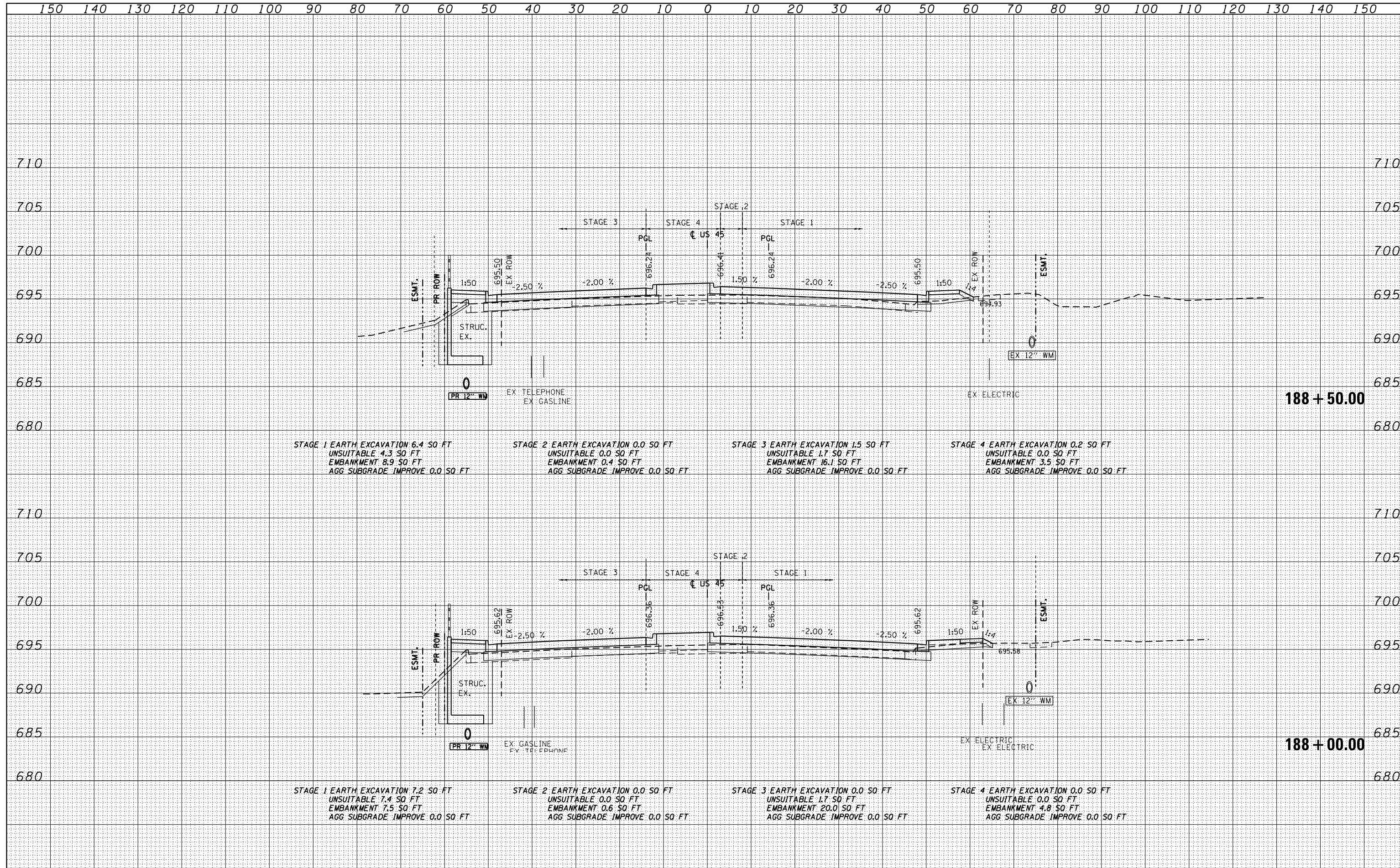


FILE NAME = D:\60M61-SHT-XSST01.dgn	USER NAME = Anthony.Plutz	DESIGNED - JCL	REVISD -	STATE OF ILLINOIS DEPARTMENT OF TRANSPORTATION US 45 CROSS SECTIONS SCALE: 1"=10'H; 1"=5' SHEET NO. 11 OF 123 SHEETS STA. 185+84.00 TO STA. 186+00.00	F.A.P. RTE. 330	SECTION 103R-4	COUNTY COOK	TOTAL SHEETS 877	SHEET NO. 716
		DRAWN - JCL	REVISD -		XS-US45-11		CONTRACT NO. 60M61		
		CHECKED - MJT	REVISD -		ILLINOIS FED. AID PROJECT				
		DATE - 03/13/2013	REVISD -						

DATE	
BY	
FINISHED SURVEY	
PLOTTED	
TEMPLATE	
NOTE BOOK	
AREAS CHECKED	

DATE	
BY	
ORIGINAL SURVEY	
PLOTTED	
TEMPLATE	
NOTE BOOK	
AREAS CHECKED	

100 S. WACKER DR.
 CHICAGO, IL 60606
 TEL 312/939-1000
 FAX 312/939-4198

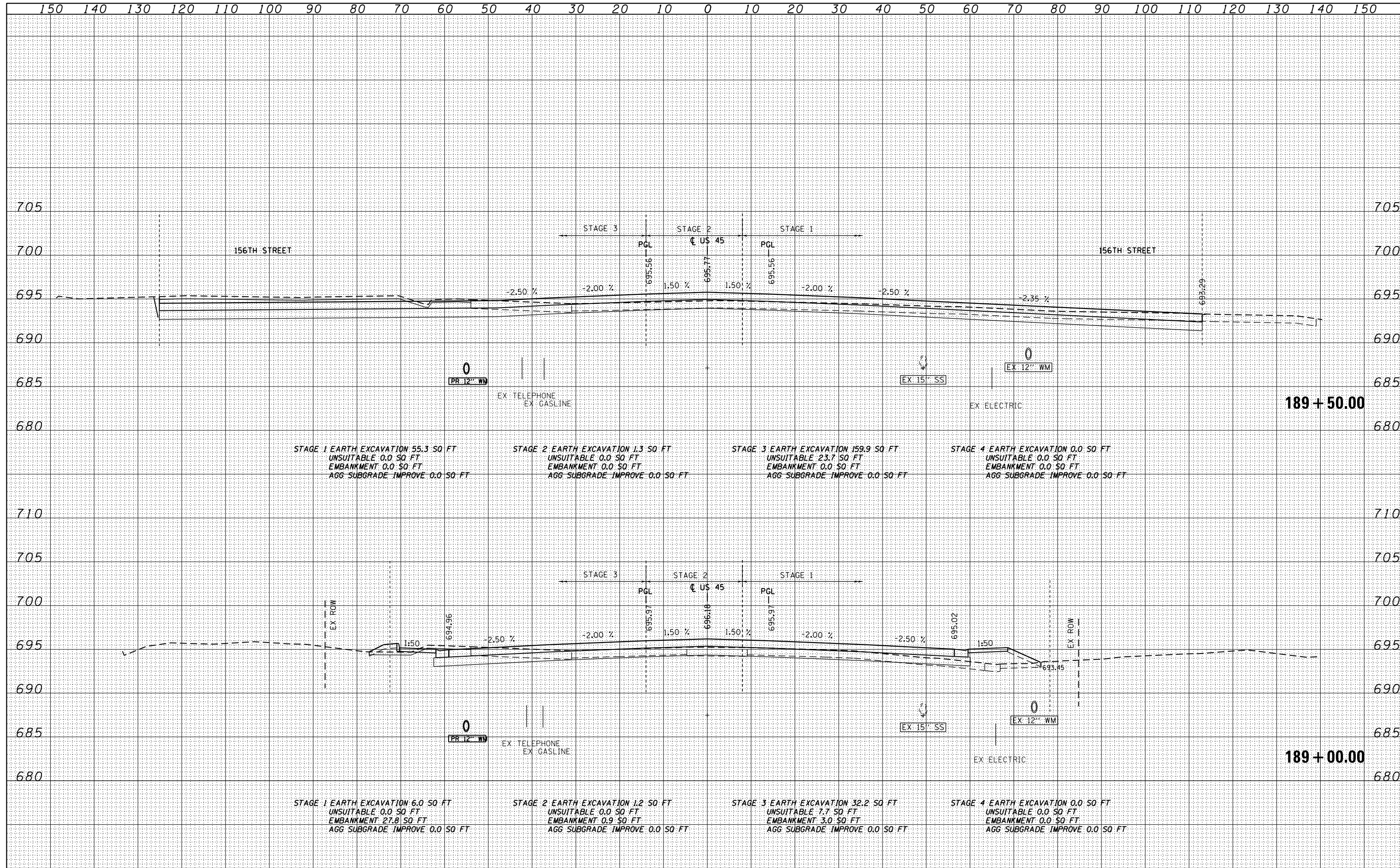


FILE NAME = D:\60M61-SHT-XSHT01.dgn	USER NAME = Anthony.Plutz	DESIGNED - JCL	REVISED -	STATE OF ILLINOIS DEPARTMENT OF TRANSPORTATION	US 5 CROSS SECTIONS -			F.A.P. RTE. 330	SECTION 103R-4	COUNTY COOK	TOTAL SHEETS 877	SHEET NO. 719
PLOT SCALE = 20.0000' / in.	CHECKED - MJT	REVISED -	SCALE: 1"=10'H; 1"=5'V					SHEET NO. 14 OF 123 SHEETS	STA. 188+00.00	TO STA. 188+50.00	XS-US45-14	
PLOT DATE = 3/13/2013	DATE - 03/13/2013	REVISED -	ILLINOIS FED. AID PROJECT									

DATE	
BY	
FINISHED SURVEY	
PLOTTED	
TEMPLATE	
NOTE BOOK	
AREAS CHECKED	
NO.	

DATE	
BY	
ORIGINAL SURVEY	
PLOTTED	
TEMPLATE	
NOTE BOOK	
AREAS CHECKED	
NO.	

100 S. WACKER DR.
 CHICAGO, IL 60606
 TEL 312/939-1000
 FAX 312/939-4198

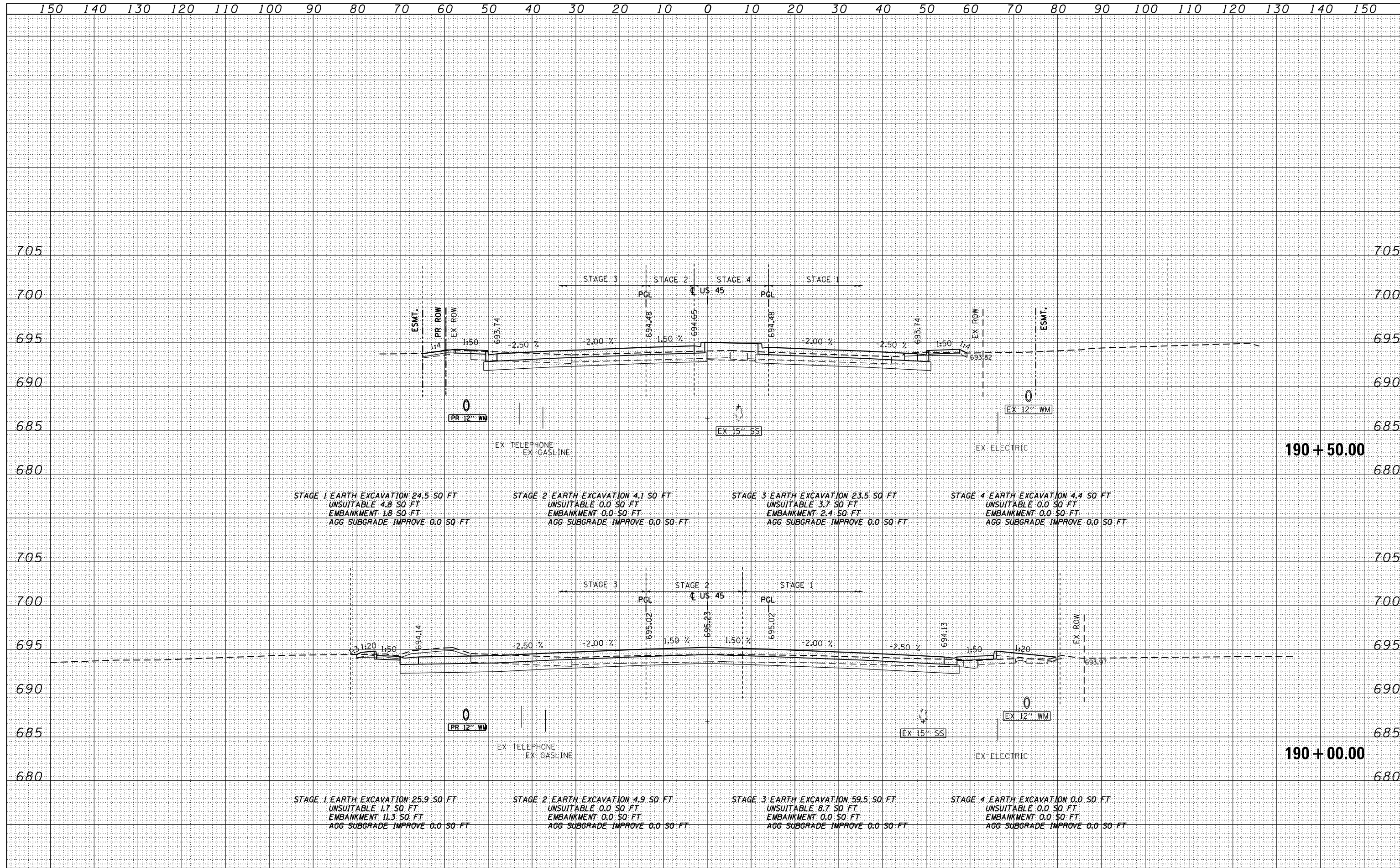


FILE NAME =	USER NAME = Anthony.Plutz	DESIGNED - JCL	REVISED -	STATE OF ILLINOIS DEPARTMENT OF TRANSPORTATION US 45 CROSS SECTIONS SCALE: 1"=10'H; 1"=5'V SHEET NO. 15 OF 123 SHEETS STA. 189+00.00 TO STA. 189+50.00	F.A.P. RTE.	SECTION	COUNTY	TOTAL SHEETS	SHEET NO.
D160M61-SHT-XSST01.dgn		DRAWN - JCL	REVISED -		330	103R-4	COOK	877	720
		PLOT SCALE = 20.0000' / in.	REVISIED -		XS-US45-15		CONTRACT NO. 60M61		
		PLOT DATE = 3/13/2013	REVISIED -		ILLINOIS FED. AID PROJECT				

DATE	
BY	
FINISHED SURVEY	
PLOTTED	
TEMPLATE	
NOTE BOOK	
AREAS CHECKED	

DATE	
BY	
ORIGINAL SURVEY	
PLOTTED	
TEMPLATE	
NOTE BOOK	
AREAS CHECKED	

100 S. WACKER DR.
 SUITE 200
 CHICAGO, IL 60606
 TEL (312) 939-4000
 FAX (312) 939-4098

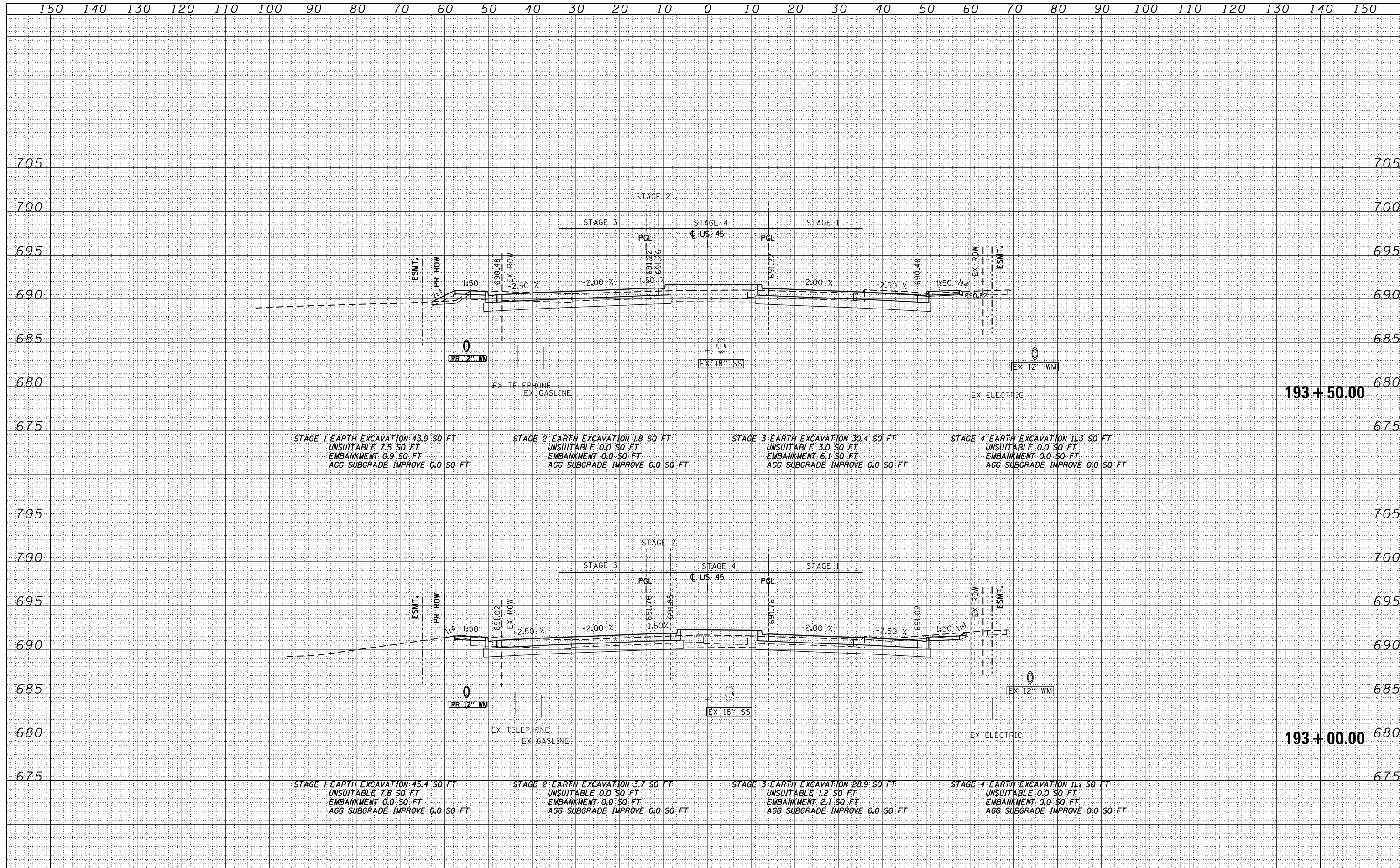


FILE NAME = D:\6061-SHT-XSST01.dgn	USER NAME = Anthony.Plutz	DESIGNED - JCL	REVISIED -	STATE OF ILLINOIS DEPARTMENT OF TRANSPORTATION US 45 CROSS SECTIONS SCALE: 1"=10'H, 1"=5' V SHEET NO. 16 OF 123 SHEETS STA. 190+00.00 TO STA. 190+50.00	F.A.P. RTE. 330	SECTION 103R-4	COUNTY COOK	TOTAL SHEETS 877	SHEET NO. 721	
	PLOT SCALE = 20.0000' / in.	CHECKED - MJT	REVISIED -		XS-US45-16		CONTRACT NO. 60M61			
	PLOT DATE = 3/13/2013	DATE - 03/13/2013	REVISIED -		ILLINOIS FED. AID PROJECT					

DATE	
BY	
SURVEYED	
PLOTTED	
TEMPLATE	
NOTE BOOK	
AREAS CHECKED	
NO.	

DATE	
BY	
SURVEYED	
PLOTTED	
TEMPLATE	
NOTE BOOK	
AREAS CHECKED	
NO.	

100 S. WACKER DR.
 SUITE 200
 CHICAGO, IL 60606
 TEL 312/939-4000
 FAX 312/939-4098

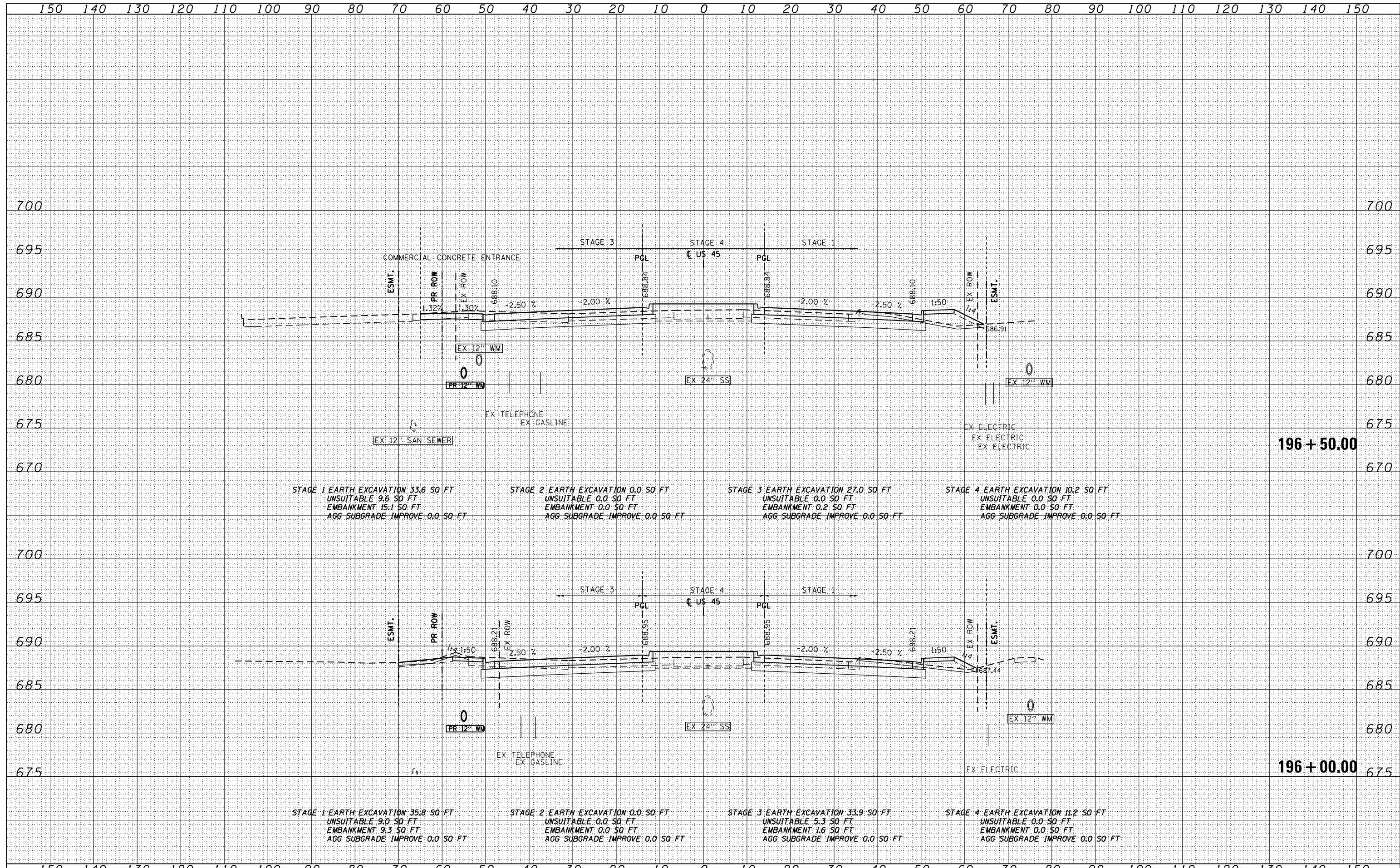


FILE NAME = D:\60M61-SHT-XSST01.dgn	USER NAME = Anthony.Plutz	DESIGNED - JCL	REVISIED -	STATE OF ILLINOIS DEPARTMENT OF TRANSPORTATION	US 45 CROSS SECTIONS SCALE: 1"=10'H; 1"=5'V SHEET NO. 19 OF 123 SHEETS STA. 193+00.00 TO STA. 193+50.00			F.A.P. RTE. 330	SECTION 103R-4	COUNTY COOK	TOTAL SHEETS 877	SHEET NO. 724
PLOT SCALE = 20.0000' / in.	CHECKED - MJT	REVISIED -	XS-US45-19					CONTRACT NO. 60M61				
PLOT DATE = 3/13/2013	DATE - 03/13/2013	REVISIED -	ILLINOIS FED. AID PROJECT									

DATE	
BY	
FINISHED SURVEY	
PLOTTED	
TEMPLATE	
AREAS CHECKED	
NO.	

DATE	
BY	
ORIGINAL SURVEY	
PLOTTED	
TEMPLATE	
AREAS CHECKED	
NO.	

100 SWICKER DR.
 CHICAGO, IL 60606
 TEL 312/939-0000
 FAX 312/939-0198

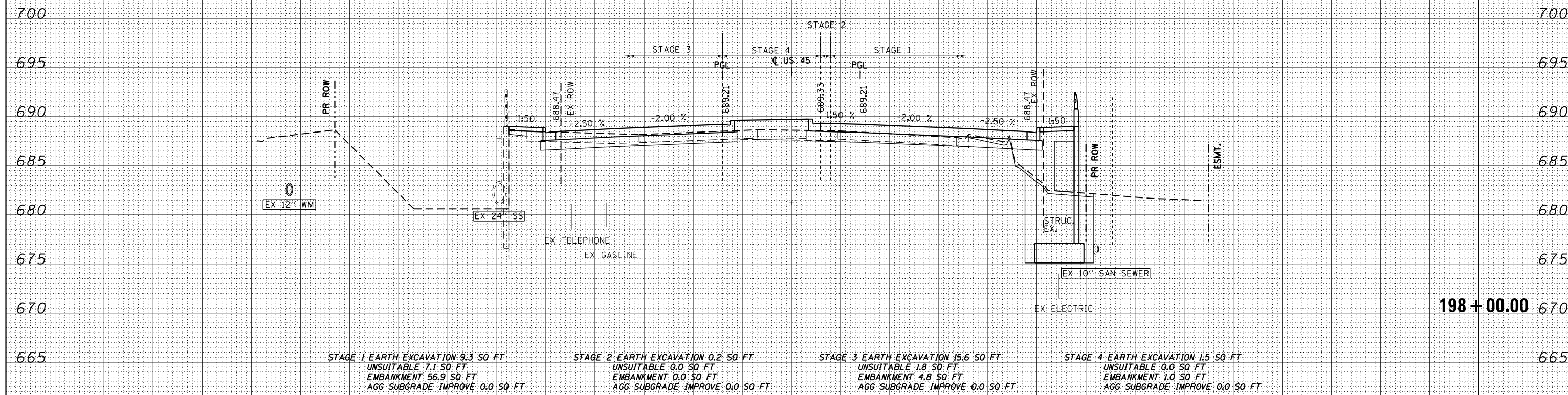
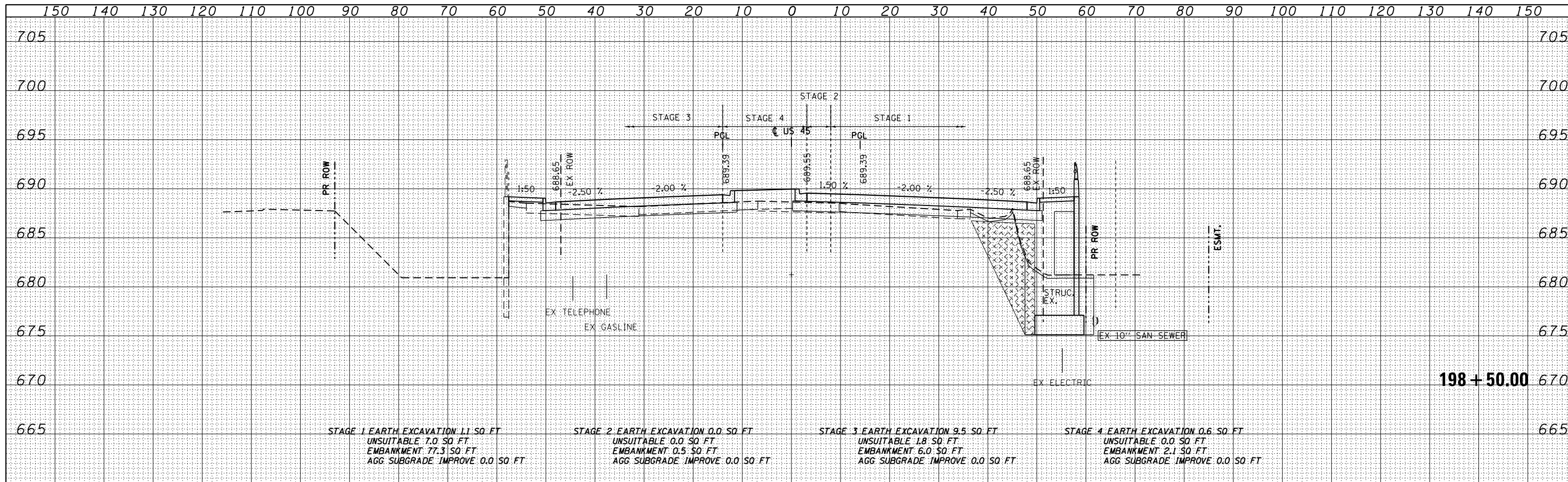


FILE NAME = D:\6061-SHT-XSST01.dgn	USER NAME = Anthony.Plutz	DESIGNED - JCL	REVISED -	STATE OF ILLINOIS DEPARTMENT OF TRANSPORTATION	US 55 CROSS SECTIONS SCALE: 1"=10'H; 1"=5' SHEET NO. 22 OF 123 SHEETS STA. 196+00.00 TO STA. 196+50.00			F.A.P. RTE. 330	SECTION 103R-4	COUNTY COOK	TOTAL SHEETS 877	SHEET NO. 727
PLOT SCALE = 20.0000" / in.	CHECKED - MJT	REVISED -	CONTRACT NO. 60M61									
PLOT DATE = 3/13/2013	DATE - 03/13/2013	REVISED -	ILLINOIS FED. AID PROJECT									

DATE	
BY	
SURVEYED	
PLOTTED	
TEMPLATE	
AREAS	
CHECKED	
FINISH	
NO.	

DATE	
BY	
SURVEYED	
PLOTTED	
TEMPLATE	
AREAS	
CHECKED	
FINISH	
NO.	

100 S. WACKER DR.
 CHICAGO, IL 60606
 TEL 312/939-0000
 FAX 312/939-0998

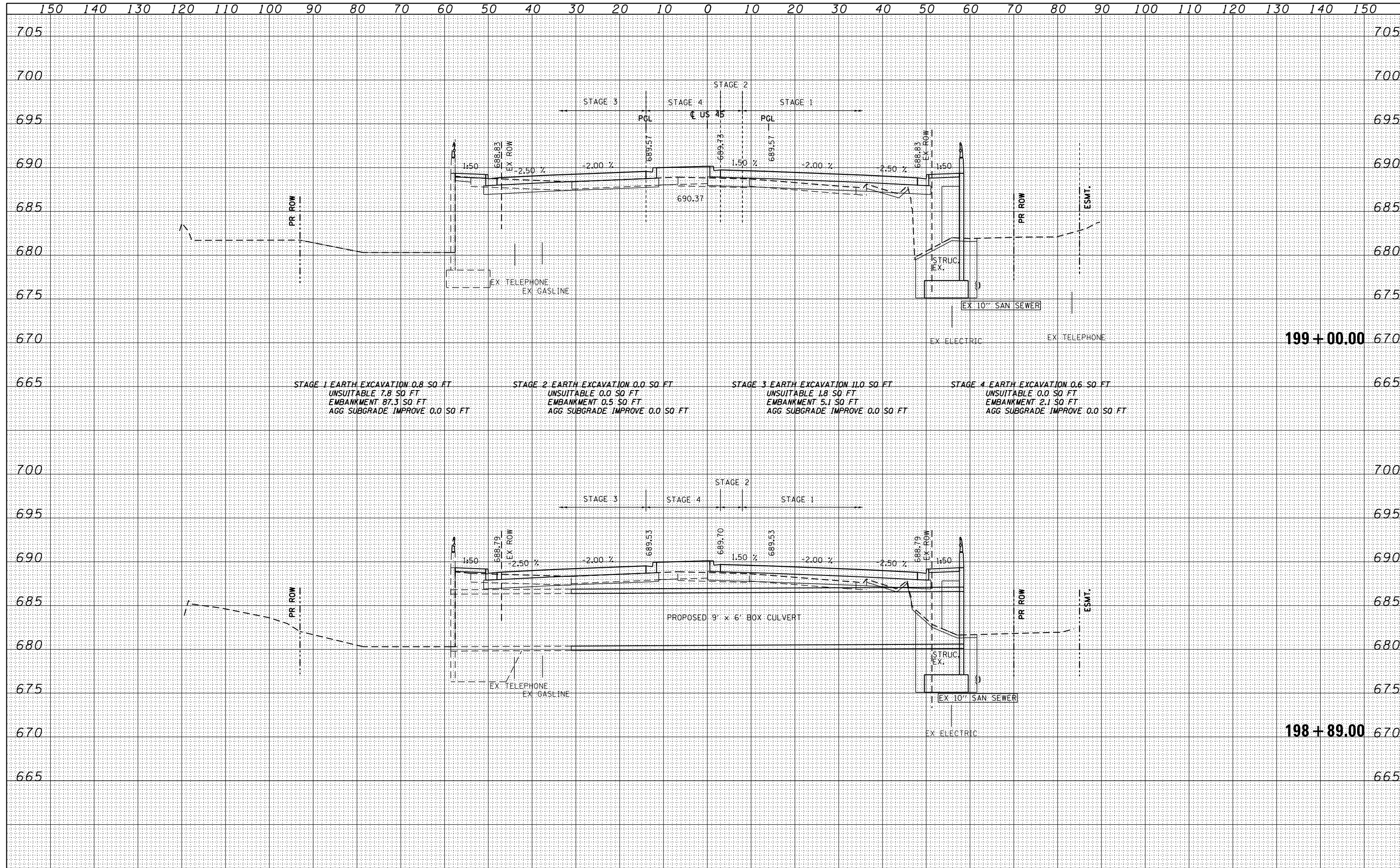


FILE NAME =	USER NAME = Anthony.Plutz	DESIGNED - JCL	REVISED -	STATE OF ILLINOIS DEPARTMENT OF TRANSPORTATION	US 45 CROSS SECTIONS SCALE: 1"=10'H 1"=5'V SHEET NO. 24 OF 123 SHEETS STA. 198+00.00 TO STA. 198+50.00			F.A.P. RTE.	SECTION	COUNTY	TOTAL SHEETS	SHEET NO.
D160M61-SHT-XSST01.dgn		DRAWN - JCL	REVISED -					330	103R-4	COOK	877	729
		CHECKED - MJT	REVISED -					XS-US45-24				CONTRACT NO. 60M61
		DATE - 03/13/2013	REVISED -					ILLINOIS FED. AID PROJECT				

DATE	
BY	
SURVEYED	
PLOTTED	
TEMPLATE	
AREAS	
CHECKED	
FINISH	
NO.	

DATE	
BY	
SURVEYED	
PLOTTED	
TEMPLATE	
AREAS	
CHECKED	
ORIGINAL	
NO.	

100 S. WACKER DR.
 CHICAGO, IL 60606
 TEL 312/939-1000
 FAX 312/939-4198

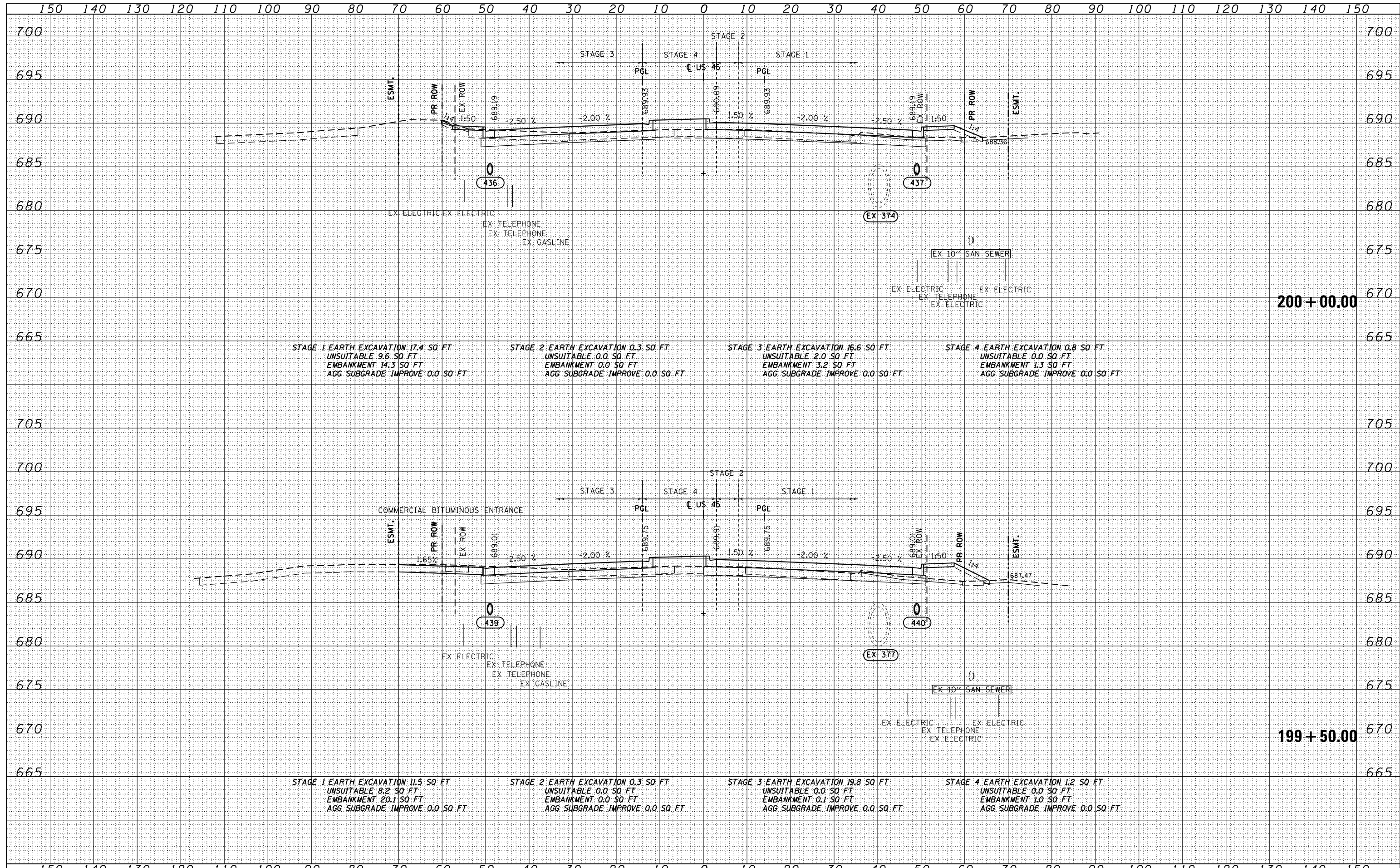


FILE NAME = D:\60M61-SHT-XSST01.dgn	USER NAME = Anthony.Plutz	DESIGNED - JCL	REVISD -	STATE OF ILLINOIS DEPARTMENT OF TRANSPORTATION US 45 CROSS SECTIONS SCALE: 1"=10'H; 1"=5' V SHEET NO. 25 OF 123 SHEETS STA. 198+89.00 TO STA. 199+00.00	F.A.P. RTE. 330	SECTION 103R-4	COUNTY COOK	TOTAL SHEETS 877	SHEET NO. 730
	PLOT SCALE = 20.0000' / in.	CHECKED - MJT	REVISD -		XS-US45-25		CONTRACT NO. 60M61		
	PLOT DATE = 3/13/2013	DATE - 03/13/2013	REVISD -		ILLINOIS FED. AID PROJECT				

DATE	
BY	
SURVEYED	
PLOTTED	
TEMPLATE	
AREAS	
CHECKED	
NO.	

DATE	
BY	
SURVEYED	
PLOTTED	
TEMPLATE	
AREAS	
CHECKED	
NO.	

100 S. WACKER DR.
 CHICAGO, IL 60606
 TEL (312) 939-1000
 FAX (312) 939-4198

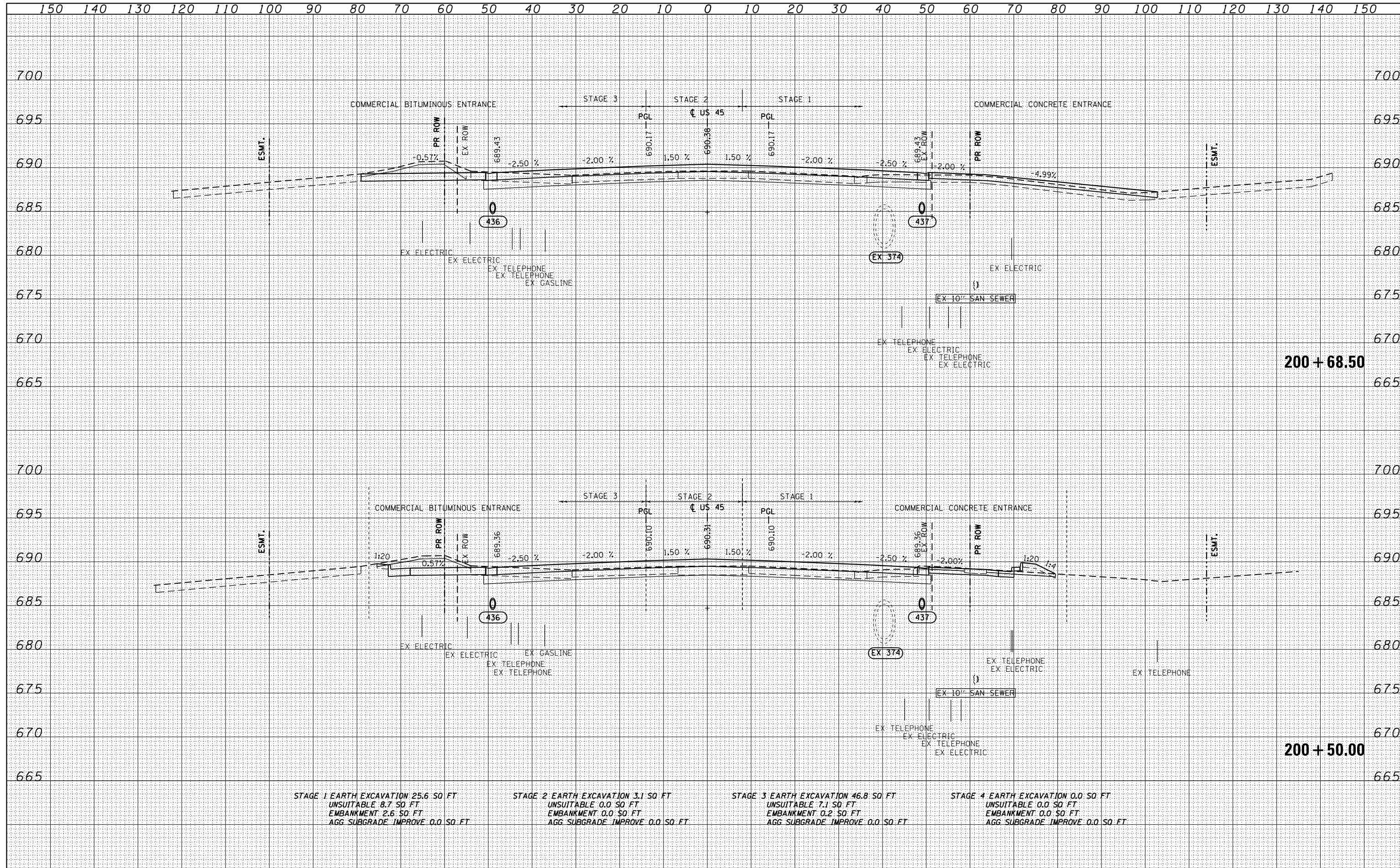


FILE NAME = D160M61-SHT-XSSH01.dgn	USER NAME = Anthony.Plutz	DESIGNED - JCL	REVISD -	STATE OF ILLINOIS DEPARTMENT OF TRANSPORTATION	US 45 CROSS SECTIONS SCALE: 1"=10'H; 1"=5'V SHEET NO. 26 OF 123 SHEETS STA. 199+50.00 TO STA. 200+00.00			F.A.P. RTE. 330	SECTION 103R-4	COUNTY COOK	TOTAL SHEETS 877	SHEET NO. 731
	PLOT SCALE = 20.0000" / in.	CHECKED - MJT	REVISD -					XS-US45-26			CONTRACT NO. 60M61	
	PLOT DATE = 3/13/2013	DATE - 03/13/2013	REVISD -					ILLINOIS FED. AID PROJECT				

DATE	
BY	
SURVEYED	
PLOTTED	
TEMPLATE	
AREAS	
CHECKED	
NO.	

DATE	
BY	
SURVEYED	
PLOTTED	
TEMPLATE	
AREAS	
CHECKED	
NO.	

100 S. WACKER DR.
 CHICAGO, IL 60606
 TEL (312) 939-4000
 FAX (312) 939-4098




STAGE 1 EARTH EXCAVATION 25.6 SQ FT UNSUITABLE 8.7 SQ FT EMBANKMENT 2.6 SQ FT AGG SUBGRADE IMPROVE 0.0 SQ FT	STAGE 2 EARTH EXCAVATION 3.1 SQ FT UNSUITABLE 0.0 SQ FT EMBANKMENT 0.0 SQ FT AGG SUBGRADE IMPROVE 0.0 SQ FT	STAGE 3 EARTH EXCAVATION 46.8 SQ FT UNSUITABLE 7.1 SQ FT EMBANKMENT 0.2 SQ FT AGG SUBGRADE IMPROVE 0.0 SQ FT	STAGE 4 EARTH EXCAVATION 0.0 SQ FT UNSUITABLE 0.0 SQ FT EMBANKMENT 0.0 SQ FT AGG SUBGRADE IMPROVE 0.0 SQ FT
---	--	---	--

FILE NAME = D160M61-SHT-XSST01.dgn	USER NAME = Anthony.Plutz	DESIGNED - JCL	REVISD -	STATE OF ILLINOIS DEPARTMENT OF TRANSPORTATION	US 45 CROSS SECTIONS SCALE: 1"=10'H; 1"=5' V SHEET NO. 27 OF 123 SHEETS STA. 200+50.00 TO STA. 200+68.50			F.A.P. RTE. 330	SECTION 103R-4	COUNTY COOK	TOTAL SHEETS 877	SHEET NO. 732
PLOT SCALE = 20.0000" / in.	CHECKED - MJT	REVISD -	XS-US45-27					CONTRACT NO. 60M61				
PLOT DATE = 3/13/2013	DATE - 03/13/2013	REVISD -	ILLINOIS FED. AID PROJECT									

DATE	
BY	
SURVEYED	
PLOTTED	
TEMPLATE	
AREAS	
CHECKED	
NO.	

DATE	
BY	
SURVEYED	
PLOTTED	
TEMPLATE	
AREAS	
CHECKED	
NO.	

100 S. WACKER DR.
 CHICAGO, IL 60606
 TEL (312) 939-1000
 FAX (312) 939-4098

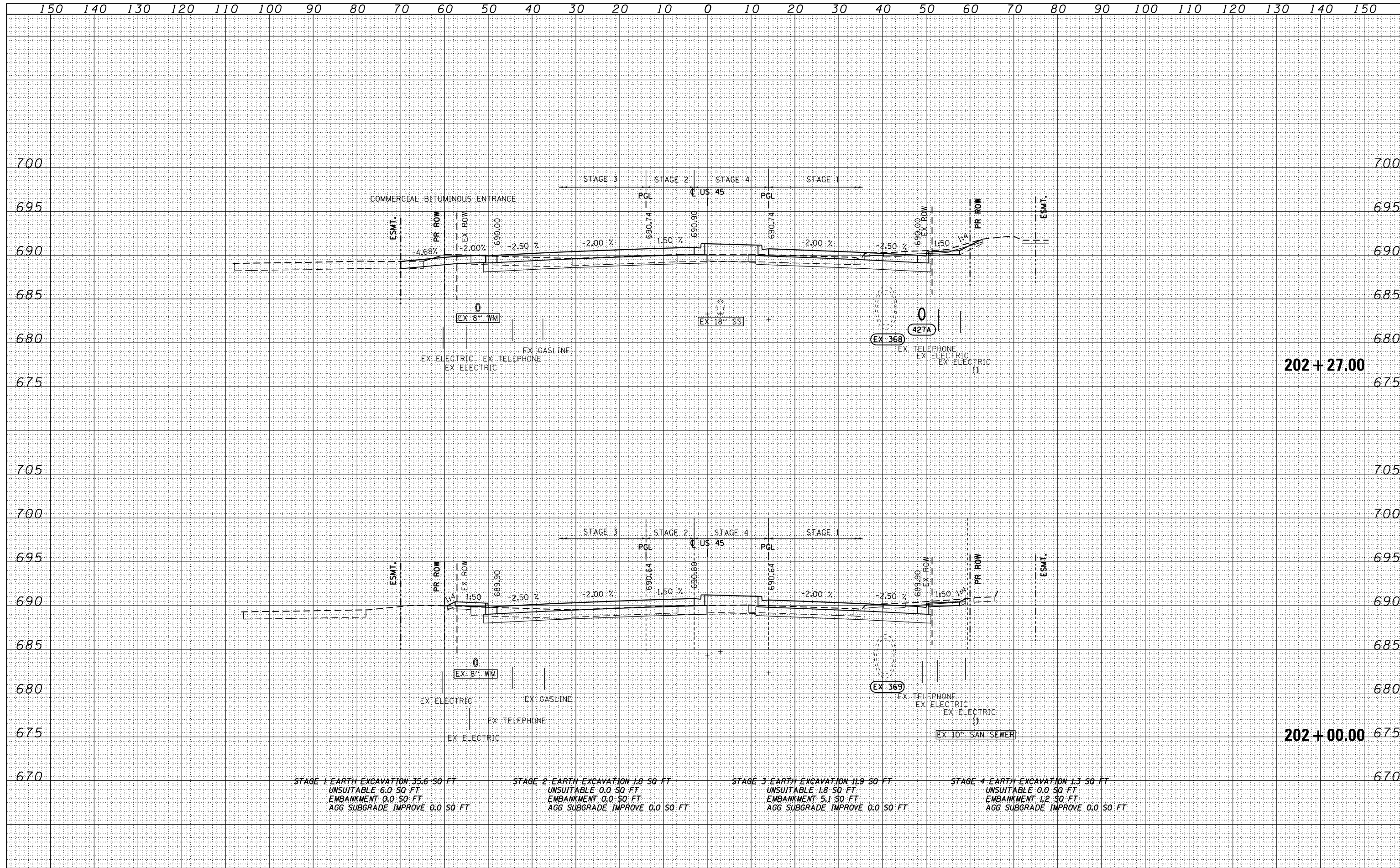


FILE NAME = D:\6061-SHT-XSST01.dgn	USER NAME = Anthony.Plutz	DESIGNED - JCL	REVISED -	STATE OF ILLINOIS DEPARTMENT OF TRANSPORTATION US 55 CROSS SECTIONS SCALE: 1"=10'H; 1"=5' V SHEET NO. 28 OF 123 SHEETS STA. 201+00.00 TO STA. 201+50.00	F.A.P. RTE. 330	SECTION 103R-4	COUNTY COOK	TOTAL SHEETS 877	SHEET NO. 733	
		DRAWN - JCL	REVISED -		XS-US45-28		CONTRACT NO. 60M61			
		CHECKED - MJT	REVISED -		ILLINOIS FED. AID PROJECT					
		DATE - 03/13/2013	REVISED -							

DATE	
BY	
SURVEYED	
PLOTTED	
TEMPLATE	
AREAS	
CHECKED	
NO.	

DATE	
BY	
SURVEYED	
PLOTTED	
TEMPLATE	
AREAS	
CHECKED	
NO.	

100 S. WACKER DR.
 CHICAGO, IL 60606
 TEL 312/939-1000
 FAX 312/939-4198

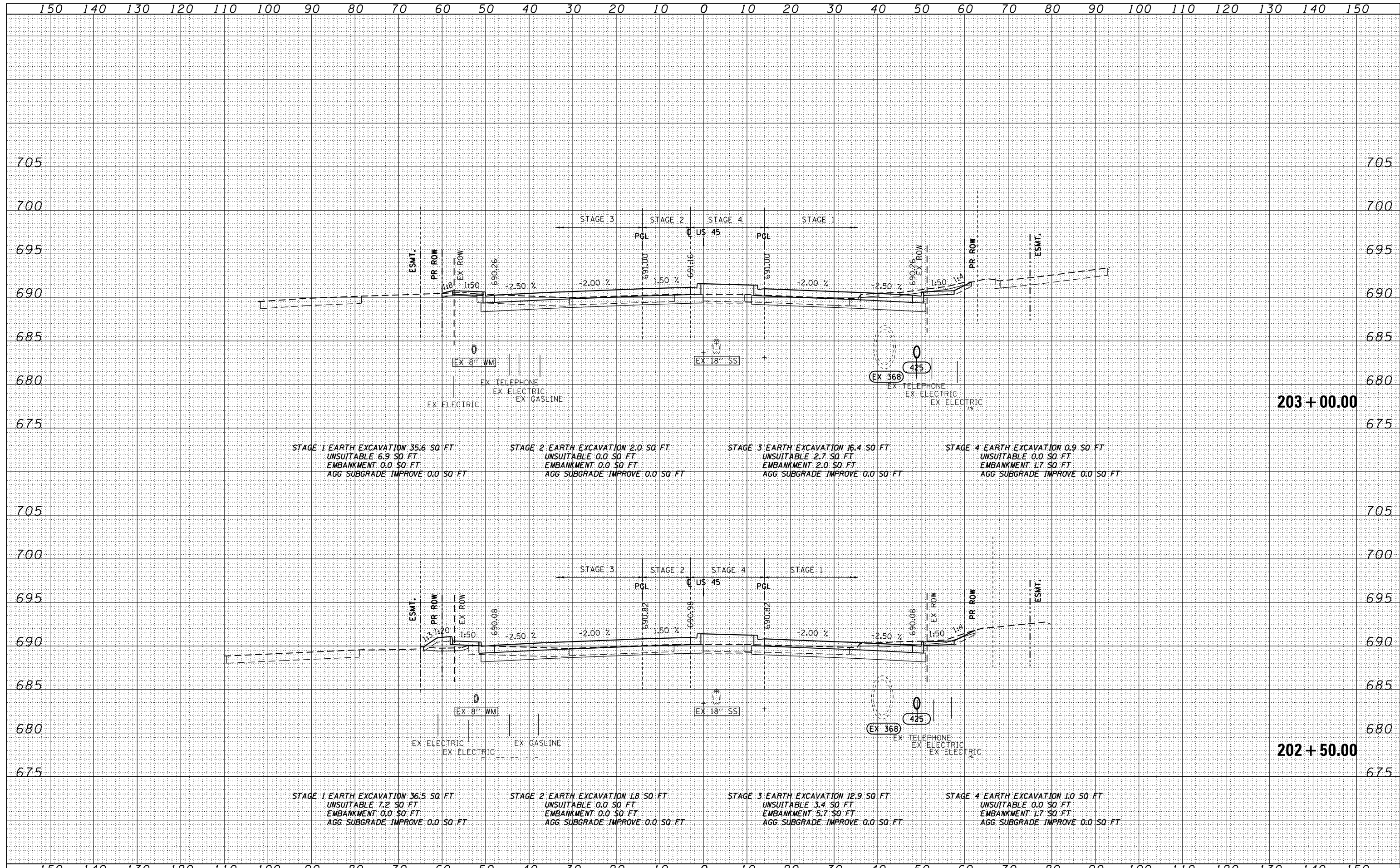


FILE NAME = D:\6061-SHT-XSSH01.dgn	USER NAME = Anthony.Plutz	DESIGNED - JCL	REVISED -	STATE OF ILLINOIS DEPARTMENT OF TRANSPORTATION US 55 CROSS SECTIONS SCALE: 1"=10'H; 1"=5'V SHEET NO. 29 OF 123 SHEETS STA. 202+00.00 TO STA. 202+27.00	F.A.P. RTE. 330	SECTION 103R-4	COUNTY COOK	TOTAL SHEETS 877	SHEET NO. 734	
	PLOT SCALE = 20.0000" / in.	DRAWN - JCL	REVISED -		XS-US45-29		CONTRACT NO. 60M61			
	PLOT DATE = 3/13/2013	CHECKED - MJT	REVISED -		ILLINOIS FED. AID PROJECT					
		DATE - 03/13/2013	REVISED -							

DATE	
BY	
SURVEYED	
PLOTTED	
TEMPLATE	
NOTE BOOK	
AREAS CHECKED	
NO.	

DATE	
BY	
SURVEYED	
PLOTTED	
TEMPLATE	
NOTE BOOK	
AREAS CHECKED	
NO.	

100 S. WACKER DR.
 CHICAGO, IL 60606
 TEL 312/939-1000
 FAX 312/939-4198

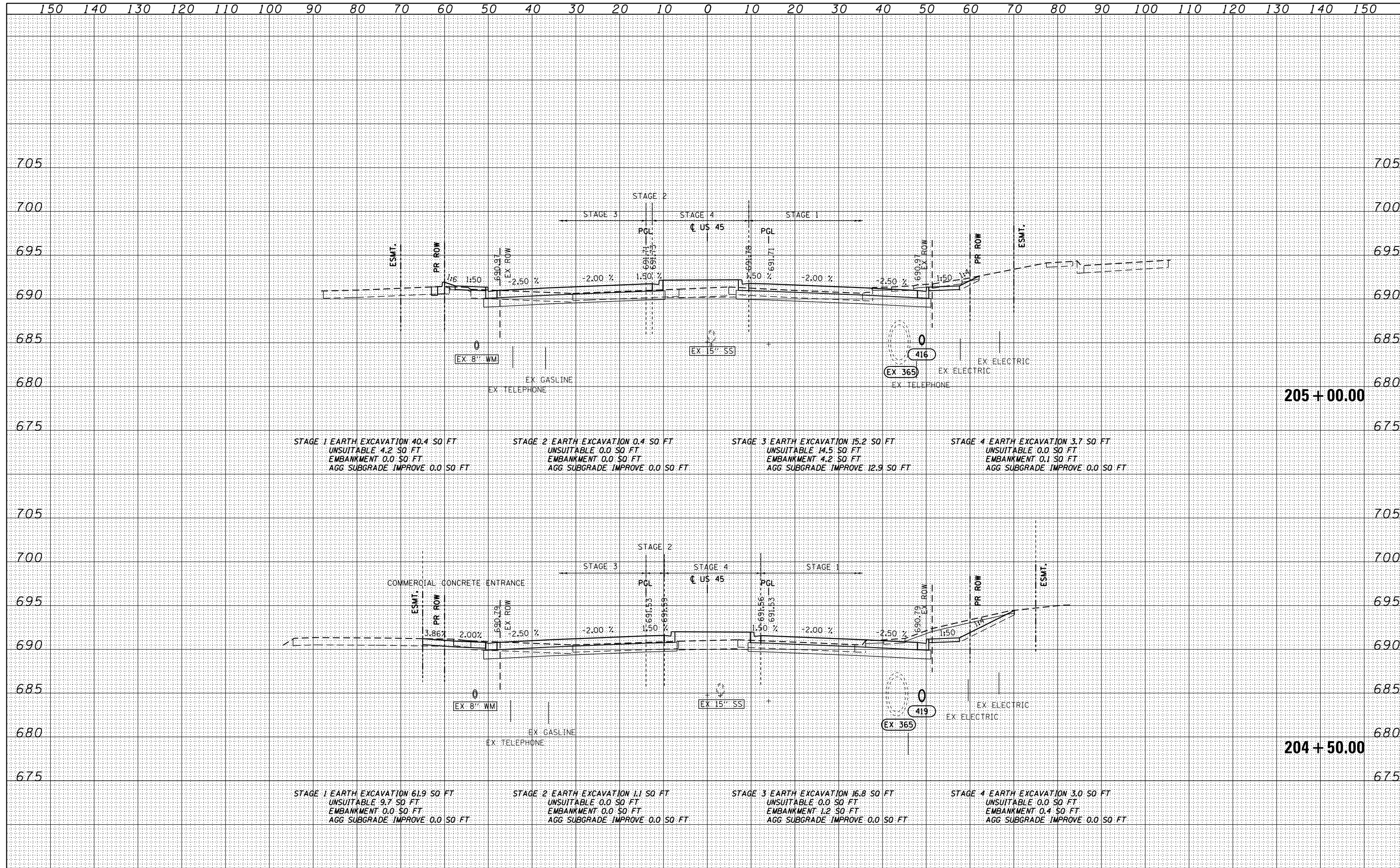


FILE NAME = D:\60M61-SHT-XSST01.dgn	USER NAME = Anthony.Plutz	DESIGNED - JCL	REVISED -	STATE OF ILLINOIS DEPARTMENT OF TRANSPORTATION	US 45 CROSS SECTIONS			F.A.P. RFE. 330	SECTION 103R-4	COUNTY COOK	TOTAL SHEETS 877	SHEET NO. 735	
PLOT SCALE = 20.0000' / in.	CHECKED - MJT	REVISED -	REVISED -		SCALE: 1"=10'H; 1"=5'			SHEET NO. 30 OF 123 SHEETS		STA. 202+50.00 TO STA. 203+00.00		CONTRACT NO. 60M61	
PLOT DATE = 3/13/2013	DATE - 03/13/2013	REVISED -	REVISED -		ILLINOIS FED. AID PROJECT								

DATE	
BY	
SURVEYED	
PLOTTED	
TEMPLATE	
AREAS CHECKED	
FINISH SURVEY	
NOTE BOOK	
NO.	

DATE	
BY	
SURVEYED	
PLOTTED	
TEMPLATE	
AREAS CHECKED	
ORIGINAL SURVEY	
NOTE BOOK	
NO.	

100 S. WACKER DR.
 CHICAGO, IL 60606
 TEL 312/939-1000
 FAX 312/939-4198

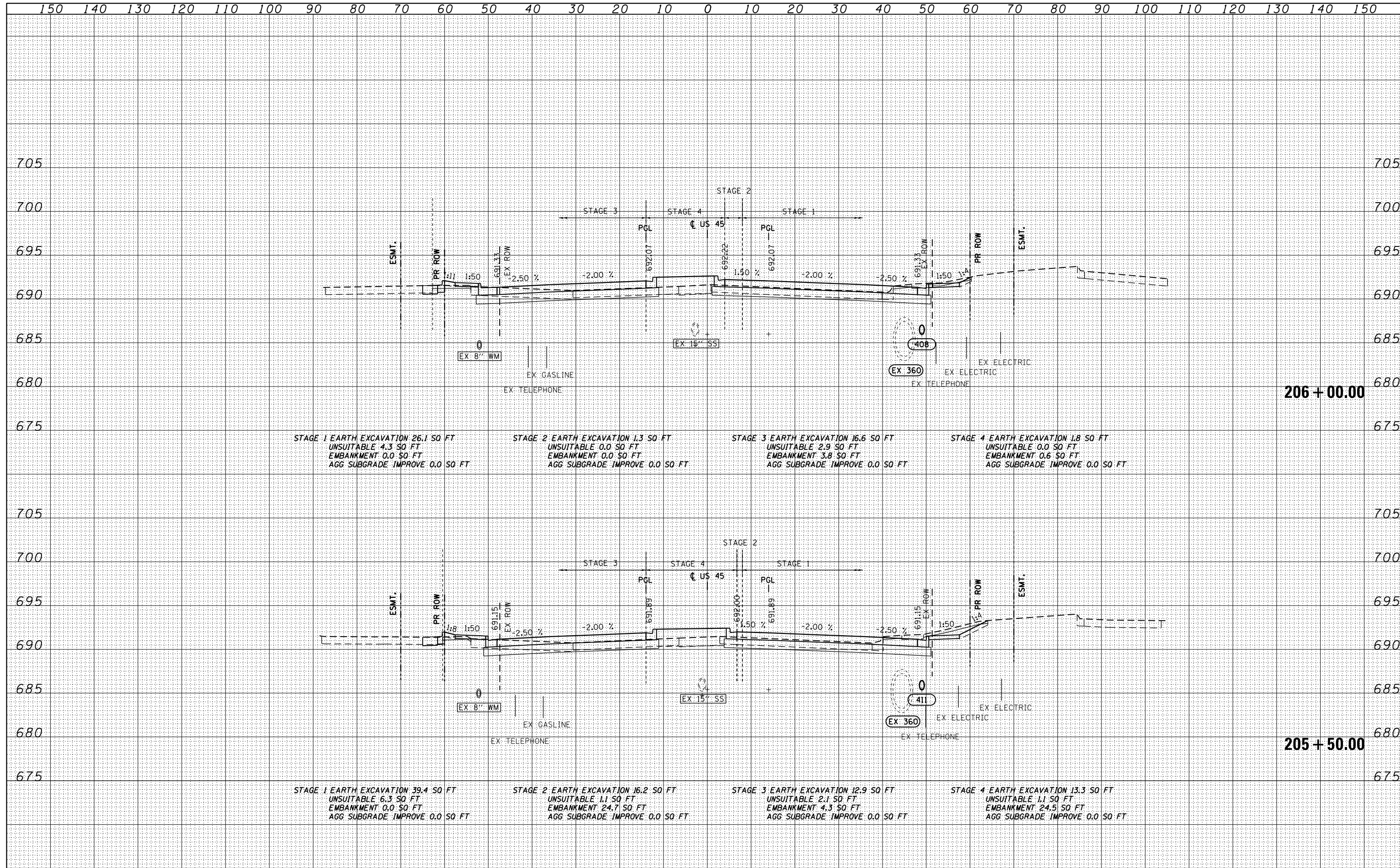


FILE NAME = D:\6061-SHT-XSHT01.dgn	USER NAME = Anthony.Plutz	DESIGNED - JCL	REVISED -	STATE OF ILLINOIS DEPARTMENT OF TRANSPORTATION	US 55 CROSS SECTIONS			F.A.P. RTE. 330	SECTION 103R-4	COUNTY COOK	TOTAL SHEETS 877	SHEET NO. 737
	PLOT SCALE = 20.0000' / in.	CHECKED - MJT	REVISED -		SCALE: 1"=10'H; 1"=5'V			XS-US45-32		CONTRACT NO. 60M61		
	PLOT DATE = 3/13/2013	DATE - 03/13/2013	REVISED -		SHEET NO. 32 OF 123 SHEETS			STA. 204+50.00 TO STA. 205+00.00			ILLINOIS FED. AID PROJECT	

DATE	
BY	
SURVEYED	
PLOTTED	
TEMPLATE	
AREAS	
CHECKED	
NO.	

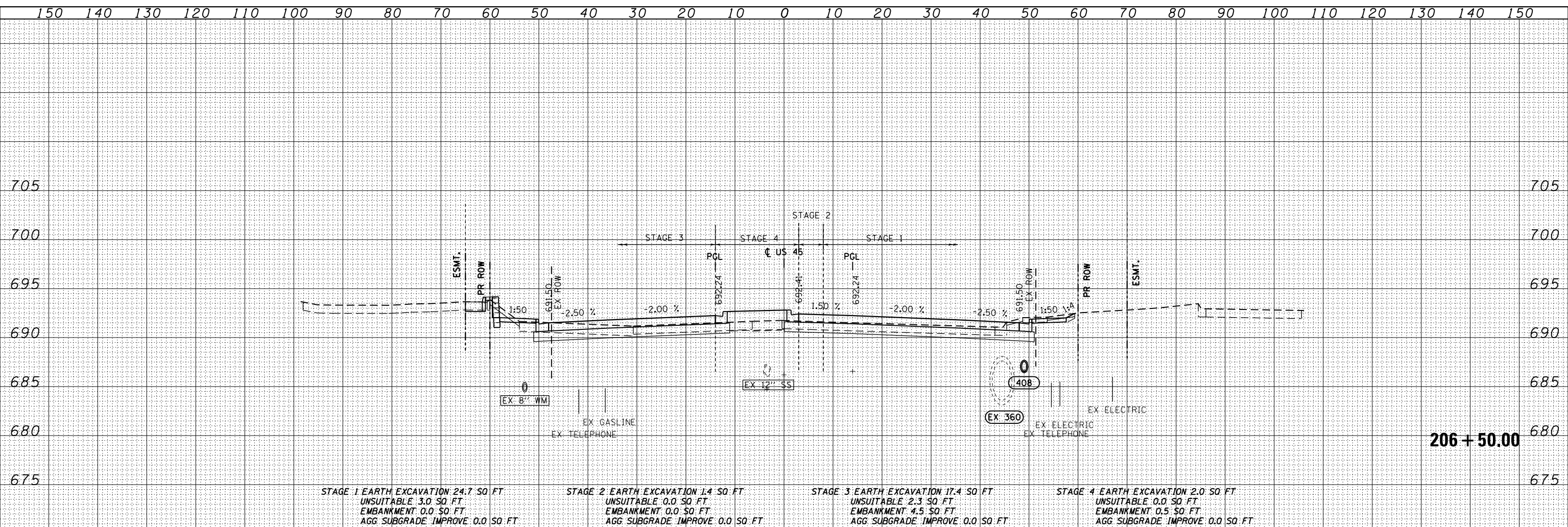
DATE	
BY	
SURVEYED	
PLOTTED	
TEMPLATE	
AREAS	
CHECKED	
NO.	

100 S. WACKER DR.
 CHICAGO, IL 60606
 TEL 312/939-4000
 FAX 312/939-4198



FILE NAME = D:\60M61-SHT-XSST01.dgn	USER NAME = Anthony.Plutz	DESIGNED - JCL	REVISED -	STATE OF ILLINOIS DEPARTMENT OF TRANSPORTATION	US 54 CROSS SECTIONS -			F.A.P. RTE. 330	SECTION 103R-4	COUNTY COOK	TOTAL SHEETS 877	SHEET NO. 738
PLOT SCALE = 20.0000' / in.	CHECKED - MJT	REVISED -	SCALE: 1"=10'H; 1"=5'V					SHEET NO. 33 OF 123 SHEETS	STA. 205+50.00 TO STA. 206+00.00	XS-US45-33		CONTRACT NO. 60M61
PLOT DATE = 3/13/2013	DATE - 03/13/2013	REVISED -	ILLINOIS FED. AID PROJECT									

DATE	
BY	
SURVEYED	
PLOTTED	
TEMPLATE	
AREAS CHECKED	
NO.	



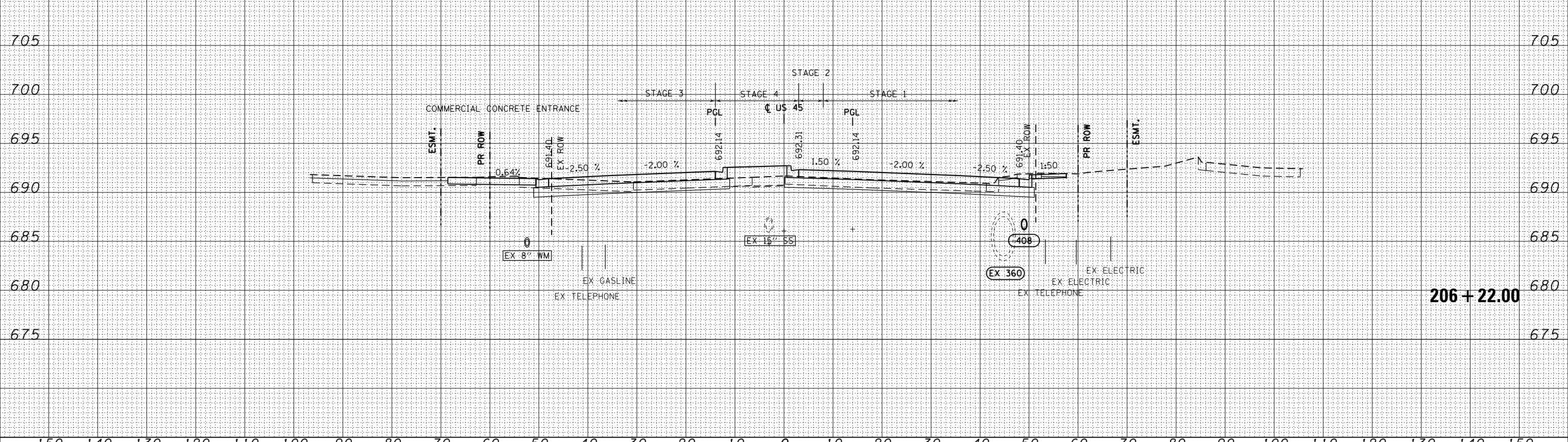
STAGE 1 EARTH EXCAVATION 24.7 SQ FT
 UNSUITABLE 3.0 SQ FT
 EMBANKMENT 0.0 SQ FT
 AGG SUBGRADE IMPROVE 0.0 SQ FT

STAGE 2 EARTH EXCAVATION 1.4 SQ FT
 UNSUITABLE 0.0 SQ FT
 EMBANKMENT 0.0 SQ FT
 AGG SUBGRADE IMPROVE 0.0 SQ FT

STAGE 3 EARTH EXCAVATION 17.4 SQ FT
 UNSUITABLE 2.3 SQ FT
 EMBANKMENT 4.5 SQ FT
 AGG SUBGRADE IMPROVE 0.0 SQ FT

STAGE 4 EARTH EXCAVATION 2.0 SQ FT
 UNSUITABLE 0.0 SQ FT
 EMBANKMENT 0.5 SQ FT
 AGG SUBGRADE IMPROVE 0.0 SQ FT

DATE	
BY	
SURVEYED	
PLOTTED	
TEMPLATE	
AREAS CHECKED	
NO.	



STAGE 1 EARTH EXCAVATION 24.7 SQ FT
 UNSUITABLE 3.0 SQ FT
 EMBANKMENT 0.0 SQ FT
 AGG SUBGRADE IMPROVE 0.0 SQ FT

STAGE 2 EARTH EXCAVATION 1.4 SQ FT
 UNSUITABLE 0.0 SQ FT
 EMBANKMENT 0.0 SQ FT
 AGG SUBGRADE IMPROVE 0.0 SQ FT

STAGE 3 EARTH EXCAVATION 17.4 SQ FT
 UNSUITABLE 2.3 SQ FT
 EMBANKMENT 4.5 SQ FT
 AGG SUBGRADE IMPROVE 0.0 SQ FT

STAGE 4 EARTH EXCAVATION 2.0 SQ FT
 UNSUITABLE 0.0 SQ FT
 EMBANKMENT 0.5 SQ FT
 AGG SUBGRADE IMPROVE 0.0 SQ FT

100 S. WACKER DR.
 CHICAGO, IL 60606
 TEL 312/939-1000
 FAX 312/939-4198

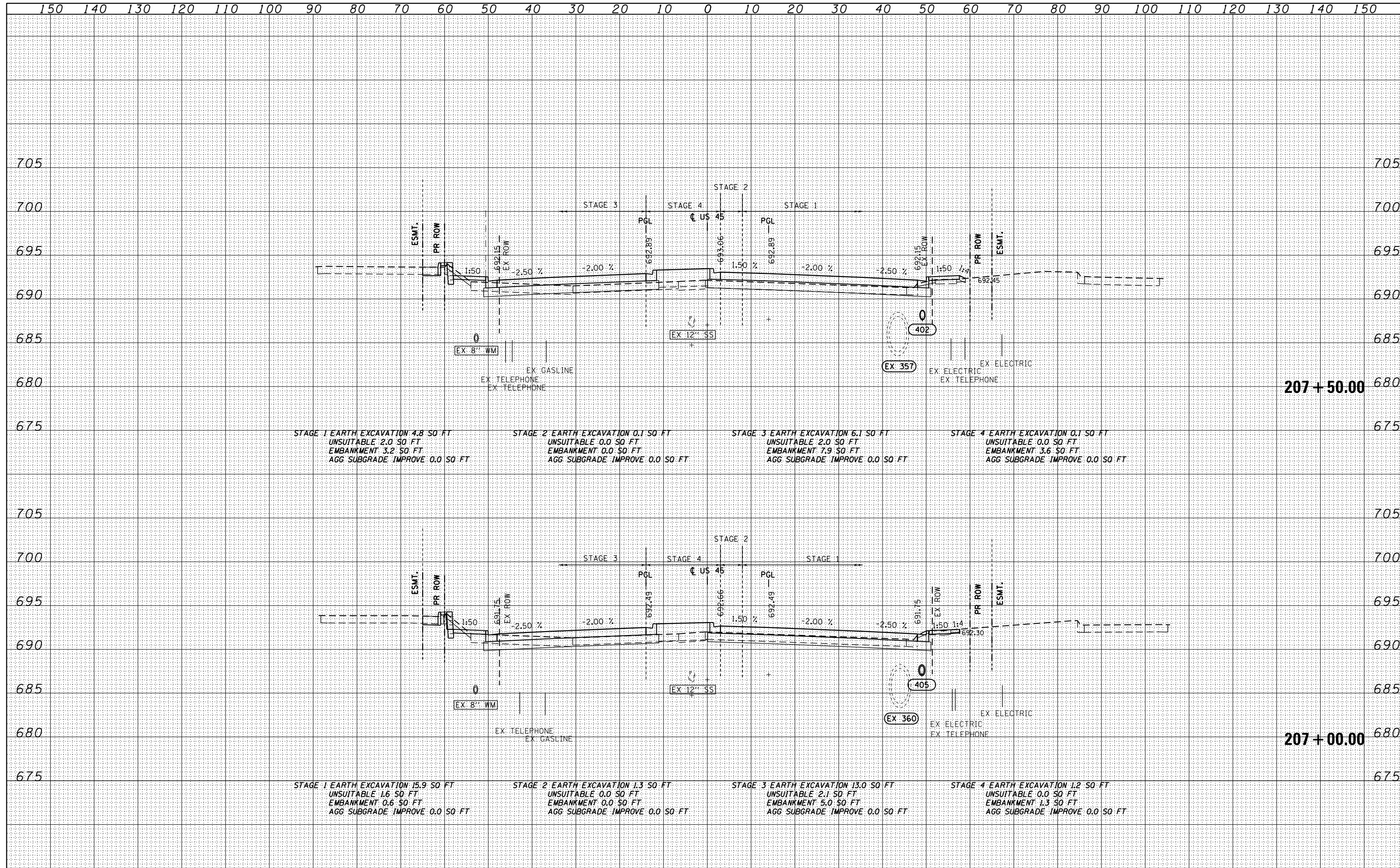


FILE NAME = D:\60M61-SHT-XSST01.dgn	USER NAME = Anthony.Plutz	DESIGNED - JCL	REVISÉ -	STATE OF ILLINOIS DEPARTMENT OF TRANSPORTATION	US 45 CROSS SECTIONS SCALE: 1"=10'H; 1"=5' V SHEET NO. 34 OF 123 SHEETS STA. 206+22.00 TO STA. 206+50.00			F.A.P. RTE. 330	SECTION 103R-4	COUNTY COOK	TOTAL SHEETS 877	SHEET NO. 739
PLOT SCALE = 20.0000" / in.	CHECKED - MJT	REVISÉ -	XS-US45-34					CONTRACT NO. 60M61				
PLOT DATE = 3/13/2013	DATE - 03/13/2013	REVISÉ -	ILLINOIS FED. AID PROJECT									

DATE	
BY	
FINISHED SURVEY	
PLOTTED	
TEMPLATE	
AREAS CHECKED	
NO.	

DATE	
BY	
ORIGINAL SURVEY	
PLOTTED	
TEMPLATE	
AREAS CHECKED	
NO.	

100 S. WACKER DR.
 CHICAGO, IL 60606
 TEL 312/939-1000
 FAX 312/939-4198

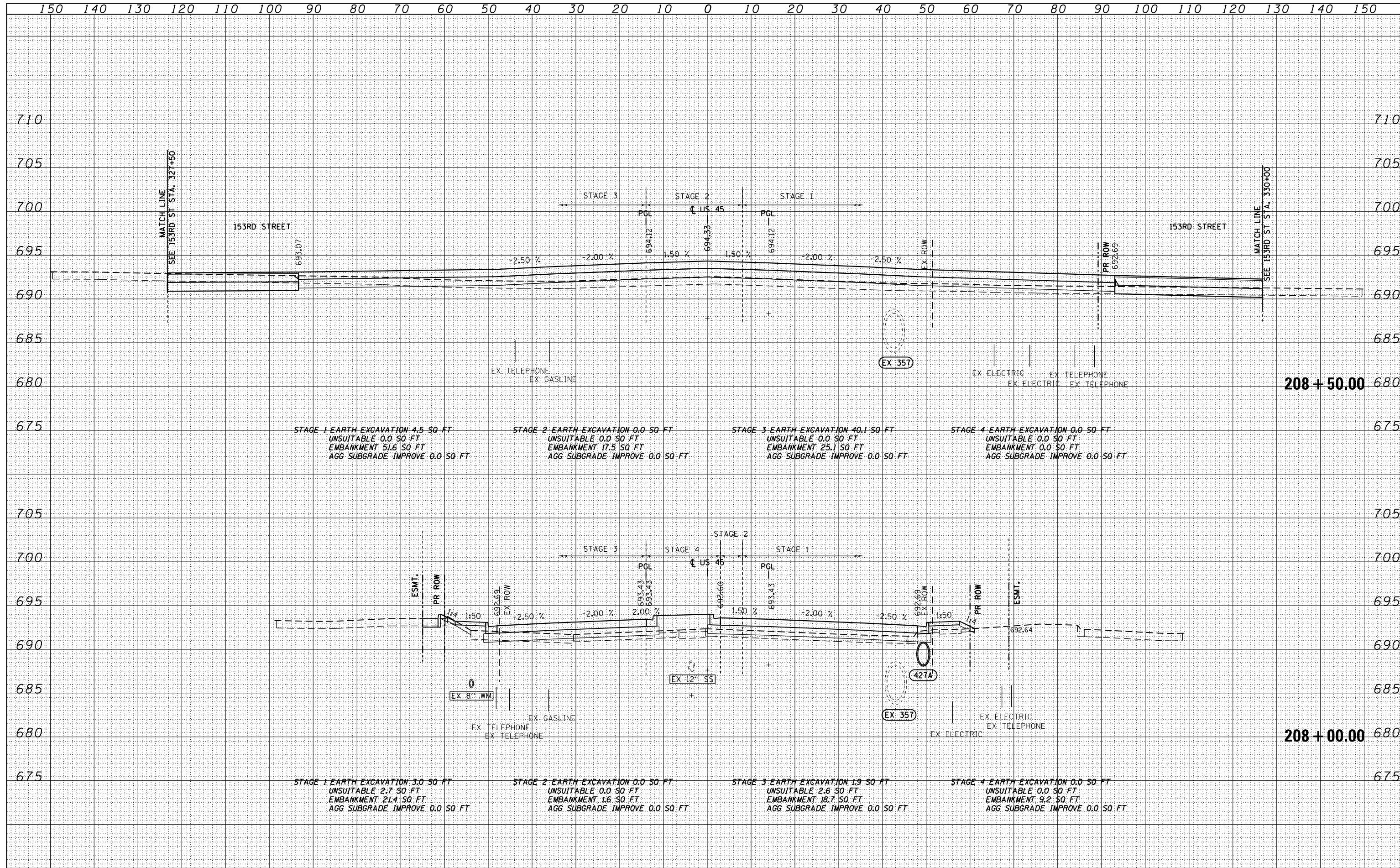


FILE NAME = D:\60M61-SHT-XSST01.dgn	USER NAME = Anthony.Plutz	DESIGNED - JCL	REVISED -	STATE OF ILLINOIS DEPARTMENT OF TRANSPORTATION	US 45 CROSS SECTIONS			F.A.P. RFE. 330	SECTION 103R-4	COUNTY COOK	TOTAL SHEETS 877	SHEET NO. 740
PLOT SCALE = 20.0000' / in.	CHECKED - MJT	REVISED -	REVISED -		SCALE: 1"=10'H; 1"=5' V			SHEET NO. 35 OF 123 SHEETS		STA. 207+00.00 TO STA. 207+50.00		
PLOT DATE = 3/13/2013	DATE - 03/13/2013	REVISED -	REVISED -		CONTRACT NO. 60M61			ILLINOIS FED. AID PROJECT				

DATE	
BY	
SURVEYED	
PLOTTED	
TEMPLATE	
AREAS	
CHECKED	
NO.	

DATE	
BY	
SURVEYED	
PLOTTED	
TEMPLATE	
AREAS	
CHECKED	
NO.	

100 S. WACKER DR.
 CHICAGO, IL 60606
 TEL 312/939-4000
 FAX 312/939-4098




FILE NAME = D:\60M61-SHT-XSST01.dgn	USER NAME = Anthony.Plutz	DESIGNED - JCL	REVISED -	STATE OF ILLINOIS DEPARTMENT OF TRANSPORTATION	US 45 CROSS SECTIONS -			F.A.P. RTE. 330	SECTION 103R-4	COUNTY COOK	TOTAL SHEETS 877	SHEET NO. 741
PLOT SCALE = 20.0000' / in.	CHECKED - MJT	REVISED -	SCALE: 1"=10'H; 1"=5'					SHEET NO. 36 OF 123 SHEETS	STA. 208+00.00 TO STA. 208+50.00	XS-US45-36		CONTRACT NO. 60M61
PLOT DATE = 3/13/2013	DATE - 03/13/2013	REVISED -	ILLINOIS FED. AID PROJECT									

DATE	
BY	
FINISHED SURVEY	
PLOTTED	
TEMPLATE	
AREAS CHECKED	
NO.	

DATE	
BY	
ORIGINAL SURVEY	
PLOTTED	
TEMPLATE	
AREAS CHECKED	
NO.	

100 S. WACKER DR.
 CHICAGO, IL 60606
 TEL 312/939-1000
 FAX 312/939-4198

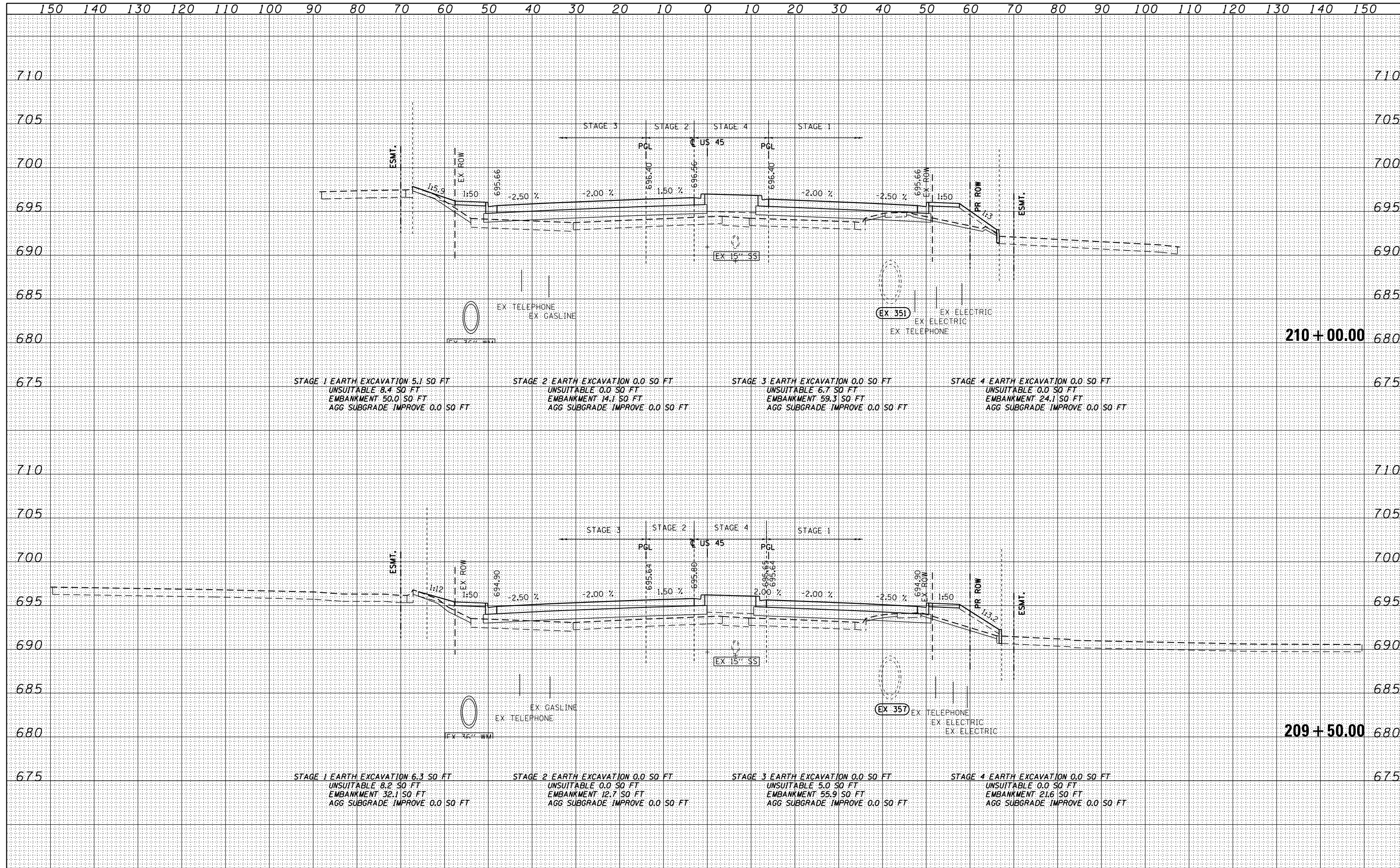


FILE NAME = D:\6061-SHT-XSST01.dgn	USER NAME = Anthony.Plutz	DESIGNED - JCL	REVISIED -	STATE OF ILLINOIS DEPARTMENT OF TRANSPORTATION US 45 CROSS SECTIONS SCALE: 1"=10'H, 1"=5' V SHEET NO. 37 OF 123 SHEETS STA. 208+75.00 TO STA. 209+00.00	F.A.P. RTE. 330	SECTION 103R-4	COUNTY COOK	TOTAL SHEETS 877	SHEET NO. 742	
	PLOT SCALE = 20.0000' / in.	CHECKED - MJT	REVISIED -		XS-US45-37		CONTRACT NO. 60M61			
	PLOT DATE = 3/13/2013	DATE - 03/13/2013	REVISIED -		ILLINOIS FED. AID PROJECT					

DATE	
BY	
SURVEYED	
PLOTTED	
TEMPLATE	
AREAS	
CHECKED	
NO.	

DATE	
BY	
SURVEYED	
PLOTTED	
TEMPLATE	
AREAS	
CHECKED	
NO.	

100 S. WACKER DR.
 CHICAGO, IL 60606
 TEL (312) 939-4000
 FAX (312) 939-4098

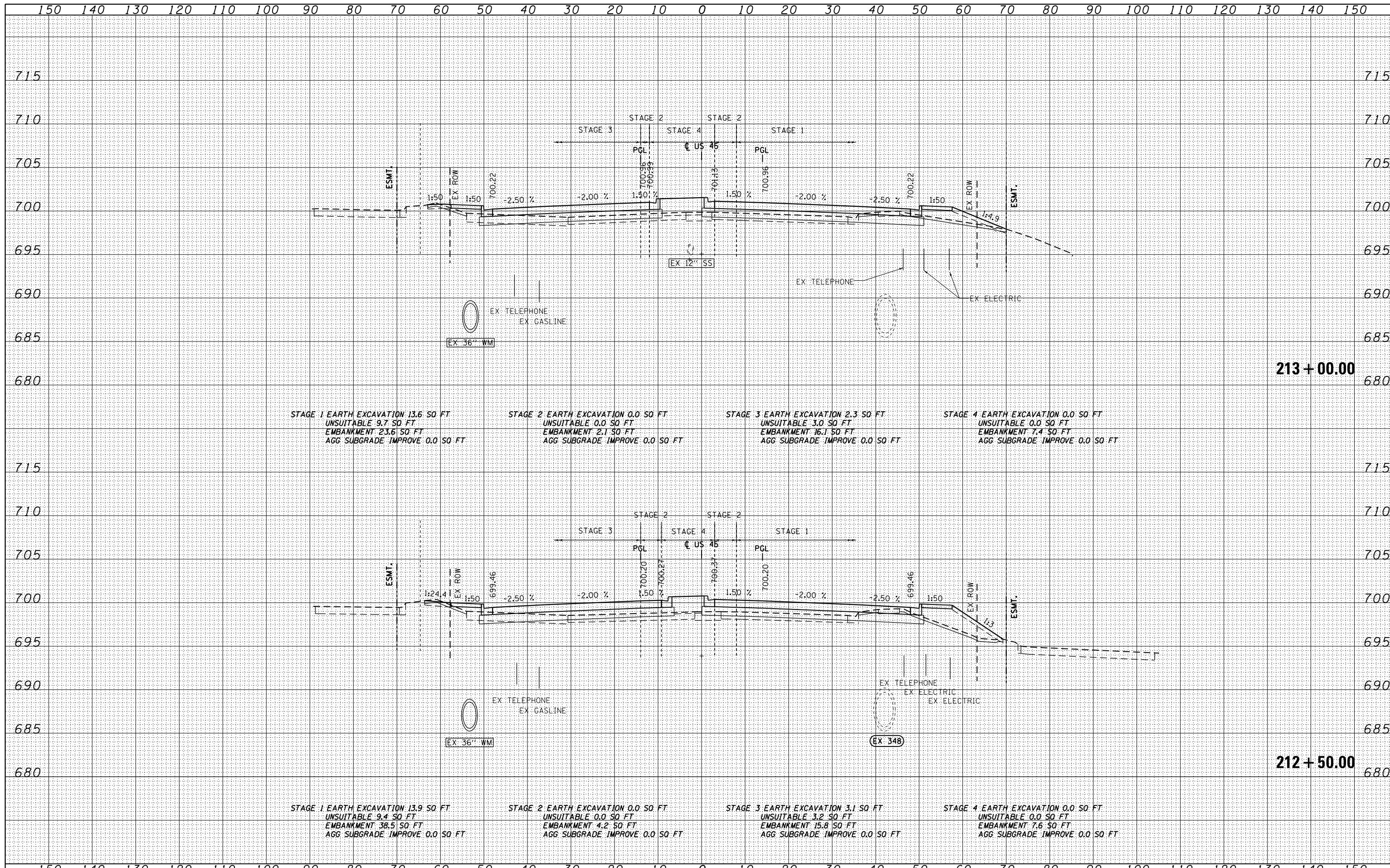


FILE NAME =	USER NAME = Anthony.Plutz	DESIGNED - JCL	REVISED -	STATE OF ILLINOIS DEPARTMENT OF TRANSPORTATION	US 54 CROSS SECTIONS SCALE: 1"=10'H; 1"=5'V SHEET NO. 38 OF 123 SHEETS STA. 209+50.00 TO STA. 210+00.00			F.A.P. RTE.	SECTION	COUNTY	TOTAL SHEETS	SHEET NO.
D160M61-SHT-XSST01.dgn		DRAWN - JCL	REVISED -					330	103R-4	COOK	877	743
		CHECKED - MJT	REVISED -					XS-US45-38 CONTRACT NO. 60M61				
		DATE - 03/13/2013	REVISED -									ILLINOIS FED. AID PROJECT

DATE	
BY	
SURVEYED	
PLOTTED	
TEMPLATE	
AREAS	
CHECKED	
NO.	

DATE	
BY	
SURVEYED	
PLOTTED	
TEMPLATE	
AREAS	
CHECKED	
NO.	

100 S. WACKER DR.
 CHICAGO, IL 60606
 TEL (312) 939-4000
 FAX (312) 939-4198

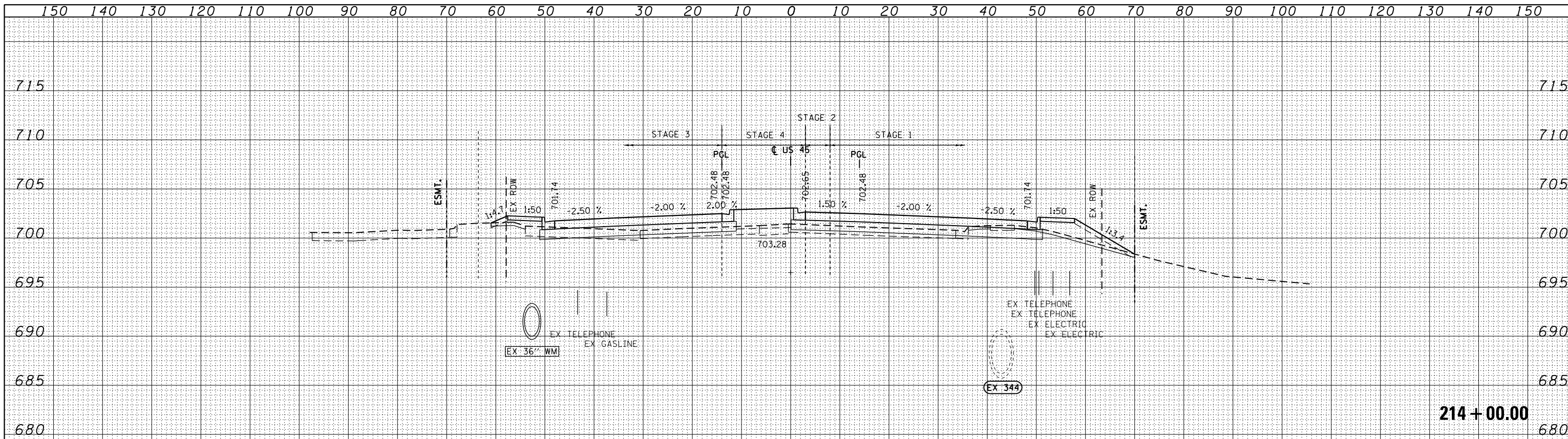


FILE NAME = D160M61-SHT-XSSH01.dgn	USER NAME = Anthony.Plutz	DESIGNED - JCL	REVISED -	STATE OF ILLINOIS DEPARTMENT OF TRANSPORTATION	US 54 CROSS SECTIONS SCALE: 1"=10'H; 1"=5'V SHEET NO. 41 OF 123 SHEETS STA. 212+50.00 TO STA. 213+00.00	F.A.P. RTE. 330	SECTION 103R-4	COUNTY COOK	TOTAL SHEETS 877	SHEET NO. 746
PLOT SCALE = 20.0000" / in.	CHECKED - MJT	REVISED -	XS-US45-41			CONTRACT NO. 60M61				
PLOT DATE = 3/13/2013	DATE - 03/13/2013	REVISED -	ILLINOIS FED. AID PROJECT							

DATE	
BY	
SURVEYED	
PLOTTED	
TEMPLATE	
AREAS	
CHECKED	
NO.	

DATE	
BY	
SURVEYED	
PLOTTED	
TEMPLATE	
AREAS	
CHECKED	
NO.	

100 S. WACKER DR.
 CHICAGO, IL 60606
 TEL 312/939-4000
 FAX 312/939-4198

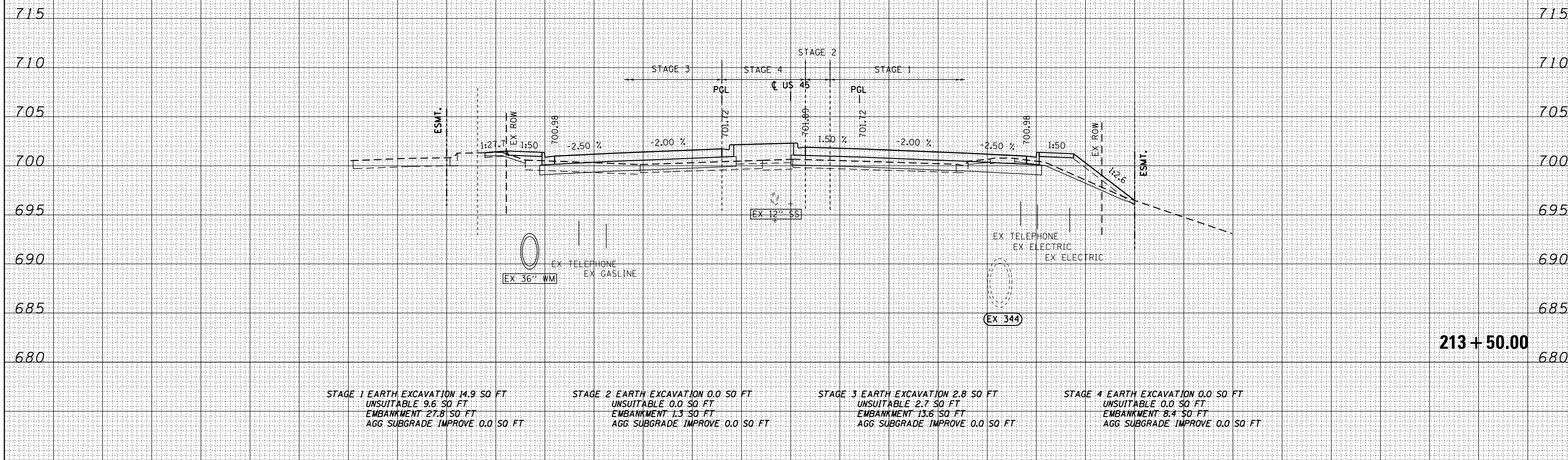


STAGE 1 EARTH EXCAVATION 12.1 SQ FT
 UNSUITABLE 9.7 SQ FT
 EMBANKMENT 28.9 SQ FT
 AGG SUBGRADE IMPROVE 0.0 SQ FT

STAGE 2 EARTH EXCAVATION 0.0 SQ FT
 UNSUITABLE 0.0 SQ FT
 EMBANKMENT 1.5 SQ FT
 AGG SUBGRADE IMPROVE 0.0 SQ FT

STAGE 3 EARTH EXCAVATION 1.3 SQ FT
 UNSUITABLE 2.3 SQ FT
 EMBANKMENT 17.9 SQ FT
 AGG SUBGRADE IMPROVE 0.0 SQ FT

STAGE 4 EARTH EXCAVATION 0.0 SQ FT
 UNSUITABLE 0.0 SQ FT
 EMBANKMENT 8.9 SQ FT
 AGG SUBGRADE IMPROVE 0.0 SQ FT



STAGE 1 EARTH EXCAVATION 14.9 SQ FT
 UNSUITABLE 9.6 SQ FT
 EMBANKMENT 27.8 SQ FT
 AGG SUBGRADE IMPROVE 0.0 SQ FT

STAGE 2 EARTH EXCAVATION 0.0 SQ FT
 UNSUITABLE 0.0 SQ FT
 EMBANKMENT 1.3 SQ FT
 AGG SUBGRADE IMPROVE 0.0 SQ FT

STAGE 3 EARTH EXCAVATION 2.8 SQ FT
 UNSUITABLE 2.7 SQ FT
 EMBANKMENT 13.6 SQ FT
 AGG SUBGRADE IMPROVE 0.0 SQ FT


STAGE 4 EARTH EXCAVATION 0.0 SQ FT
 UNSUITABLE 0.0 SQ FT
 EMBANKMENT 8.4 SQ FT
 AGG SUBGRADE IMPROVE 0.0 SQ FT

FILE NAME = D:\6061-SHT-XSST01.dgn	USER NAME = Anthony.Plutz	DESIGNED - JCL	REVISED -	STATE OF ILLINOIS DEPARTMENT OF TRANSPORTATION	US 45 CROSS SECTIONS			F.A.P. RTE. 330	SECTION 103R-4	COUNTY COOK	TOTAL SHEETS 877	SHEET NO. 747
	PLOT SCALE = 20.0000' / in.	CHECKED - MJT	REVISED -		SCALE: 1"=10'H; 1"=5'V			XS-US45-42		CONTRACT NO. 60M61		
	PLOT DATE = 3/13/2013	DATE - 03/13/2013	REVISED -		SHEET NO. 42 OF 123 SHEETS			STA. 213+50.00 TO STA. 214+00.00		ILLINOIS FED. AID PROJECT		

DATE	
BY	
FINISHED	
NO.	
SURVEYED	
PLOTTED	
TEMPLATE	
AREAS	
CHECKED	

DATE	
BY	
FINISHED	
NO.	
SURVEYED	
PLOTTED	
TEMPLATE	
AREAS	
CHECKED	

100 SWICKER DR.
 CHICAGO, IL 60606
 TEL (312) 939-1000
 FAX (312) 939-4198



STAGE 1 EARTH EXCAVATION 29.4 SQ FT
 UNSUITABLE 0.0 SQ FT
 EMBANKMENT 30.4 SQ FT
 AGG SUBGRADE IMPROVE 0.0 SQ FT

STAGE 2 EARTH EXCAVATION 0.0 SQ FT
 UNSUITABLE 0.0 SQ FT
 EMBANKMENT 11.9 SQ FT
 AGG SUBGRADE IMPROVE 0.0 SQ FT

STAGE 3 EARTH EXCAVATION 94.2 SQ FT
 UNSUITABLE 11.1 SQ FT
 EMBANKMENT 12.9 SQ FT
 AGG SUBGRADE IMPROVE 0.0 SQ FT

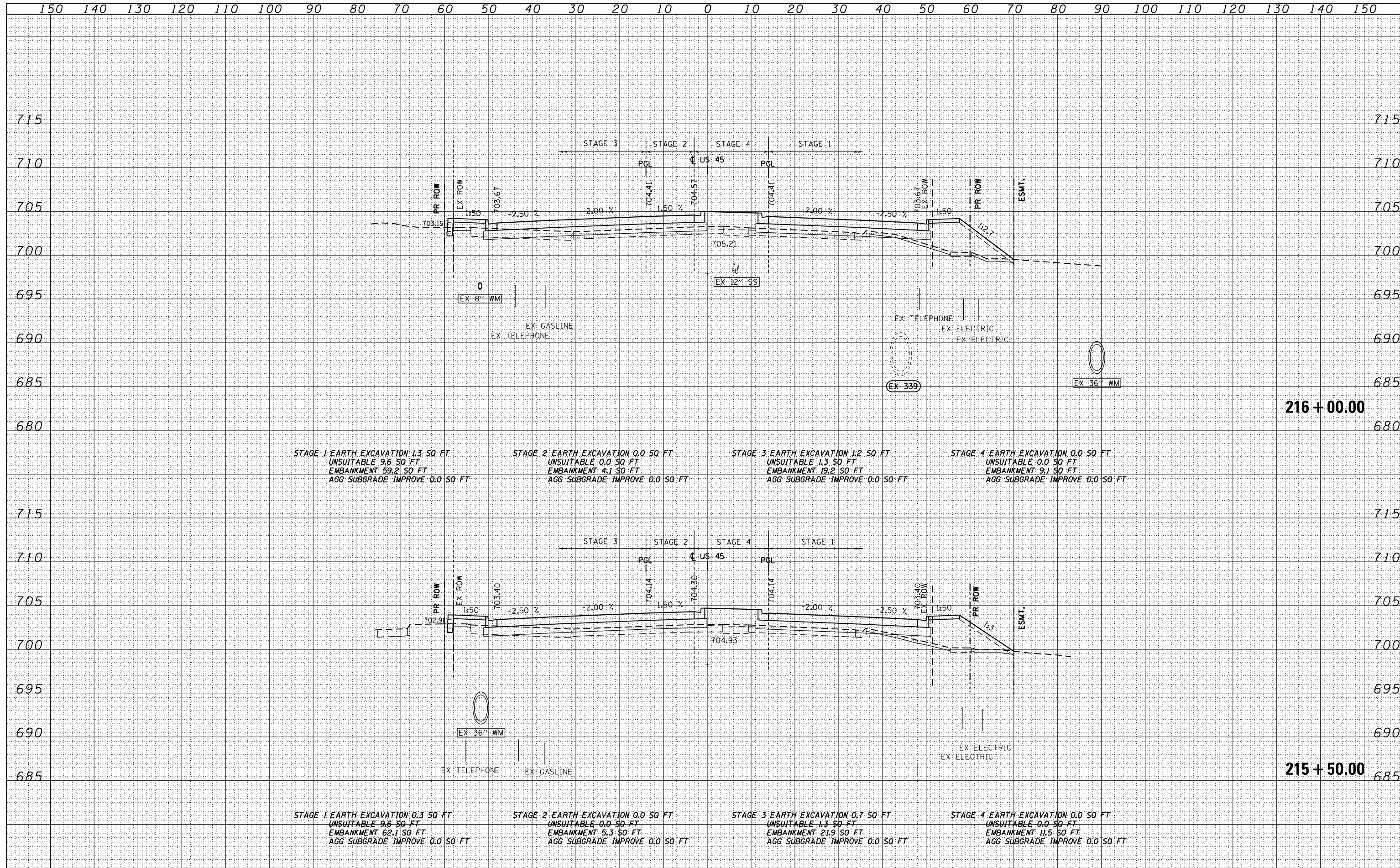
STAGE 4 EARTH EXCAVATION 0.0 SQ FT
 UNSUITABLE 0.0 SQ FT
 EMBANKMENT 0.0 SQ FT
 AGG SUBGRADE IMPROVE 0.0 SQ FT

FILE NAME = D160M61-SHT-XSSH01.dgn	USER NAME = Anthony.Plutz	DESIGNED - JCL	REVISED -	STATE OF ILLINOIS DEPARTMENT OF TRANSPORTATION	US 45 CROSS SECTIONS	SCALE: 1"=10'H, 1"=5'V SHEET NO. 43 OF 123 SHEETS STA. 214+50.00 TO STA. 214+64.00	F.A.P. RTE. 330	SECTION 103R-4	COUNTY COOK	TOTAL SHEETS 877	SHEET NO. 748
	PLOT SCALE = 20.0000" / in.	CHECKED - MJT	REVISED -				XS-US45-43		CONTRACT NO. 60M61		
	PLOT DATE = 3/13/2013	DATE - 03/13/2013	REVISED -				ILLINOIS FED. AID PROJECT				

DATE	
BY	
FINISHED SURVEY	
PLOTTED	
TEMPLATE	
NOTE BOOK	
AREAS CHECKED	

DATE	
BY	
ORIGINAL SURVEY	
PLOTTED	
TEMPLATE	
NOTE BOOK	
AREAS CHECKED	

100 SWACKER DR.
 3000
 CHICAGO, IL 60606
 TEL 312/939-1000
 FAX 312/939-4198

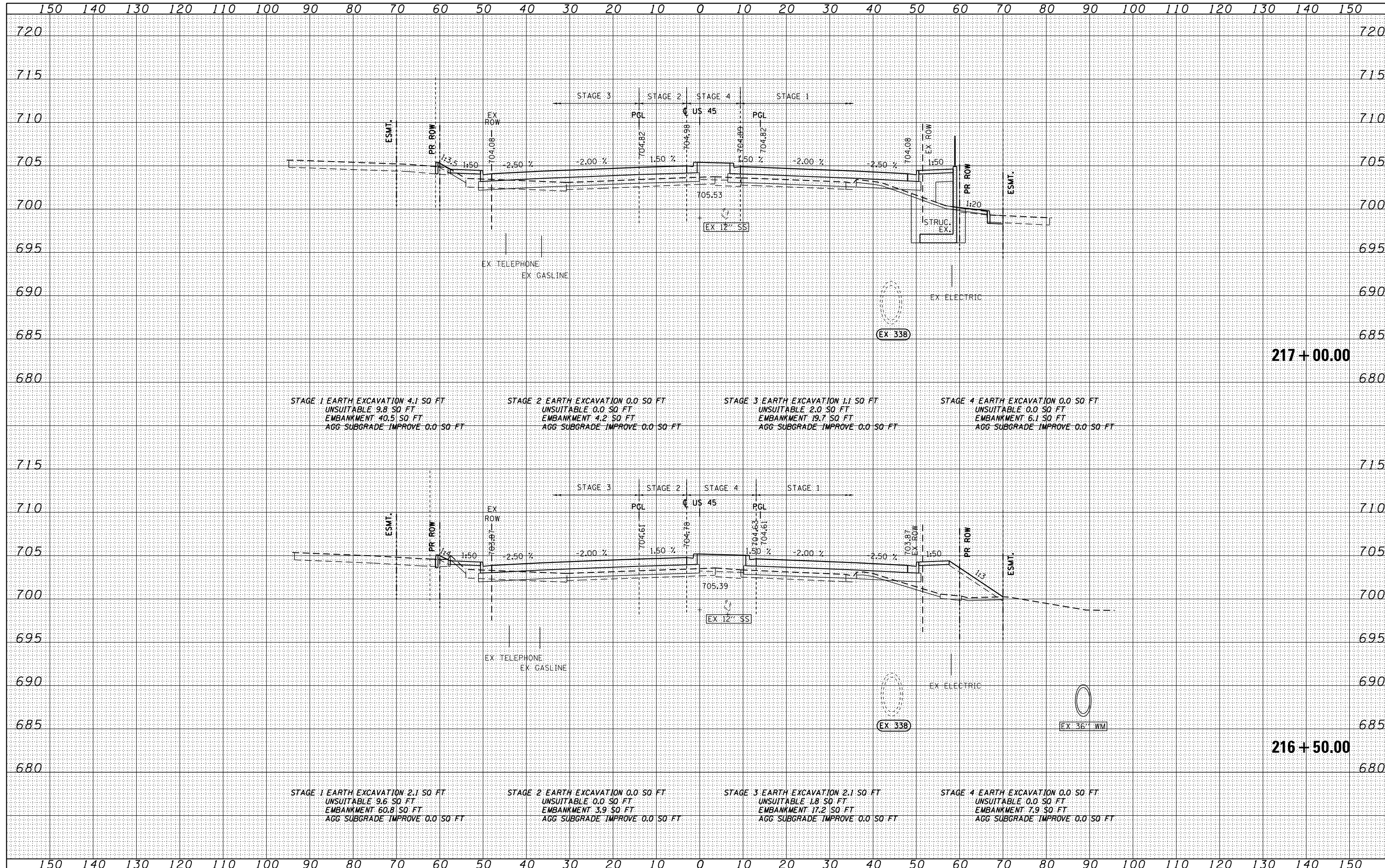


FILE NAME = D:\60M61-SHT-XSST01.dgn	USER NAME = Anthony.Plutz	DESIGNED - JCL	REVISD -	STATE OF ILLINOIS DEPARTMENT OF TRANSPORTATION US 54 CROSS SECTIONS SCALE: 1"=10'H; 1"=5' V SHEET NO. 45 OF 123 SHEETS STA. 215+50.00 TO STA. 216+00.00	F.A.P. RTE. 330	SECTION 103R-4	COUNTY COOK	TOTAL SHEETS 877	SHEET NO. 750
	PLOT SCALE = 20.0000' / in.	CHECKED - MJT	REVISD -		XS-US45-45		CONTRACT NO. 60M61		
	PLOT DATE = 3/13/2013	DATE - 03/13/2013	REVISD -		ILLINOIS FED. AID PROJECT				

DATE	
BY	
SURVEYED	
PLOTTED	
TEMPLATE	
AREAS	
CHECKED	
FINISH	
NO.	

DATE	
BY	
SURVEYED	
PLOTTED	
TEMPLATE	
AREAS	
CHECKED	
ORIGINAL	
NO.	

100 S. WACKER DR.
 CHICAGO, IL 60606
 TEL (312) 939-1000
 FAX (312) 939-4198

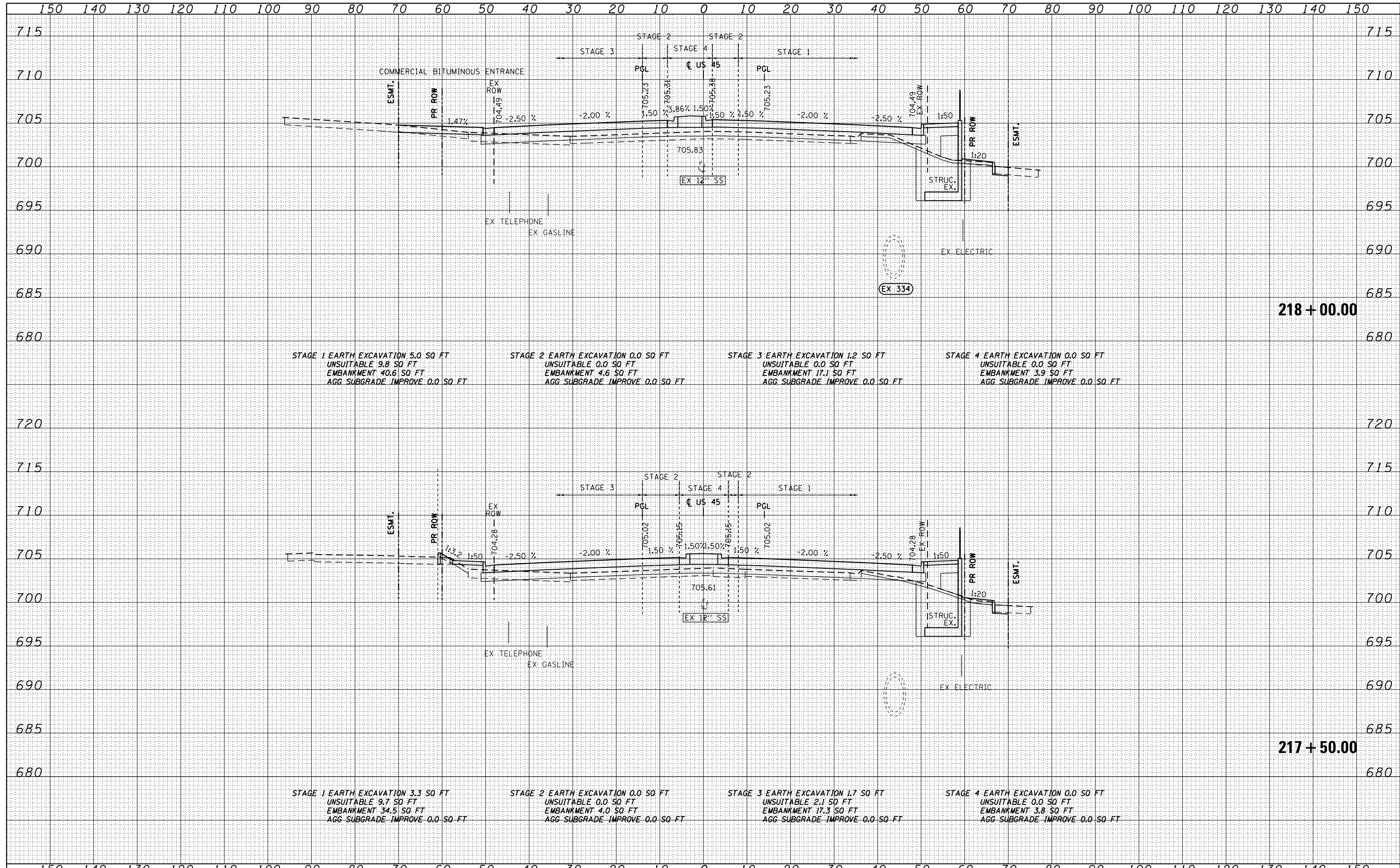


FILE NAME = D:\6061-SHT-XSST01.dgn	USER NAME = Anthony.Plutz	DESIGNED - JCL	REVISIED -	STATE OF ILLINOIS DEPARTMENT OF TRANSPORTATION	US 54 CROSS SECTIONS SCALE: 1"=10'H; 1"=5' V SHEET NO. 46 OF 123 SHEETS STA. 216+50.00 TO STA. 217+00.00		F.A.P. RTE. 330	SECTION 103R-4	COUNTY COOK	TOTAL SHEETS 877	SHEET NO. 751
PLOT SCALE = 20.0000" / in.	CHECKED - MJT	REVISIED -	XS-US45-46				CONTRACT NO. 60M61				
PLOT DATE = 3/13/2013	DATE - 03/13/2013	REVISIED -	ILLINOIS FED. AID PROJECT								

DATE	
BY	
FINISHED SURVEY	
PLOTTED	
TEMPLATE	
AREAS	
CHECKED	
NO.	

DATE	
BY	
ORIGINAL SURVEY	
PLOTTED	
TEMPLATE	
AREAS	
CHECKED	
NO.	

100 S. WACKER DR.
 CHICAGO, IL 60606
 TEL (312) 939-4000
 FAX (312) 939-4098

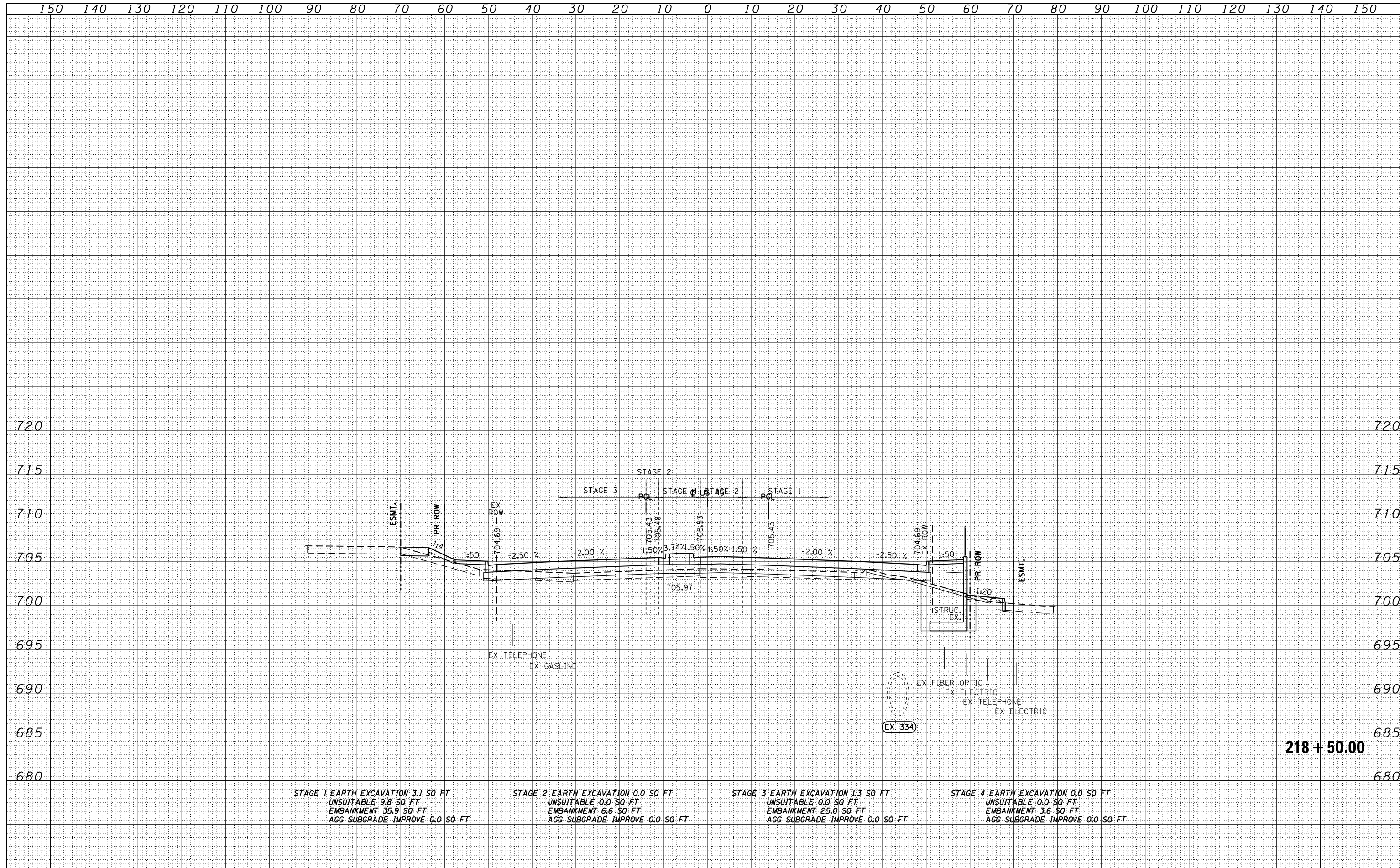


FILE NAME = D:\6061-SHT-XSST01.dgn	USER NAME = Anthony.Plutz	DESIGNED - JCL	REVISED -	STATE OF ILLINOIS DEPARTMENT OF TRANSPORTATION	US 55 CROSS SECTIONS SCALE: 1"=10'H 1"=5'V SHEET NO. 47 OF 123 SHEETS STA. 217+50.00 TO STA. 218+00.00			F.A.P. RTE. 330	SECTION 103R-4	COUNTY COOK	TOTAL SHEETS 877	SHEET NO. 752
PLOT SCALE = 20.0000" / in.	CHECKED - MJT	REVISED -	XS-US45-47					CONTRACT NO. 60M61				
PLOT DATE = 3/13/2013	DATE - 03/13/2013	REVISED -	ILLINOIS FED. AID PROJECT									

DATE	
BY	
SURVEYED	
PLOTTED	
TEMPLATE	
AREAS	
CHECKED	
FINAL SURVEY	
NOTE BOOK	
NO.	

DATE	
BY	
SURVEYED	
PLOTTED	
TEMPLATE	
AREAS	
CHECKED	
ORIGINAL SURVEY	
NOTE BOOK	
NO.	

100 S. WACKER DR.
 CHICAGO, IL 60606
 TEL (312) 939-4000
 FAX (312) 939-4098

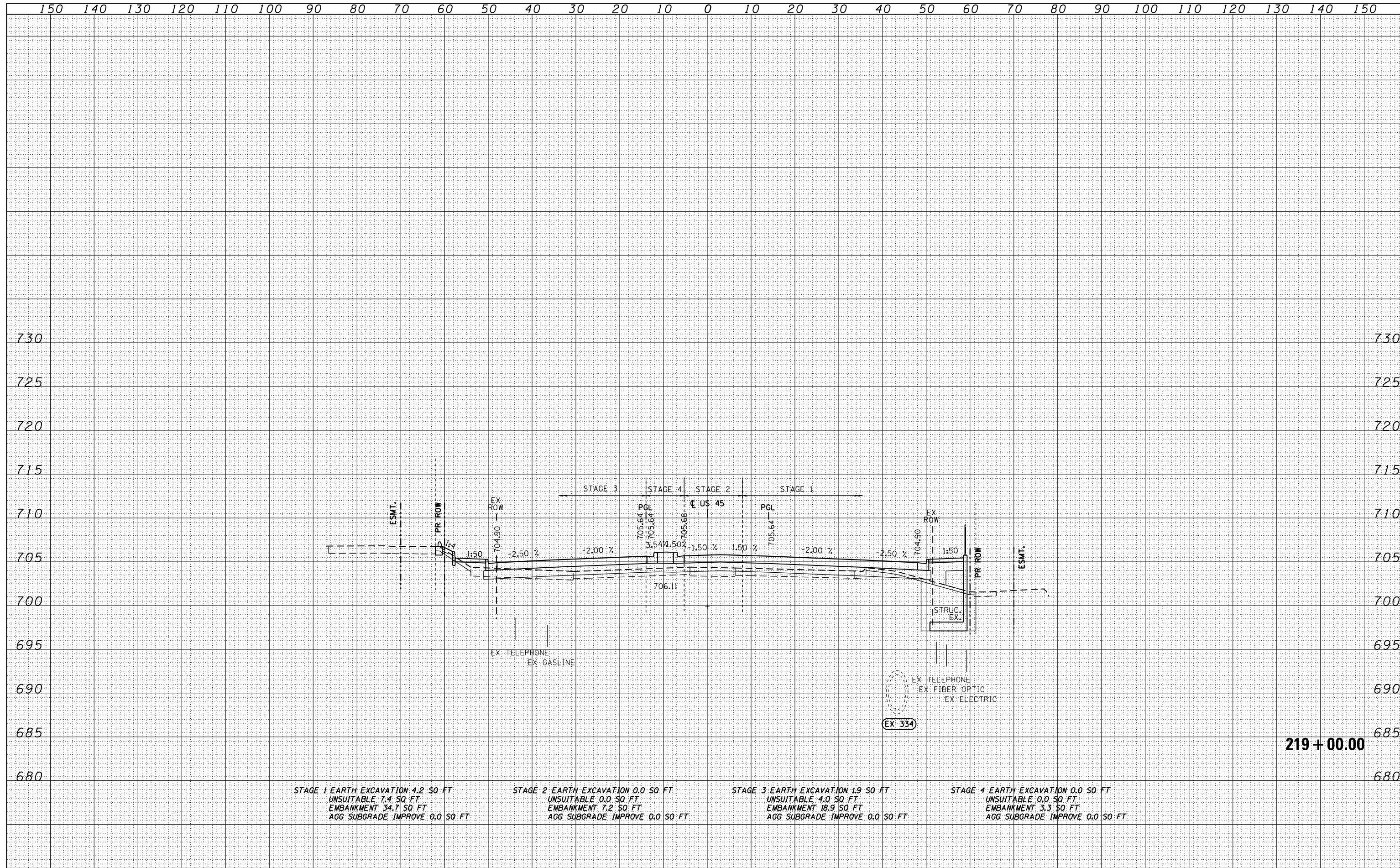


FILE NAME = D:\6061-SHT-XSST01.dgn	USER NAME = Anthony.Plutz	DESIGNED - JCL	REVISIED -	STATE OF ILLINOIS DEPARTMENT OF TRANSPORTATION	US 45 CROSS SECTIONS			F.A.P. RTE. 330	SECTION 103R-4	COUNTY COOK	TOTAL SHEETS 877	SHEET NO. 753	
	PLOT SCALE = 20.0000' / in.	CHECKED - MJT	REVISIED -		SCALE: 1"=10'H; 1"=5'			SHEET NO. 48 OF 123 SHEETS		STA. 218+50.00 TO STA. 218+50.00		CONTRACT NO. 60M61	
	PLOT DATE = 3/13/2013	DATE - 03/13/2013	REVISIED -		ILLINOIS FED. AID PROJECT								
218 + 50.00													

DATE	
BY	
SURVEYED	
PLOTTED	
TEMPLATE	
NOTE BOOK	
AREAS CHECKED	
NO.	

DATE	
BY	
SURVEYED	
PLOTTED	
TEMPLATE	
NOTE BOOK	
AREAS CHECKED	
NO.	

100 S. WACKER DR.
 CHICAGO, IL 60606
 TEL (312) 939-4000
 FAX (312) 939-4198



STAGE 1 EARTH EXCAVATION 4.2 SQ FT
 UNSUITABLE 7.4 SQ FT
 EMBANKMENT 34.7 SQ FT
 AGG SUBGRADE IMPROVE 0.0 SQ FT

STAGE 2 EARTH EXCAVATION 0.0 SQ FT
 UNSUITABLE 0.0 SQ FT
 EMBANKMENT 7.2 SQ FT
 AGG SUBGRADE IMPROVE 0.0 SQ FT

STAGE 3 EARTH EXCAVATION 1.9 SQ FT
 UNSUITABLE 4.0 SQ FT
 EMBANKMENT 18.9 SQ FT
 AGG SUBGRADE IMPROVE 0.0 SQ FT

STAGE 4 EARTH EXCAVATION 0.0 SQ FT
 UNSUITABLE 0.0 SQ FT
 EMBANKMENT 3.3 SQ FT
 AGG SUBGRADE IMPROVE 0.0 SQ FT

219+00.00

FILE NAME =
 D160M61-SHT-XSST01.dgn

USER NAME = Anthony.Plutz	DESIGNED - JCL	REVISED -
	DRAWN - JCL	REVISED -
PLOT SCALE = 20.0000' / in.	CHECKED - MJT	REVISED -
PLOT DATE = 3/13/2013	DATE - 03/13/2013	REVISED -

STATE OF ILLINOIS
 DEPARTMENT OF TRANSPORTATION

US 55 CROSS SECTIONS


SCALE: 1"=10'H; 1"=5' V SHEET NO. 49 OF 123 SHEETS STA. 219+00.00 TO STA. 219+00.00

F.A.P. RTE.	SECTION	COUNTY	TOTAL SHEETS	SHEET NO.
330	103R-4	COOK	877	754
XS-US45-49			CONTRACT NO. 60M61	
ILLINOIS FED. AID PROJECT				

DATE	
BY	
SURVEYED	
PLOTTED	
TEMPLATE	
AREAS	
CHECKED	
NO.	

DATE	
BY	
SURVEYED	
PLOTTED	
TEMPLATE	
AREAS	
CHECKED	
NO.	

100 S. WACKER DR.
 CHICAGO, IL 60606
 TEL (312) 939-1000
 FAX (312) 939-4198

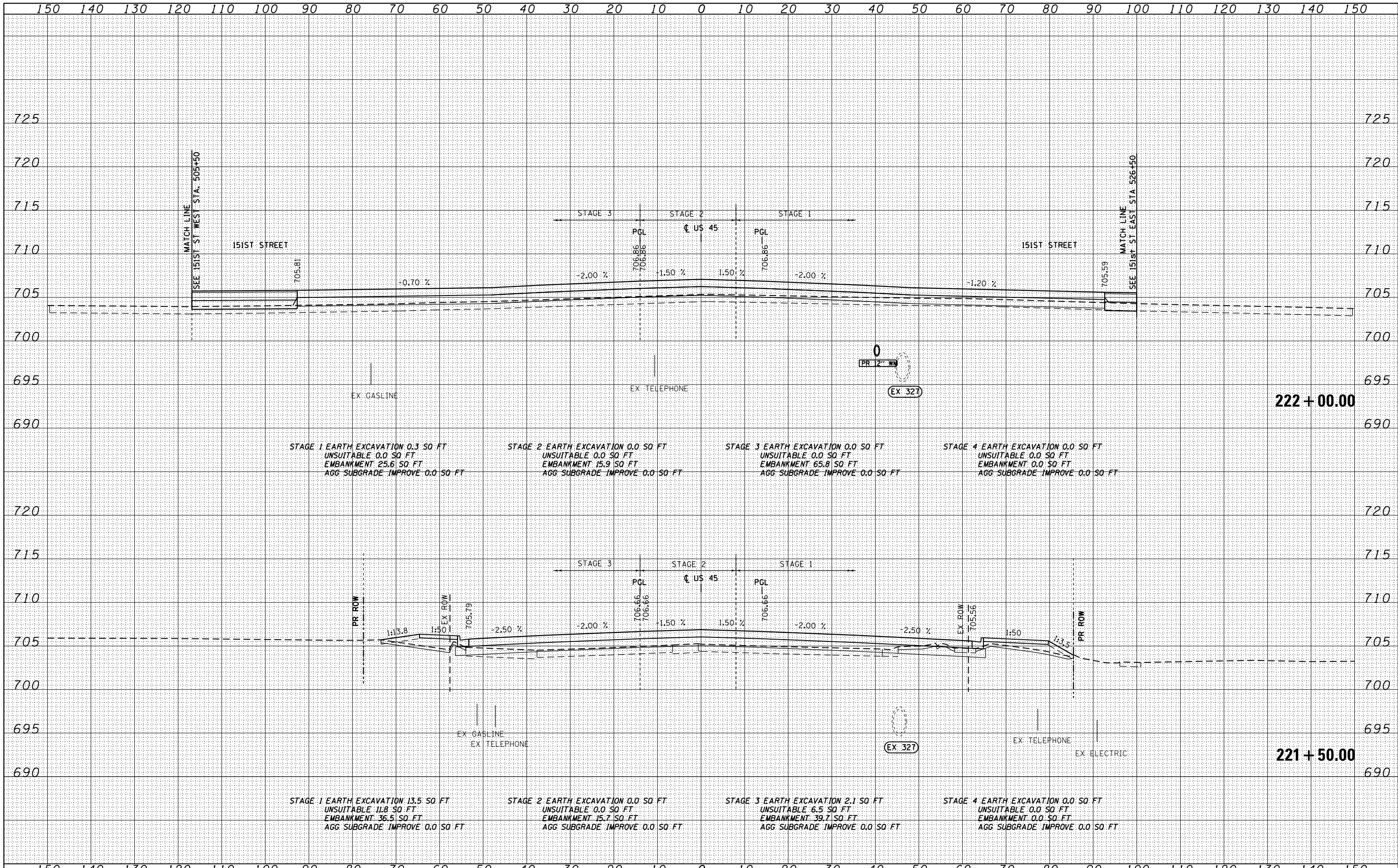


FILE NAME = D160M61-SHT-XSST01.dgn	USER NAME = Anthony.Plutz	DESIGNED - JCL	REVISED -	STATE OF ILLINOIS DEPARTMENT OF TRANSPORTATION US 45 CROSS SECTIONS SCALE: 1"=10'H 1"=5' V SHEET NO. 50 OF 123 SHEETS STA. 219+50.00 TO STA. 220+00.00	F.A.P. RTE. 330	SECTION 103R-4	COUNTY COOK	TOTAL SHEETS 877	SHEET NO. 755
	PLOT SCALE = 20.0000' / in.	CHECKED - MJT	REVISED -		XS-US45-50		CONTRACT NO. 60M61		
	PLOT DATE = 3/13/2013	DATE - 03/13/2013	REVISED -		ILLINOIS FED. AID PROJECT				

BY	DATE
SURVEYED	
PLOTTED	
TEMPLATE	
AREAS CHECKED	
FINAL SURVEY	
NOTE BOOK	
NO.	

BY	DATE
SURVEYED	
PLOTTED	
TEMPLATE	
AREAS CHECKED	
ORIGINAL SURVEY	
NOTE BOOK	
NO.	

100 S. WACKER DR.
 CHICAGO, IL 60606
 TEL (312) 939-4000
 FAX (312) 939-4098

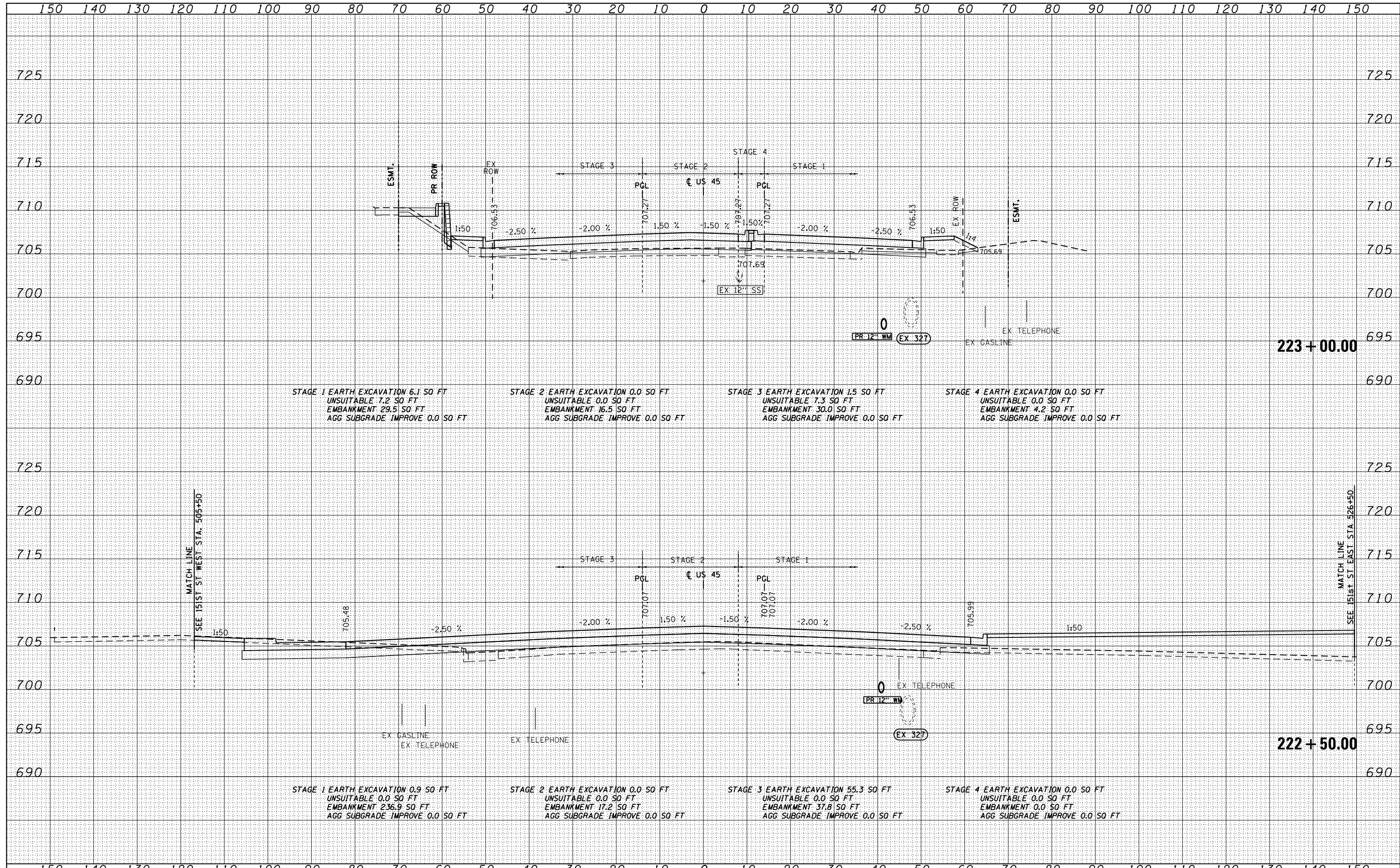


FILE NAME = D:\6061-SHT-XSST01.dgn	USER NAME = Anthony.Plutz	DESIGNED - JCL	REVISED -	STATE OF ILLINOIS DEPARTMENT OF TRANSPORTATION	US 45 CROSS SECTIONS SCALE: 1"=10'H; 1"=5'V SHEET NO. 52 OF 123 SHEETS STA. 221+50.00 TO STA. 222+00.00		F.A.P. RTE. 330	SECTION 103R-4	COUNTY COOK	TOTAL SHEETS 877	SHEET NO. 757
PLOT SCALE = 20.0000' / in.	CHECKED - MJT	REVISED -	XS-US45-52				CONTRACT NO. 60M61				
PLOT DATE = 3/13/2013	DATE - 03/13/2013	REVISED -	ILLINOIS FED. AID PROJECT								

DATE	
BY	
FINISHED SURVEY	
PLOTTED	
TEMPLATE	
NOTE BOOK	
AREAS CHECKED	

DATE	
BY	
ORIGINAL SURVEY	
PLOTTED	
TEMPLATE	
NOTE BOOK	
AREAS CHECKED	

100 S. WACKER DR.
 CHICAGO, IL 60606
 TEL (312) 939-4000
 FAX (312) 939-4098

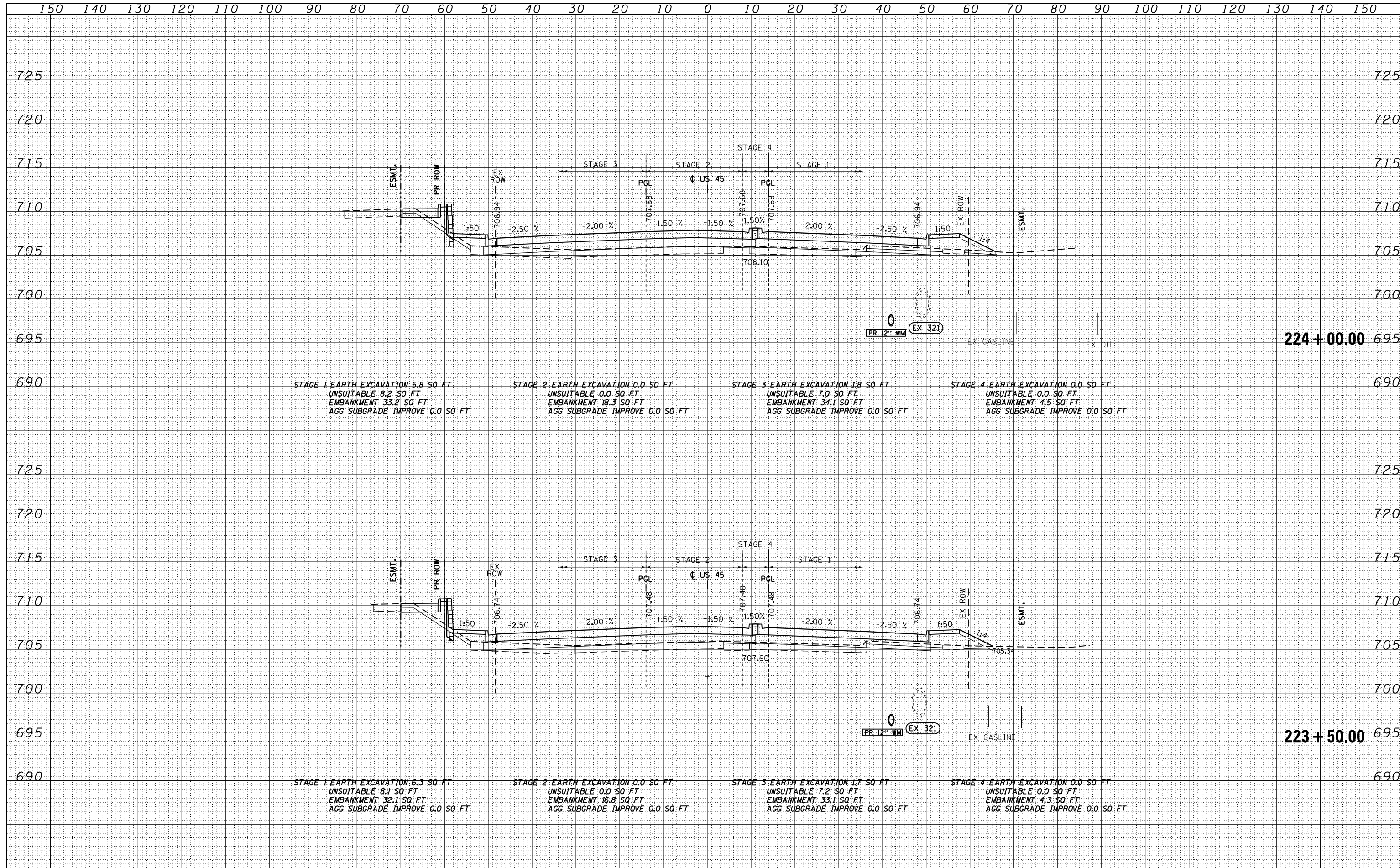


FILE NAME = D:\6061-SHT-XSHT01.dgn	USER NAME = Anthony.Plutz	DESIGNED - JCL	REVISED -	STATE OF ILLINOIS DEPARTMENT OF TRANSPORTATION	US 45 CROSS SECTIONS SCALE: 1"=10'H; 1"=5'V SHEET NO. 53 OF 123 SHEETS STA. 222+50.00 TO STA. 223+00.00			F.A.P. RTE. 330	SECTION 103R-4	COUNTY COOK	TOTAL SHEETS 877	SHEET NO. 758
PLOT SCALE = 20.0000' / in.	CHECKED - MJT	REVISED -	CONTRACT NO. 60M61									
PLOT DATE = 3/13/2013	DATE - 03/13/2013	REVISED -	ILLINOIS FED. AID PROJECT									

DATE	
BY	
FINISHED SURVEY	
PLOTTED	
TEMPLATE	
AREAS	
CHECKED	
NO.	

DATE	
BY	
ORIGINAL SURVEY	
PLOTTED	
TEMPLATE	
AREAS	
CHECKED	
NO.	

100 S. WACKER DR.
 CHICAGO, IL 60606
 TEL (312) 939-4000
 FAX (312) 939-4098

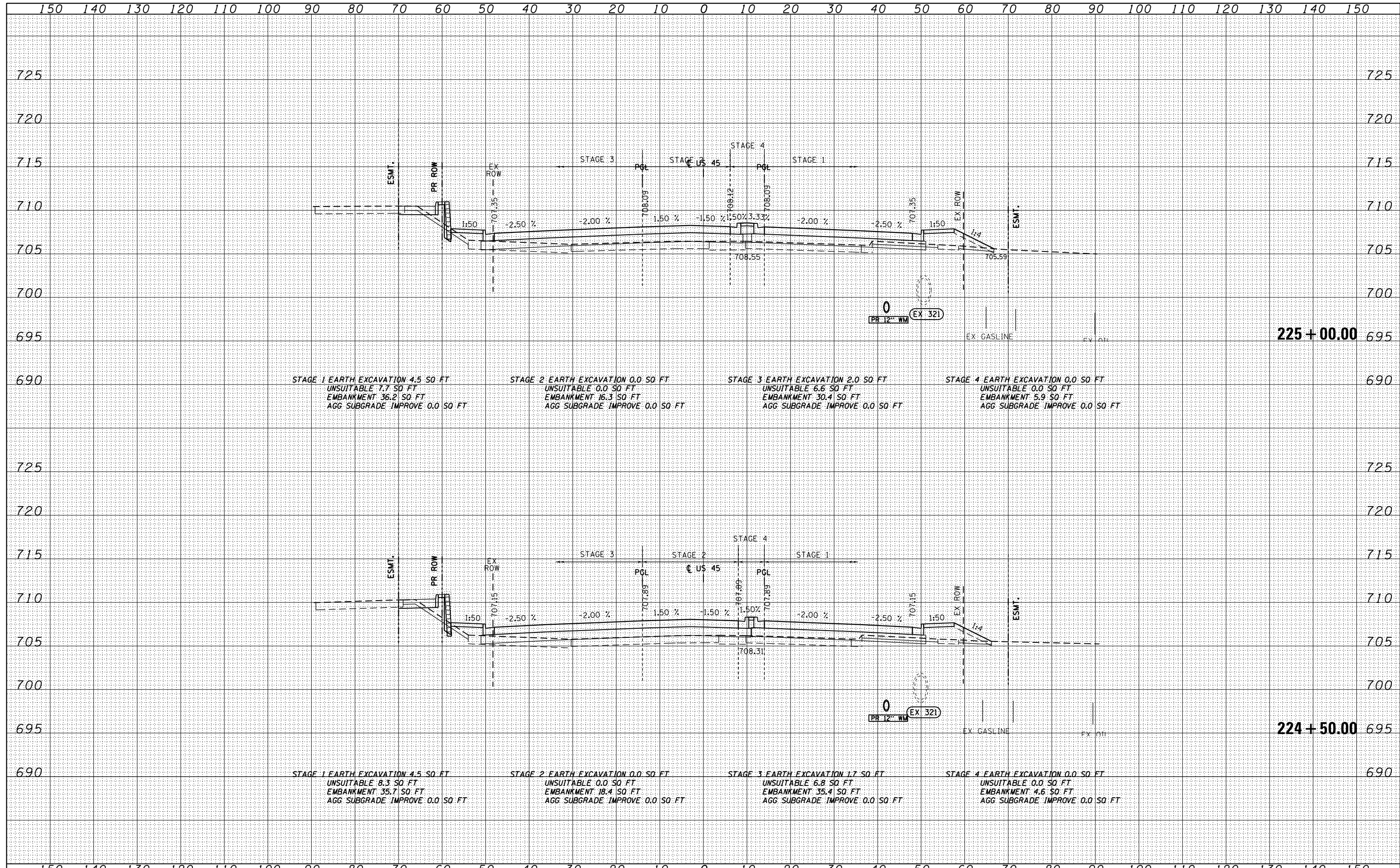


FILE NAME = D:\6061-SHT-XSST01.dgn	USER NAME = Anthony.Plutz	DESIGNED - JCL	REVISD -	STATE OF ILLINOIS DEPARTMENT OF TRANSPORTATION US 45 CROSS SECTIONS SCALE: 1"=10'H; 1"=5'V SHEET NO. 54 OF 123 SHEETS STA. 223+50.00 TO STA. 224+00.00	F.A.P. RTE. 330	SECTION 103R-4	COUNTY COOK	TOTAL SHEETS 877	SHEET NO. 759
	PLOT SCALE = 20.0000' / in.	CHECKED - MJT	REVISD -		XS-US45-54		CONTRACT NO. 60M61		
	PLOT DATE = 3/13/2013	DATE - 03/13/2013	REVISD -		ILLINOIS FED. AID PROJECT				

DATE	
BY	
FINISHED SURVEY	
PLOTTED	
TEMPLATE	
NOTE BOOK	
AREAS CHECKED	

DATE	
BY	
ORIGINAL SURVEY	
PLOTTED	
TEMPLATE	
NOTE BOOK	
AREAS CHECKED	

100 S. WACKER DR.
 CHICAGO, IL 60606
 TEL (312) 939-4000
 FAX (312) 939-4198

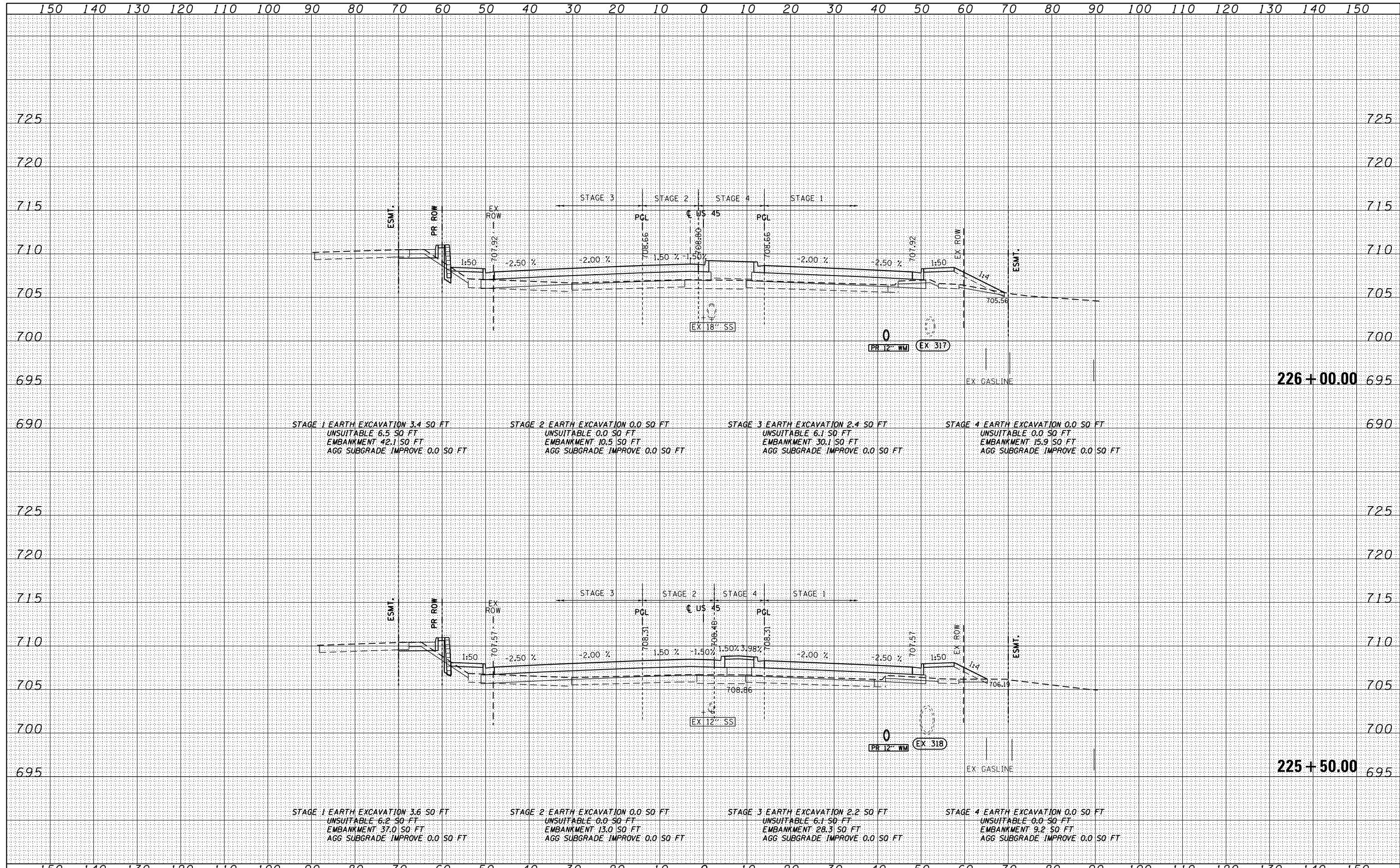


FILE NAME = D160M61-SHT-XSST01.dgn	USER NAME = Anthony.Plutz	DESIGNED - JCL	REvised -	STATE OF ILLINOIS DEPARTMENT OF TRANSPORTATION	US 45 CROSS SECTIONS SCALE: 1"=10'H; 1"=5'V SHEET NO. 55 OF 123 SHEETS STA. 224+50.00 TO STA. 225+00.00			F.A.P. RTE. 330	SECTION 103R-4	COUNTY COOK	TOTAL SHEETS 877	SHEET NO. 760
	PLOT SCALE = 20.0000" / in.	CHECKED - MJT	REvised -					XS-US45-55		CONTRACT NO. 60M61		
	PLOT DATE = 3/13/2013	DATE - 03/13/2013	REvised -					ILLINOIS FED. AID PROJECT				

DATE	
BY	
SURVEYED	
PLOTTED	
TEMPLATE	
AREAS	
CHECKED	
NO.	

DATE	
BY	
SURVEYED	
PLOTTED	
TEMPLATE	
AREAS	
CHECKED	
NO.	

100 SWICKER DR.
 SUITE 200
 CHICAGO, IL 60606
 TEL (312) 939-0000
 FAX (312) 939-0198

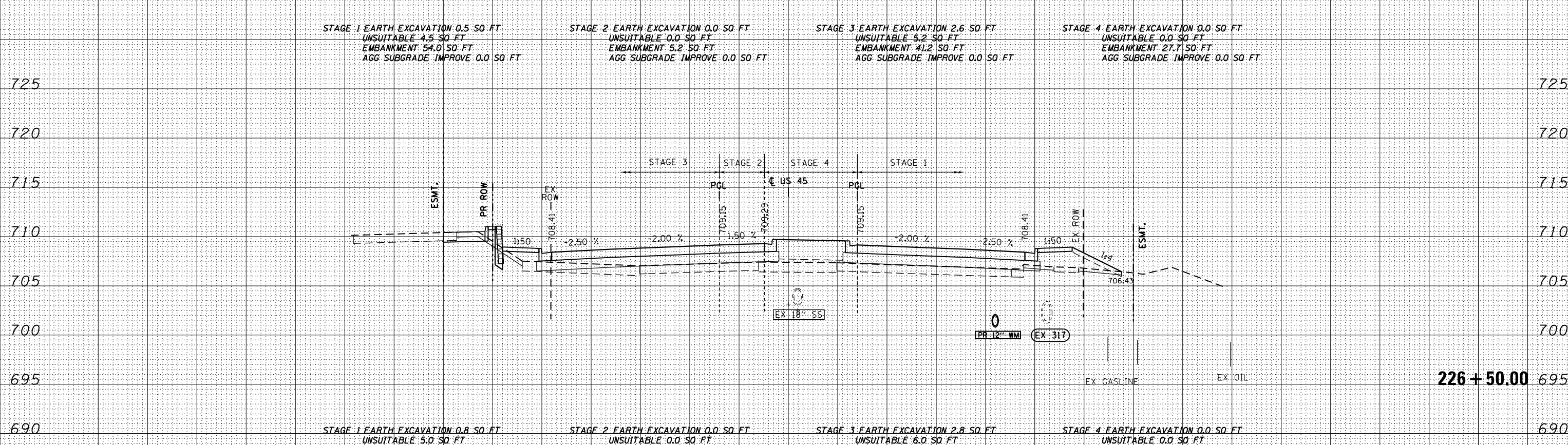
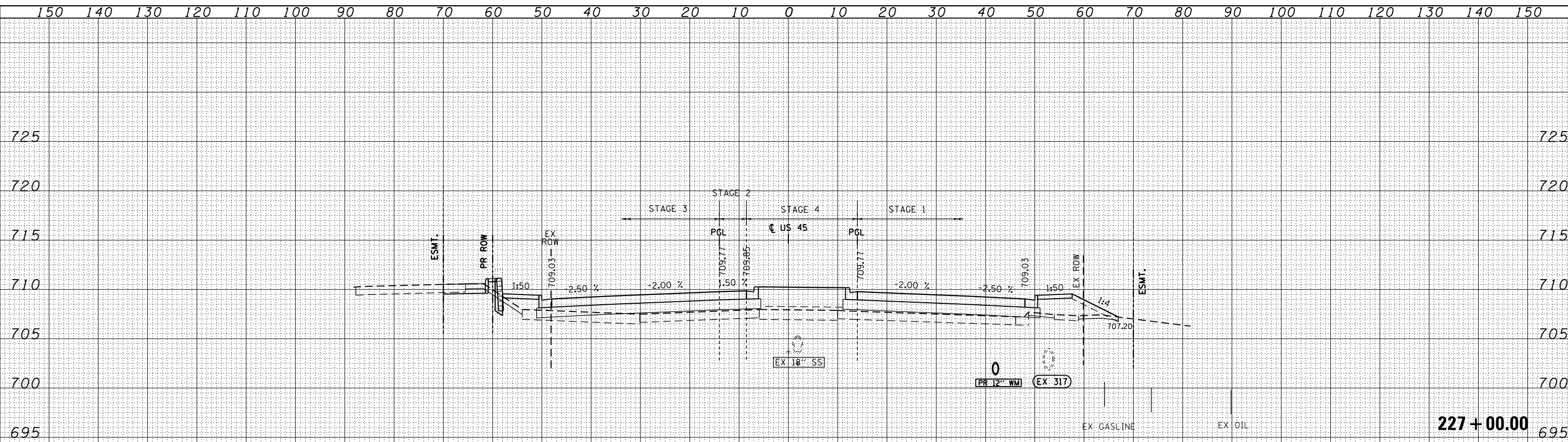


FILE NAME =	USER NAME = Anthony.Plutz	DESIGNED - JCL	REVISED -	STATE OF ILLINOIS DEPARTMENT OF TRANSPORTATION	US 45 CROSS SECTIONS - SCALE: 1"=10'H, 1"=5'V SHEET NO. 56 OF 123 SHEETS STA. 225+50.00 TO STA. 226+00.00	F.A.P. RTE.	SECTION	COUNTY	TOTAL SHEETS	SHEET NO.	
D160M61-SHT-XSST01.dgn		DRAWN - JCL	REVISED -			330	103R-4	COOK	877	761	
		CHECKED - MJT	REVISED -			XS-US45-56		CONTRACT NO. 60M61			
		DATE - 03/13/2013	REVISED -			ILLINOIS FED. AID PROJECT					

DATE	
BY	
FINISHED SURVEY	
NOTED SURVEY	
PLOTTED SURVEY	
TEMPLATE SURVEY	
AREAS CHECKED SURVEY	
NO.	

DATE	
BY	
ORIGINAL SURVEY	
NOTED SURVEY	
PLOTTED SURVEY	
TEMPLATE SURVEY	
AREAS CHECKED SURVEY	
NO.	

RO. SWACKER DR.
 3000
 CHICAGO, IL 60606
 TEL 312/939-1000
 FAX 312/939-4198




FILE NAME = D:\6061-SHT-XSHT01.dgn	USER NAME = Anthony.Plutz	DESIGNED - JCL	REvised -	STATE OF ILLINOIS DEPARTMENT OF TRANSPORTATION	US 45 CROSS SECTIONS			F.A.P. RTE. 330	SECTION 103R-4	COUNTY COOK	TOTAL SHEETS 877	SHEET NO. 762
		DRAWN - JCL	REvised -		SCALE: 1"=10'H; 1"=5'V	SHEET NO. 57 OF 123 SHEETS	STA. 226+50.00	TO STA. 227+00.00	XS-US45-57		CONTRACT NO. 60M61	
		PLOT SCALE = 20.0000' / in.	REvised -						ILLINOIS FED. AID PROJECT			
		PLOT DATE = 3/13/2013	REvised -									

DATE	
BY	
FINISHED SURVEY	
PLOTTED	
TEMPLATE	
NOTE BOOK	
AREAS CHECKED	
NO.	

DATE	
BY	
ORIGINAL SURVEY	
PLOTTED	
TEMPLATE	
NOTE BOOK	
AREAS CHECKED	
NO.	

100 S. WACKER DR.
 CHICAGO, IL 60606
 TEL 312/939-1000
 FAX 312/939-4198

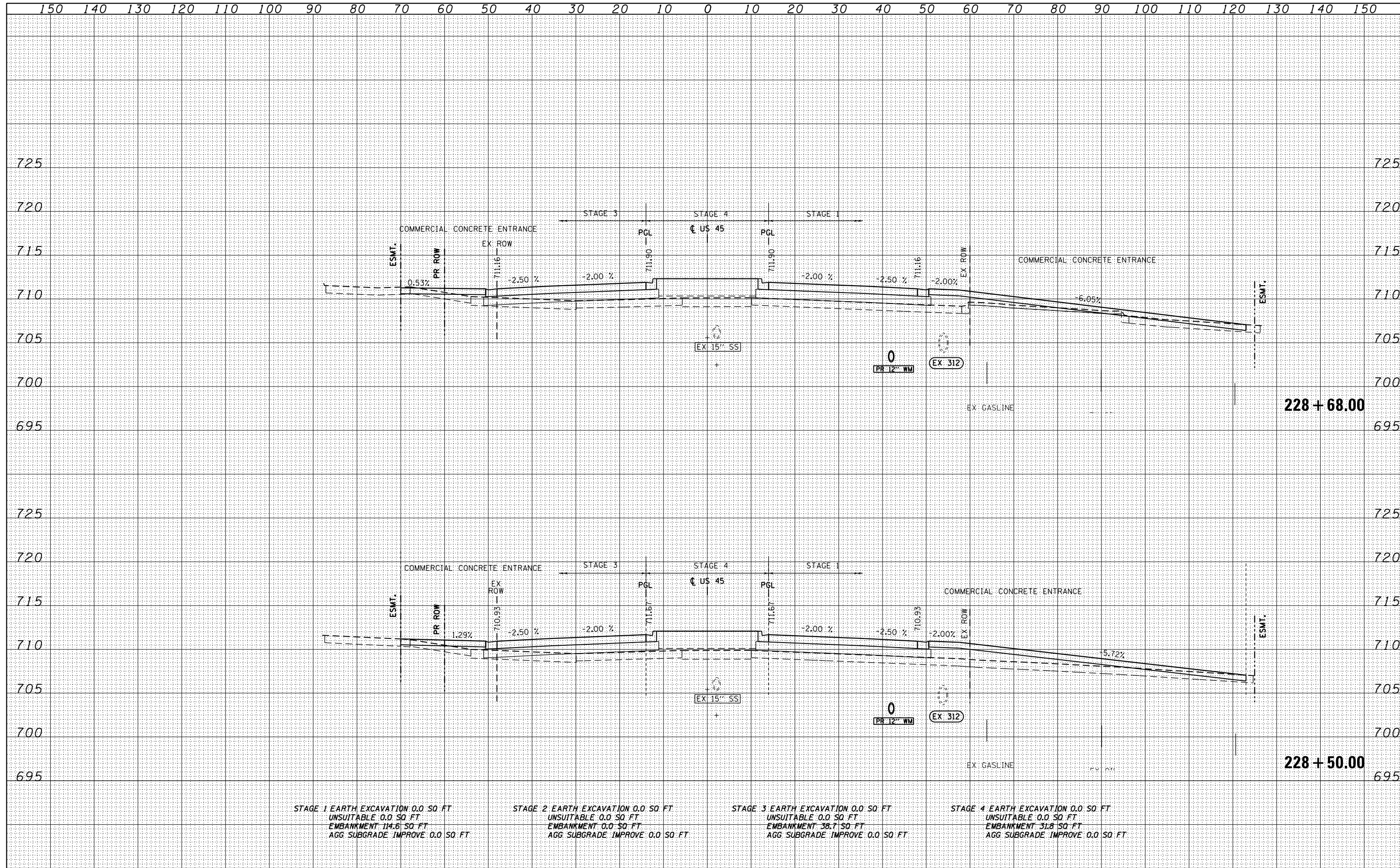


FILE NAME =	USER NAME = Anthony.Plutz	DESIGNED - JCL	REVISED -	STATE OF ILLINOIS DEPARTMENT OF TRANSPORTATION US 45 CROSS SECTIONS SCALE: 1"=10'H, 1"=5'V SHEET NO. 58 OF 123 SHEETS STA. 227+50.00 TO STA. 228+00.00	F.A.P. RTE.	SECTION	COUNTY	TOTAL SHEETS	SHEET NO.
D160M61-SHT-XSST01.dgn		DRAWN - JCL	REVISED -		330	103R-4	COOK	877	763
		PLOT SCALE = 20.0000 ' / in.	REVISIED -		XS-US45-58		CONTRACT NO. 60M61		
		PLOT DATE = 3/13/2013	REVISIED -		ILLINOIS FED. AID PROJECT				

DATE	
BY	
SURVEYED	
PLOTTED	
TEMPLATE	
NOTE BOOK	
AREAS CHECKED	
NO.	

DATE	
BY	
SURVEYED	
PLOTTED	
TEMPLATE	
NOTE BOOK	
AREAS CHECKED	
NO.	

100 S. WACKER DR.
 SUITE 200
 CHICAGO, IL 60606
 TEL (312) 939-4000
 FAX (312) 939-4098



STAGE 1 EARTH EXCAVATION 0.0 SQ. FT.
 UNSUITABLE 0.0 SQ. FT.
 EMBANKMENT 114.6 SQ. FT.
 AGG SUBGRADE IMPROVE 0.0 SQ. FT.

STAGE 2 EARTH EXCAVATION 0.0 SQ. FT.
 UNSUITABLE 0.0 SQ. FT.
 EMBANKMENT 0.0 SQ. FT.
 AGG SUBGRADE IMPROVE 0.0 SQ. FT.

STAGE 3 EARTH EXCAVATION 0.0 SQ. FT.
 UNSUITABLE 0.0 SQ. FT.
 EMBANKMENT 38.7 SQ. FT.
 AGG SUBGRADE IMPROVE 0.0 SQ. FT.

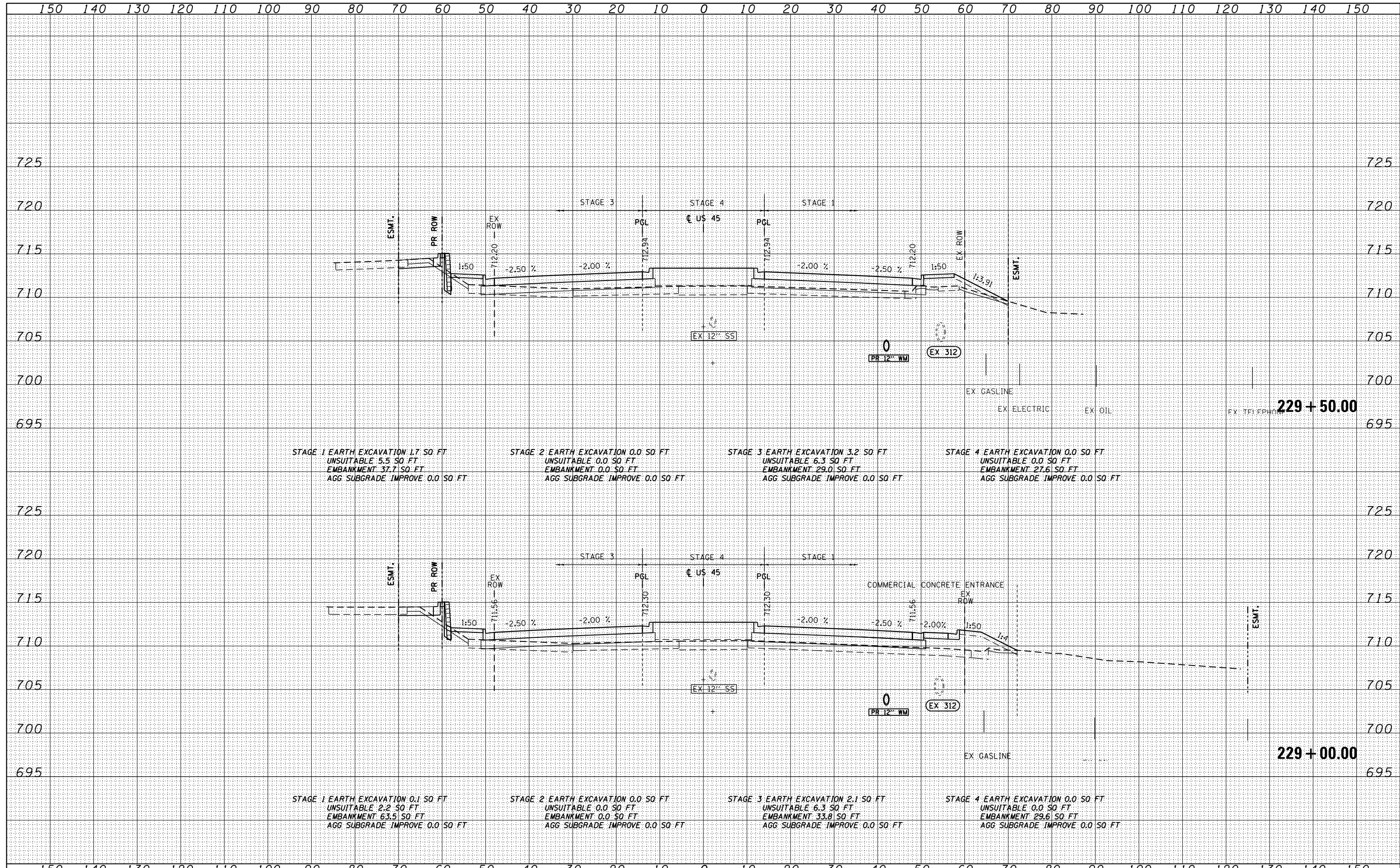
STAGE 4 EARTH EXCAVATION 0.0 SQ. FT.
 UNSUITABLE 0.0 SQ. FT.
 EMBANKMENT 31.8 SQ. FT.
 AGG SUBGRADE IMPROVE 0.0 SQ. FT.

FILE NAME = D160M61-SHT-XSSH01.dgn	USER NAME = Anthony.Plutz	DESIGNED - JCL	REVISIED -	STATE OF ILLINOIS DEPARTMENT OF TRANSPORTATION	US 55 CROSS SECTIONS SCALE: 1"=10'H; 1"=5'V SHEET NO. 59 OF 123 SHEETS STA. 228+50.00 TO STA. 228+68.00			F.A.P. RTE. 330	SECTION 103R-4	COUNTY COOK	TOTAL SHEETS 877	SHEET NO. 764			
PLOT SCALE = 20.0000' / in.		CHECKED - MJT	REVISIED -					XS-US45-59			CONTRACT NO. 60M61				
PLOT DATE = 3/13/2013		DATE - 03/13/2013	REVISIED -					ILLINOIS FED. AID PROJECT							

DATE	
BY	
FINISHED	
DATE	
BY	
NO.	
NO.	
NO.	
NO.	
NO.	
NO.	

DATE	
BY	
FINISHED	
DATE	
BY	
NO.	
NO.	
NO.	
NO.	
NO.	
NO.	

100 S. WACKER DR.
 SUITE 200
 CHICAGO, IL 60606
 TEL 312/939-4000
 FAX 312/939-4098

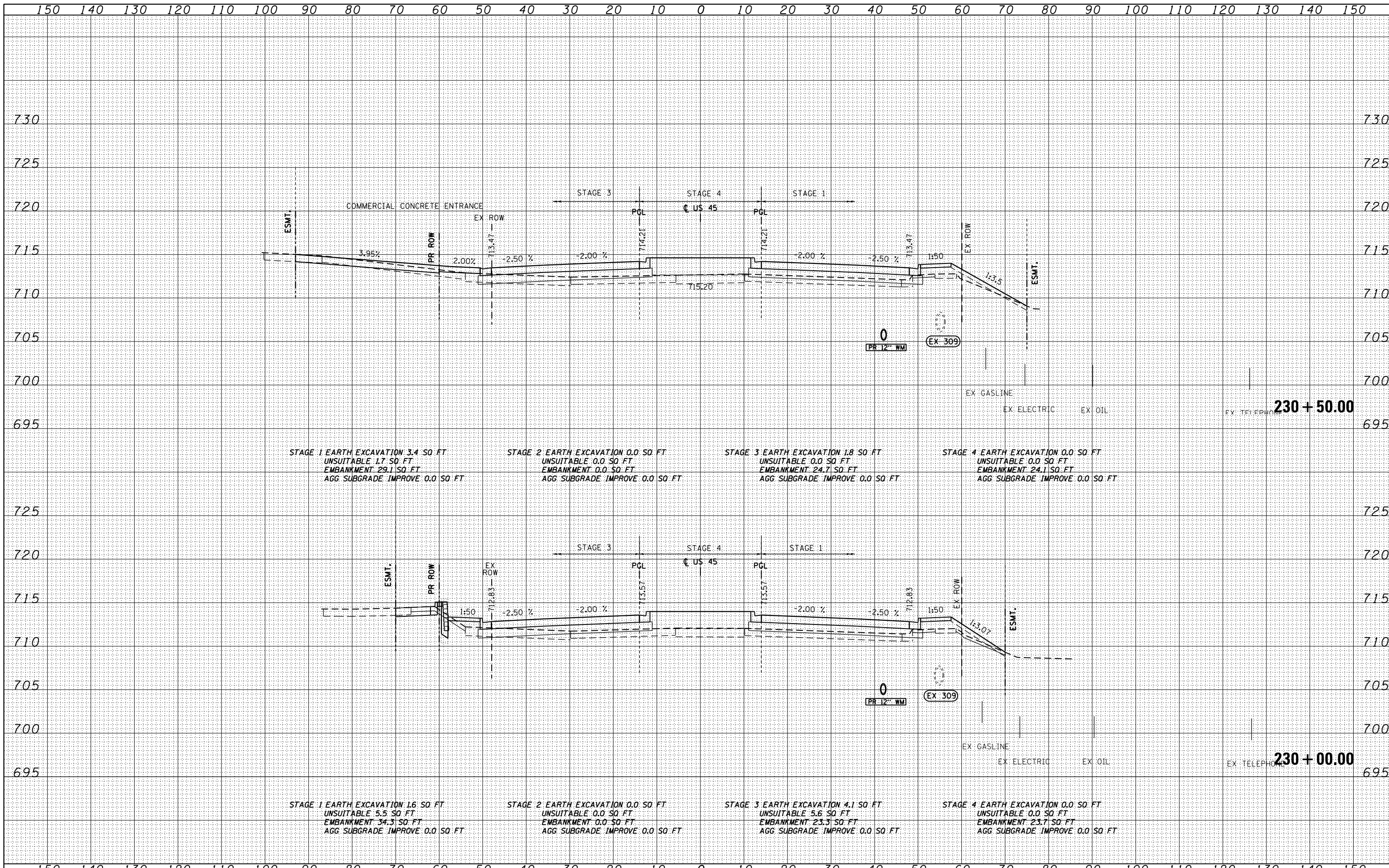


FILE NAME =	USER NAME = Anthony.Plutz	DESIGNED - JCL	REVISED -	STATE OF ILLINOIS DEPARTMENT OF TRANSPORTATION US 45 CROSS SECTIONS SCALE: 1"=10'H; 1"=5'V SHEET NO. 60 OF 123 SHEETS STA. 229+00.00 TO STA. 229+50.00	F.A.P. RTE.	SECTION	COUNTY	TOTAL SHEETS	SHEET NO.
D160M61-SHT-XSSHT01.dgn		DRAWN - JCL	REVISED -		330	103R-4	COOK	877	765
		CHECKED - MJT	REVISED -		XS-US45-60		CONTRACT NO. 60M61		
		DATE - 03/13/2013	REVISED -		ILLINOIS FED. AID PROJECT				

DATE	
BY	
FINISHED SURVEY	
PLOTTED	
TEMPLATE	
NOTE BOOK	
AREAS CHECKED	

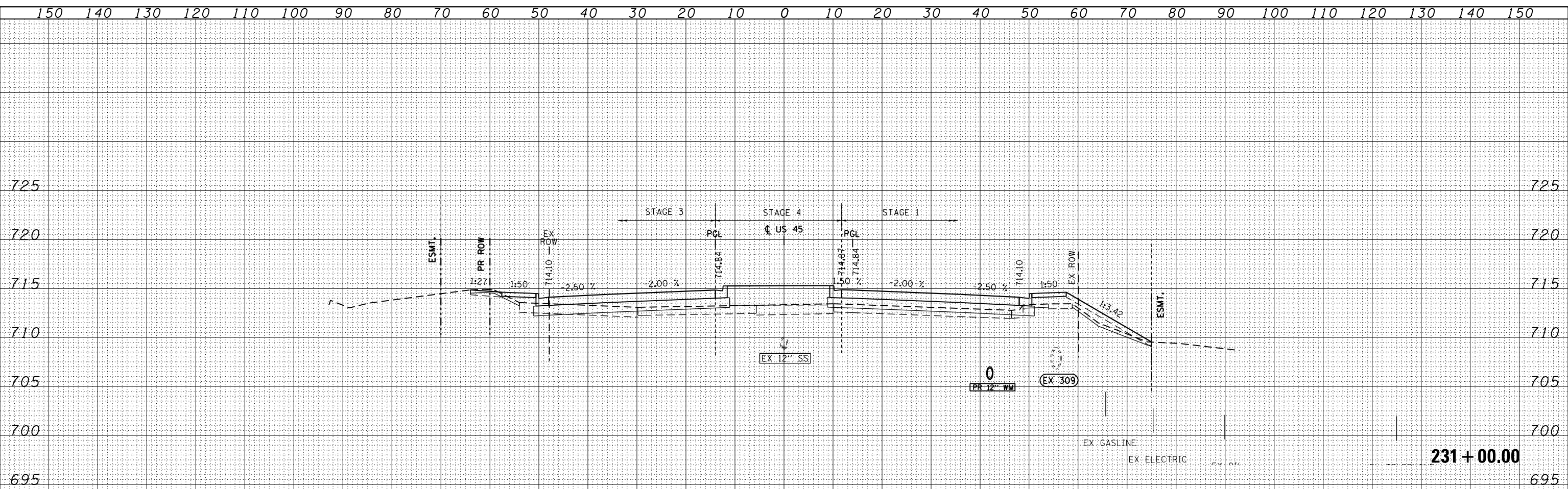
DATE	
BY	
ORIGINAL SURVEY	
PLOTTED	
TEMPLATE	
NOTE BOOK	
AREAS CHECKED	

100 SWACKER DR.
 CHICAGO, IL 60606
 TEL 312/939-0000
 FAX 312/939-4198



FILE NAME =	USER NAME = Anthony.Plutz	DESIGNED - JCL	REVISED -	STATE OF ILLINOIS DEPARTMENT OF TRANSPORTATION US 55 CROSS SECTIONS SCALE: 1"=10'H; 1"=5'V SHEET NO. 61 OF 123 SHEETS STA. 230+00.00 TO STA. 230+50.00	F.A.P. RTE.	SECTION	COUNTY	TOTAL SHEETS	SHEET NO.
D160M61-SHT-XSSH01.dgn		DRAWN - JCL	REVISED -		330	103R-4	COOK	877	766
		PLOT SCALE = 20.0000" / in.	REVISOR - MJT		XS-US45-61		CONTRACT NO. 60M61		
		PLOT DATE = 3/13/2013	DATE - 03/13/2013		ILLINOIS FED. AID PROJECT				

DATE	
BY	
SURVEYED	
PLOTTED	
TEMPLATE	
NOTE BOOK	
AREAS CHECKED	
NO.	



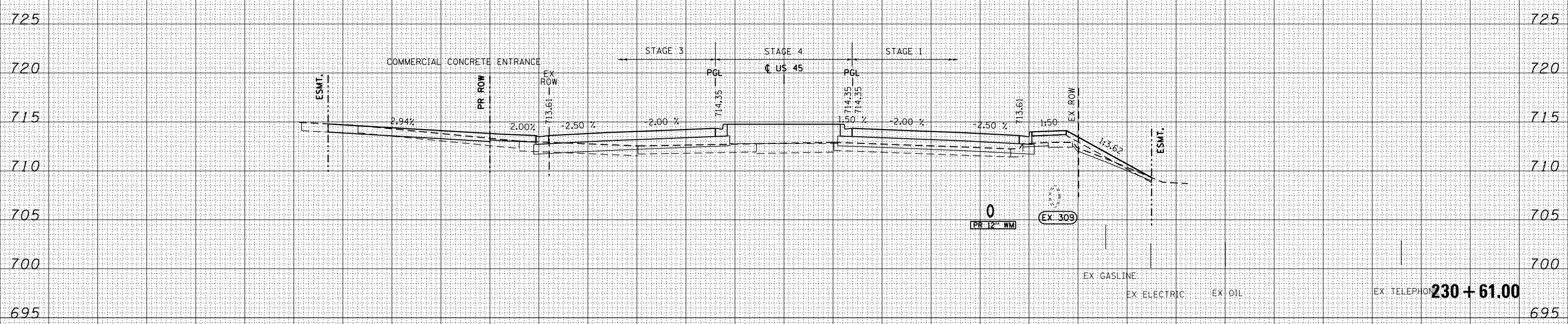
STAGE 1 EARTH EXCAVATION 1.9 SO FT
 UNSUITABLE 7.1 SO FT
 EMBANKMENT 35.3 SO FT
 AGG SUBGRADE IMPROVE 0.0 SO FT

STAGE 2 EARTH EXCAVATION 0.0 SO FT
 UNSUITABLE 0.0 SO FT
 EMBANKMENT 0.0 SO FT
 AGG SUBGRADE IMPROVE 0.0 SO FT

STAGE 3 EARTH EXCAVATION 2.7 SO FT
 UNSUITABLE 3.3 SO FT
 EMBANKMENT 19.9 SO FT
 AGG SUBGRADE IMPROVE 0.0 SO FT

STAGE 4 EARTH EXCAVATION 0.0 SO FT
 UNSUITABLE 0.0 SO FT
 EMBANKMENT 21.6 SO FT
 AGG SUBGRADE IMPROVE 0.0 SO FT

DATE	
BY	
SURVEYED	
PLOTTED	
TEMPLATE	
NOTE BOOK	
AREAS CHECKED	
NO.	



COMMERCIAL CONCRETE ENTRANCE

STAGE 1 EARTH EXCAVATION 1.9 SO FT
 UNSUITABLE 7.1 SO FT
 EMBANKMENT 35.3 SO FT
 AGG SUBGRADE IMPROVE 0.0 SO FT

STAGE 2 EARTH EXCAVATION 0.0 SO FT
 UNSUITABLE 0.0 SO FT
 EMBANKMENT 0.0 SO FT
 AGG SUBGRADE IMPROVE 0.0 SO FT

STAGE 3 EARTH EXCAVATION 2.7 SO FT
 UNSUITABLE 3.3 SO FT
 EMBANKMENT 19.9 SO FT
 AGG SUBGRADE IMPROVE 0.0 SO FT

STAGE 4 EARTH EXCAVATION 0.0 SO FT
 UNSUITABLE 0.0 SO FT
 EMBANKMENT 21.6 SO FT
 AGG SUBGRADE IMPROVE 0.0 SO FT

100 S. WACKER DR.
 CHICAGO, IL 60606
 TEL 312/939-1000
 FAX 312/939-4198

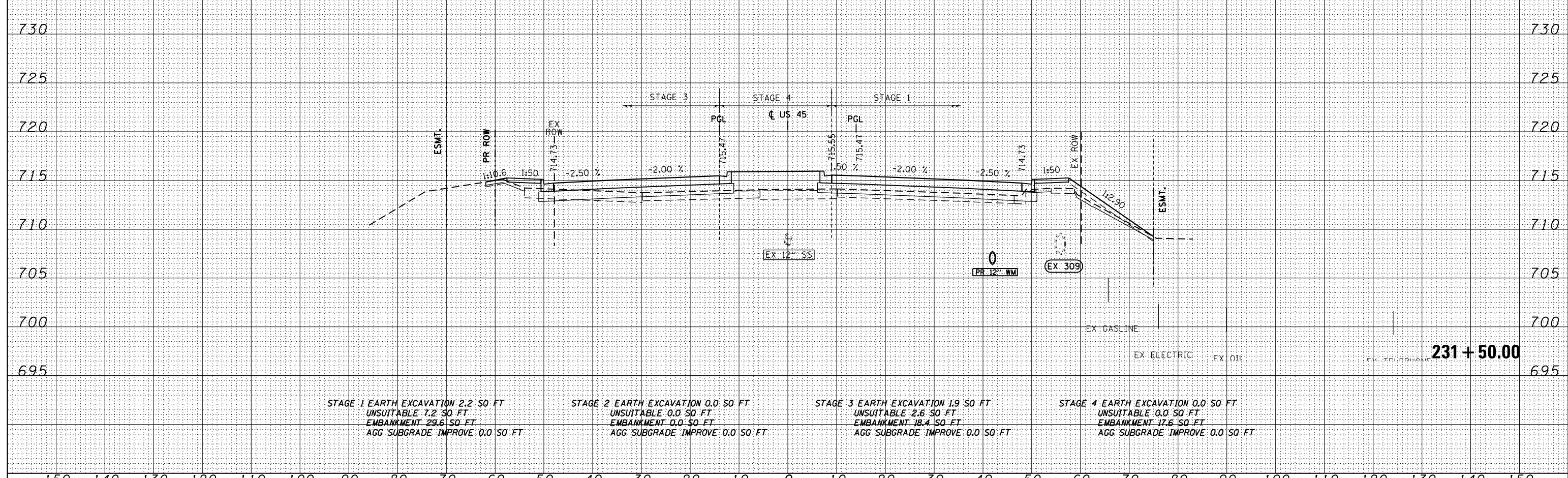
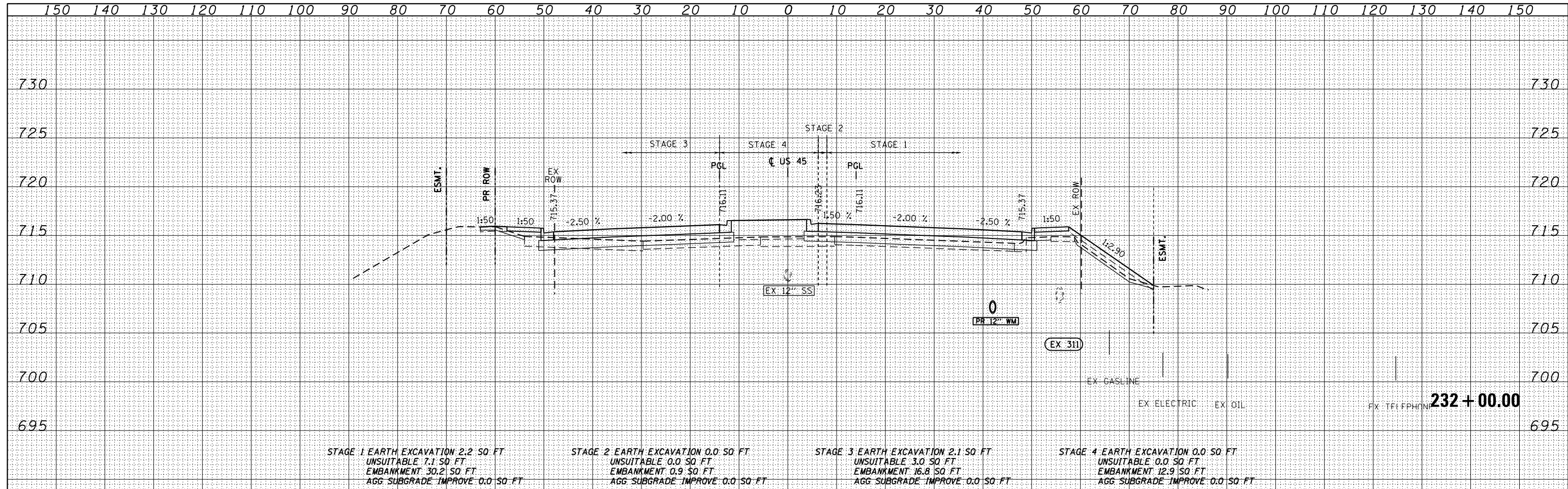


FILE NAME = D:\6061-SHT-XSSH01.dgn	USER NAME = Anthony.Plutz	DESIGNED - JCL	REVISIED -	STATE OF ILLINOIS DEPARTMENT OF TRANSPORTATION	US 45 CROSS SECTIONS SCALE: 1"=10'H; 1"=5'V SHEET NO. 62 OF 123 SHEETS STA. 230+61.00 TO STA. 231+00.00			F.A.P. RTE. 330	SECTION 103R-4	COUNTY COOK	TOTAL SHEETS 877	SHEET NO. 767
	PLOT SCALE = 20.0000' / in.	CHECKED - MJT	REVISIED -					XS-US45-62		CONTRACT NO. 60M61		
	PLOT DATE = 3/13/2013	DATE - 03/13/2013	REVISIED -					ILLINOIS FED. AID PROJECT				

DATE	
BY	
FINISHED SURVEY	
PLOTTED	
TEMPLATE	
AREAS	
CHECKED	
NO.	

DATE	
BY	
ORIGINAL SURVEY	
PLOTTED	
TEMPLATE	
AREAS	
CHECKED	
NO.	

100 S. WACKER DR.
 CHICAGO, IL 60606
 TEL (312) 939-4000
 FAX (312) 939-4098

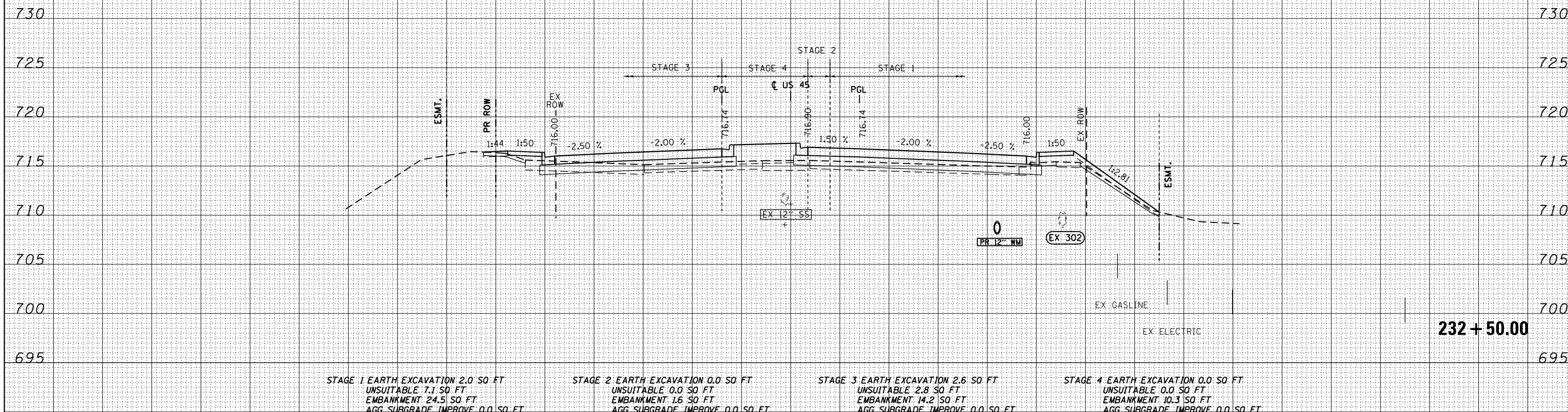
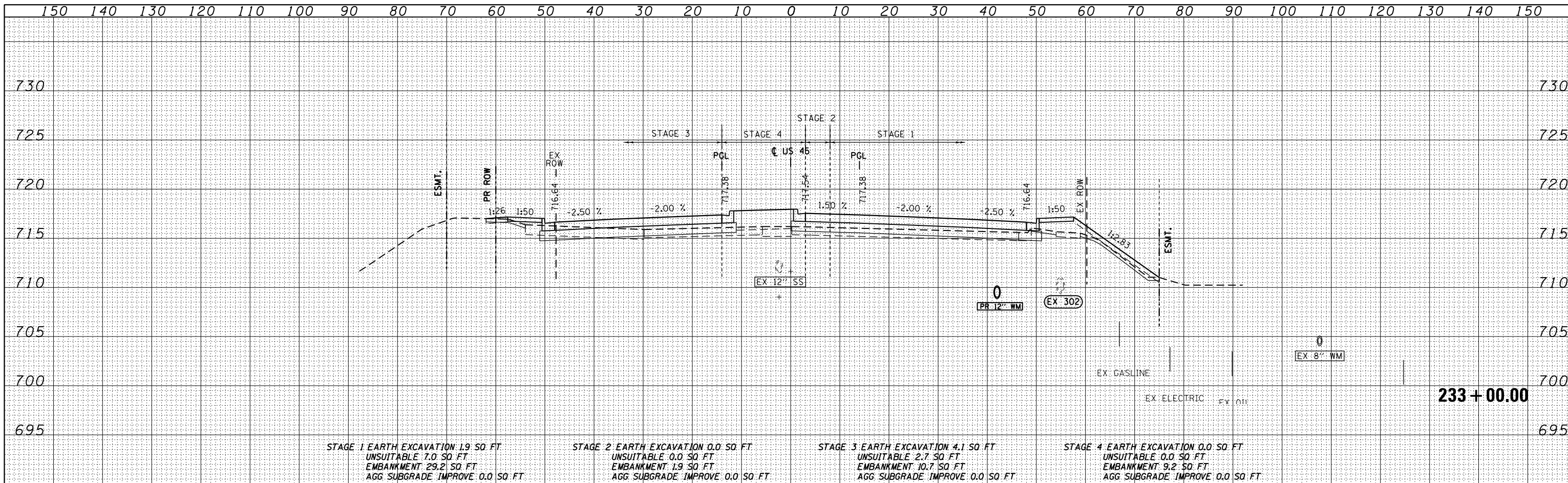


FILE NAME = D160M61-SHT-XSST01.dgn	USER NAME = Anthony.Plutz	DESIGNED - JCL	REVISED -	STATE OF ILLINOIS DEPARTMENT OF TRANSPORTATION	US 45 CROSS SECTIONS			F.A.P. RTE. 330	SECTION 103R-4	COUNTY COOK	TOTAL SHEETS 877	SHEET NO. 768
	PLOT SCALE = 20.0000' / in.	CHECKED - MJT	REVISED -		SCALE: 1"=10'H; 1"=5'V			XS-US45-63		CONTRACT NO. 60M61		
	PLOT DATE = 3/13/2013	DATE - 03/13/2013	REVISED -		SHEET NO. 63 OF 123 SHEETS			STA. 231+50.00 TO STA. 232+00.00		ILLINOIS FED. AID PROJECT		

DATE	
BY	
SURVEYED	
PLOTTED	
TEMPLATE	
AREAS	
CHECKED	
NO.	
FINL	
SURVEY	
NOTE BOOK	
AREAS	
CHECKED	
NO.	

DATE	
BY	
SURVEYED	
PLOTTED	
TEMPLATE	
AREAS	
CHECKED	
NO.	
ORIG	
SURVEY	
NOTE BOOK	
AREAS	
CHECKED	
NO.	

100 S. WACKER DR.
 CHICAGO, IL 60606
 TEL (312) 939-4000
 FAX (312) 939-4098

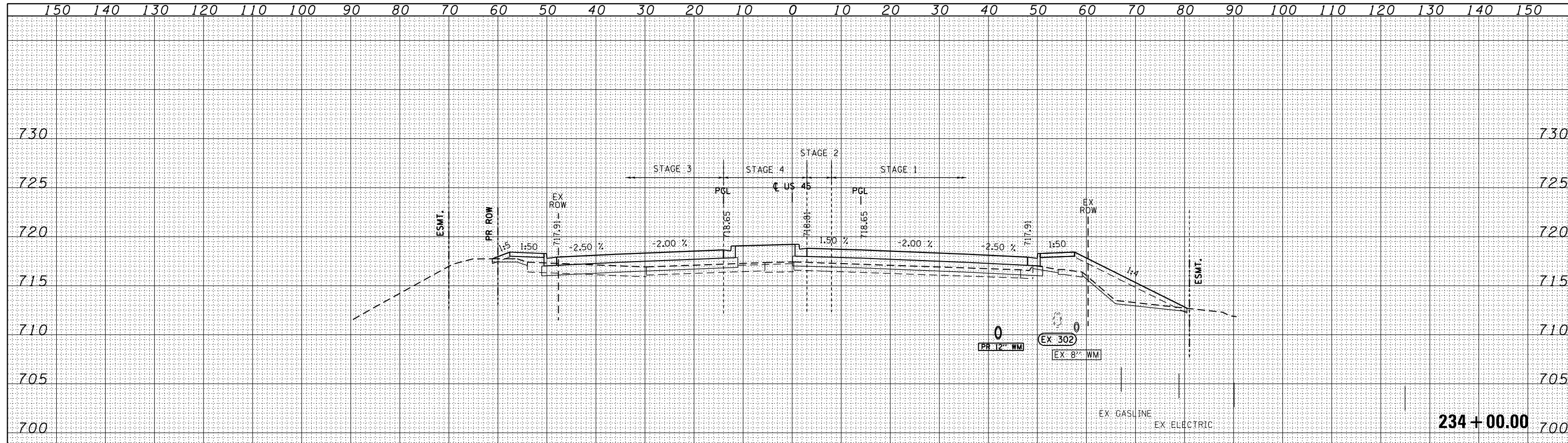


FILE NAME =	USER NAME = Anthony.Plutz	DESIGNED - JCL	REVISED -	STATE OF ILLINOIS DEPARTMENT OF TRANSPORTATION	US 45 CROSS SECTIONS SCALE: 1"=10'H; 1"=5'V SHEET NO. 64 OF 123 SHEETS STA. 232+50.00 TO STA. 233+00.00			F.A.P. RFE.	SECTION	COUNTY	TOTAL SHEETS	SHEET NO.
D160M61-SHT-XSST01.dgn		DRAWN - JCL	REVISED -					330	103R-4	COOK	877	769
		PLOT SCALE = 20.0000' / in.	REVISIED -					XS-US45-64 CONTRACT NO. 60M61				
		PLOT DATE = 3/13/2013	REVISIED -									ILLINOIS FED. AID PROJECT

DATE	
BY	
SURVEYED	
PLOTTED	
TEMPLATE	
AREAS	
CHECKED	
NO.	

DATE	
BY	
SURVEYED	
PLOTTED	
TEMPLATE	
AREAS	
CHECKED	
NO.	

100 S. WACKER DR.
 CHICAGO, IL 60606
 TEL 312/939-4000
 FAX 312/939-4198

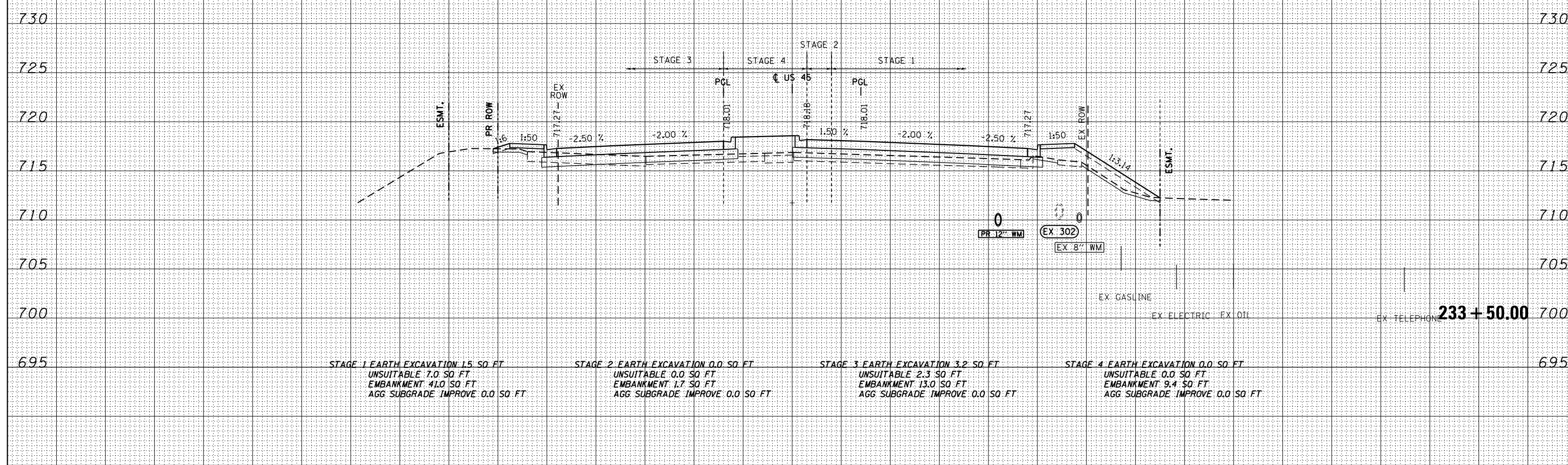


STAGE 1 EARTH EXCAVATION 1.4 SQ FT
 UNSUITABLE 8.8 SQ FT
 EMBANKMENT 63.5 SQ FT
 AGG. SUBGRADE IMPROVE 0.0 SQ FT

STAGE 2 EARTH EXCAVATION 0.0 SQ FT
 UNSUITABLE 0.0 SQ FT
 EMBANKMENT 2.2 SQ FT
 AGG. SUBGRADE IMPROVE 0.0 SQ FT

STAGE 3 EARTH EXCAVATION 1.4 SQ FT
 UNSUITABLE 2.4 SQ FT
 EMBANKMENT 18.9 SQ FT
 AGG. SUBGRADE IMPROVE 0.0 SQ FT

STAGE 4 EARTH EXCAVATION 0.0 SQ FT
 UNSUITABLE 0.0 SQ FT
 EMBANKMENT 10.8 SQ FT
 AGG. SUBGRADE IMPROVE 0.0 SQ FT



STAGE 1 EARTH EXCAVATION 1.5 SQ FT
 UNSUITABLE 7.0 SQ FT
 EMBANKMENT 41.0 SQ FT
 AGG. SUBGRADE IMPROVE 0.0 SQ FT

STAGE 2 EARTH EXCAVATION 0.0 SQ FT
 UNSUITABLE 0.0 SQ FT
 EMBANKMENT 1.7 SQ FT
 AGG. SUBGRADE IMPROVE 0.0 SQ FT

STAGE 3 EARTH EXCAVATION 3.2 SQ FT
 UNSUITABLE 2.3 SQ FT
 EMBANKMENT 13.0 SQ FT
 AGG. SUBGRADE IMPROVE 0.0 SQ FT

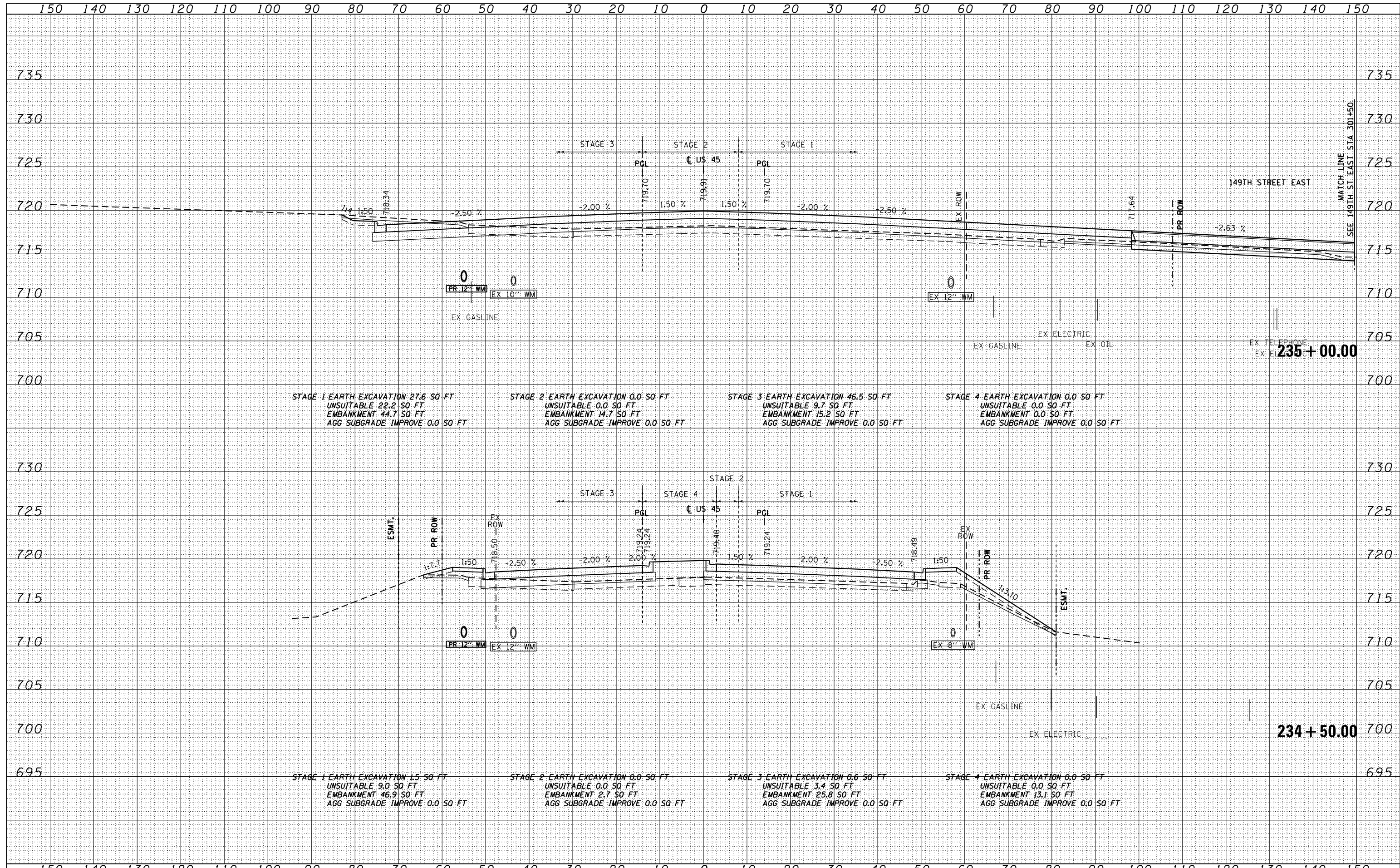
STAGE 4 EARTH EXCAVATION 0.0 SQ FT
 UNSUITABLE 0.0 SQ FT
 EMBANKMENT 9.4 SQ FT
 AGG. SUBGRADE IMPROVE 0.0 SQ FT

FILE NAME = D:\60M61-SHT-XSST01.dgn	USER NAME = Anthony.Plutz	DESIGNED - JCL	REVISED -	STATE OF ILLINOIS DEPARTMENT OF TRANSPORTATION	US 45 CROSS SECTIONS		F.A.P. R.E. 330	SECTION 103R-4	COUNTY COOK	TOTAL SHEETS 877	SHEET NO. 770	
	PLOT SCALE = 20.0000' / in.	CHECKED - MJT	REVISED -		SCALE: 1"=10'H; 1"=5' V		SHEET NO. 65 OF 123 SHEETS	STA. 233+50.00	TO STA. 234+00.00	CONTRACT NO. 60M61		
	PLOT DATE = 3/13/2013	DATE - 03/13/2013	REVISED -		ILLINOIS FED. AID PROJECT							

DATE	
BY	
SURVEYED	
PLOTTED	
TEMPLATE	
AREAS	
CHECKED	
NO.	

DATE	
BY	
SURVEYED	
PLOTTED	
TEMPLATE	
AREAS	
CHECKED	
NO.	

100 S. WACKER DR.
 CHICAGO, IL 60606
 TEL 312/939-4000
 FAX 312/939-4199

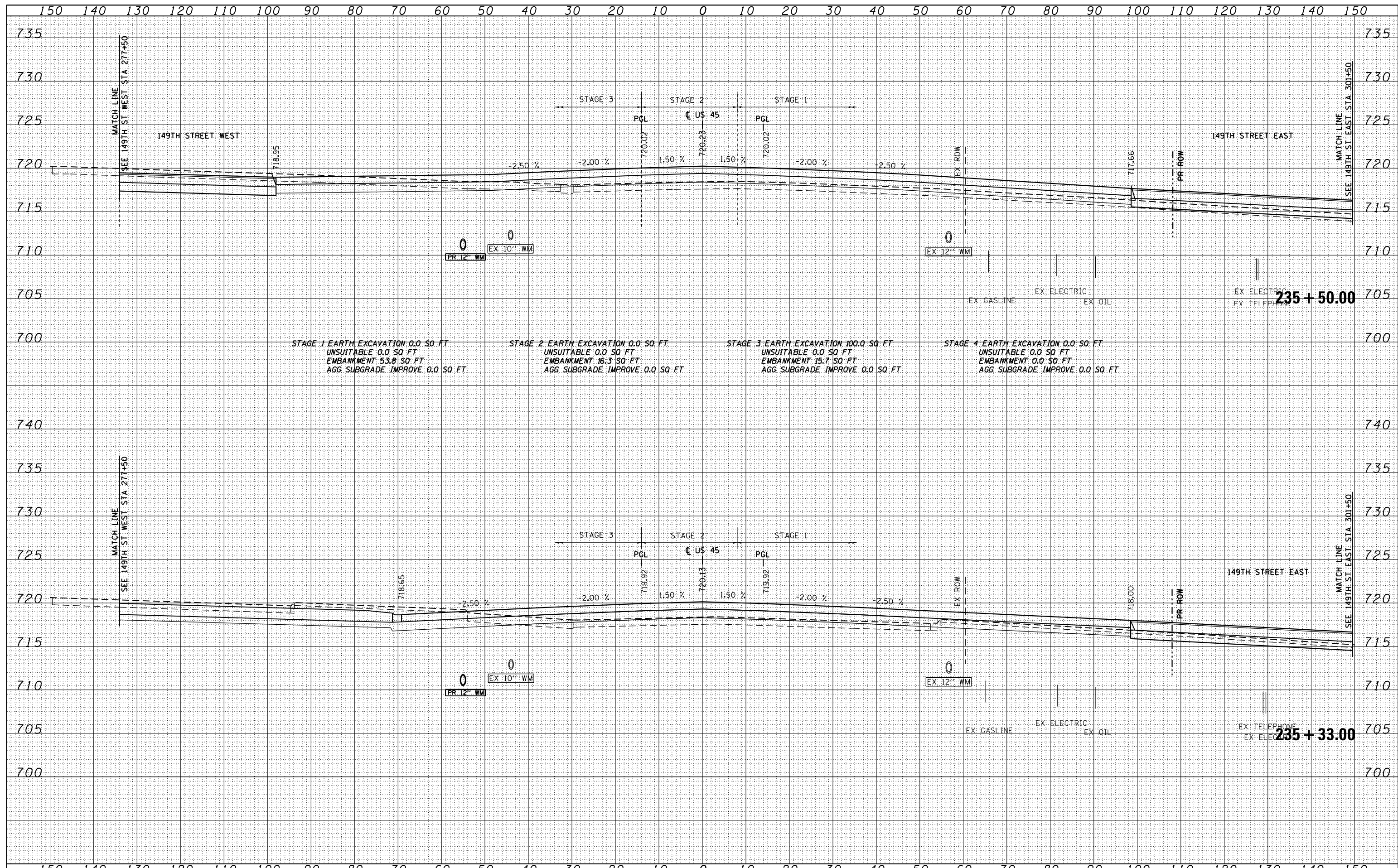


FILE NAME =	USER NAME = Anthony.Plutz	DESIGNED - JCL	REVISED -	STATE OF ILLINOIS DEPARTMENT OF TRANSPORTATION	US 55 CROSS SECTIONS SCALE: 1"=10'H; 1"=5'V SHEET NO. 66 OF 123 SHEETS STA. 234+50.00 TO STA. 235+00.00			F.A.P. RTE.	SECTION	COUNTY	TOTAL SHEETS	SHEET NO.
D160M61-SHT-XSST01.dgn		DRAWN - JCL	REVISED -					330	103R-4	COOK	877	771
		PLOT SCALE = 20.0000' / in.	CHECKED - MJT					REVISED -	XS-US45-66			CONTRACT NO. 60M61
		PLOT DATE = 3/13/2013	DATE - 03/13/2013					REVISED -	ILLINOIS FED. AID PROJECT			

DATE	
BY	
SURVEYED	
PLOTTED	
TEMPLATE	
AREAS CHECKED	
NO.	

DATE	
BY	
SURVEYED	
PLOTTED	
TEMPLATE	
AREAS CHECKED	
NO.	

100 S. WACKER DR.
 CHICAGO, IL 60606
 TEL (312) 939-1000
 FAX (312) 939-4198

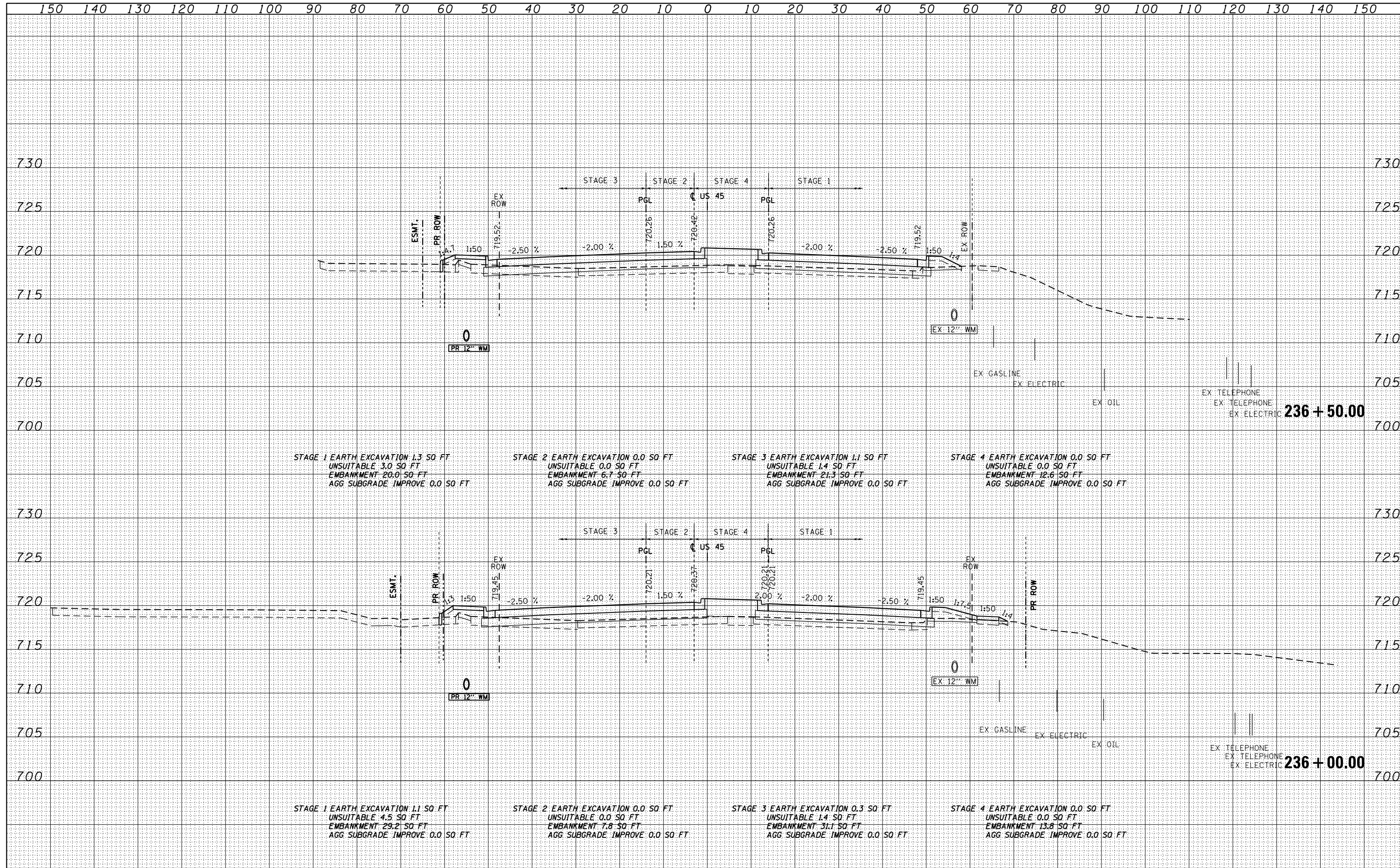


FILE NAME = D:\60M61-SHT-XSST01.dgn	USER NAME = Anthony.Plutz	DESIGNED - JCL	REVISED -	STATE OF ILLINOIS DEPARTMENT OF TRANSPORTATION US 45 CROSS SECTIONS SCALE: 1"=10'H; 1"=5'V SHEET NO. 67 OF 123 SHEETS STA. 235+33.00 TO STA. 235+50.00	F.A.P. RTE. 330	SECTION 103R-4	COUNTY COOK	TOTAL SHEETS 877	SHEET NO. 772
PLOT SCALE = 20.0000' / in.	CHECKED - MJT	REVISED -	XS-US45-67		CONTRACT NO. 60M61				
PLOT DATE = 3/13/2013	DATE - 03/13/2013	REVISED -	ILLINOIS FED. AID PROJECT						

DATE	
BY	
SURVEYED	
PLOTTED	
TEMPLATE	
AREAS	
CHECKED	
NO.	

DATE	
BY	
SURVEYED	
PLOTTED	
TEMPLATE	
AREAS	
CHECKED	
NO.	

100 S. WACKER DR.
 CHICAGO, IL 60606
 TEL 312/939-4000
 FAX 312/939-4198

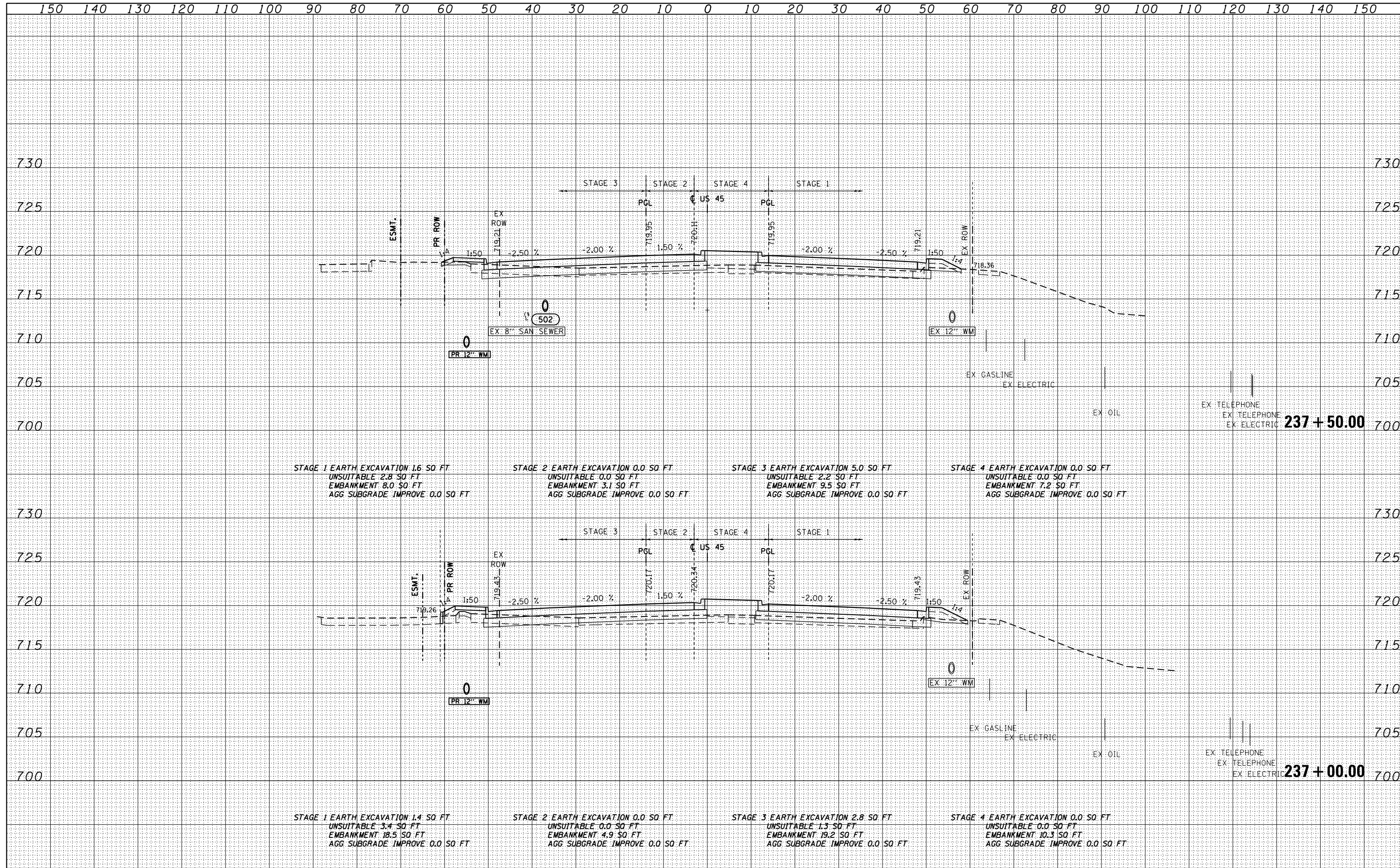


FILE NAME =	USER NAME = Anthony.Plutz	DESIGNED - JCL	REVISED -	STATE OF ILLINOIS DEPARTMENT OF TRANSPORTATION	US 55 CROSS SECTIONS SCALE: 1"=10'H; 1"=5' V SHEET NO. 68 OF 123 SHEETS STA. 236+00.00 TO STA. 236+50.00			F.A.P. RTE.	SECTION	COUNTY	TOTAL SHEETS	SHEET NO.
D160M61-SHT-XSST01.dgn		DRAWN - JCL	REVISED -					330	103R-4	COOK	877	773
		PLOT SCALE = 20.0000" / in.	CHECKED - MJT					REVISED -	XS-US45-68			CONTRACT NO. 60M61
		PLOT DATE = 3/13/2013	DATE - 03/13/2013					REVISED -	ILLINOIS FED. AID PROJECT			

DATE	
BY	
SURVEYED	
PLOTTED	
TEMPLATE	
AREAS	
CHECKED	
NO.	

DATE	
BY	
SURVEYED	
PLOTTED	
TEMPLATE	
AREAS	
CHECKED	
NO.	

100 S. WACKER DR.
 CHICAGO, IL 60606
 TEL (312) 939-4000
 FAX (312) 939-4198

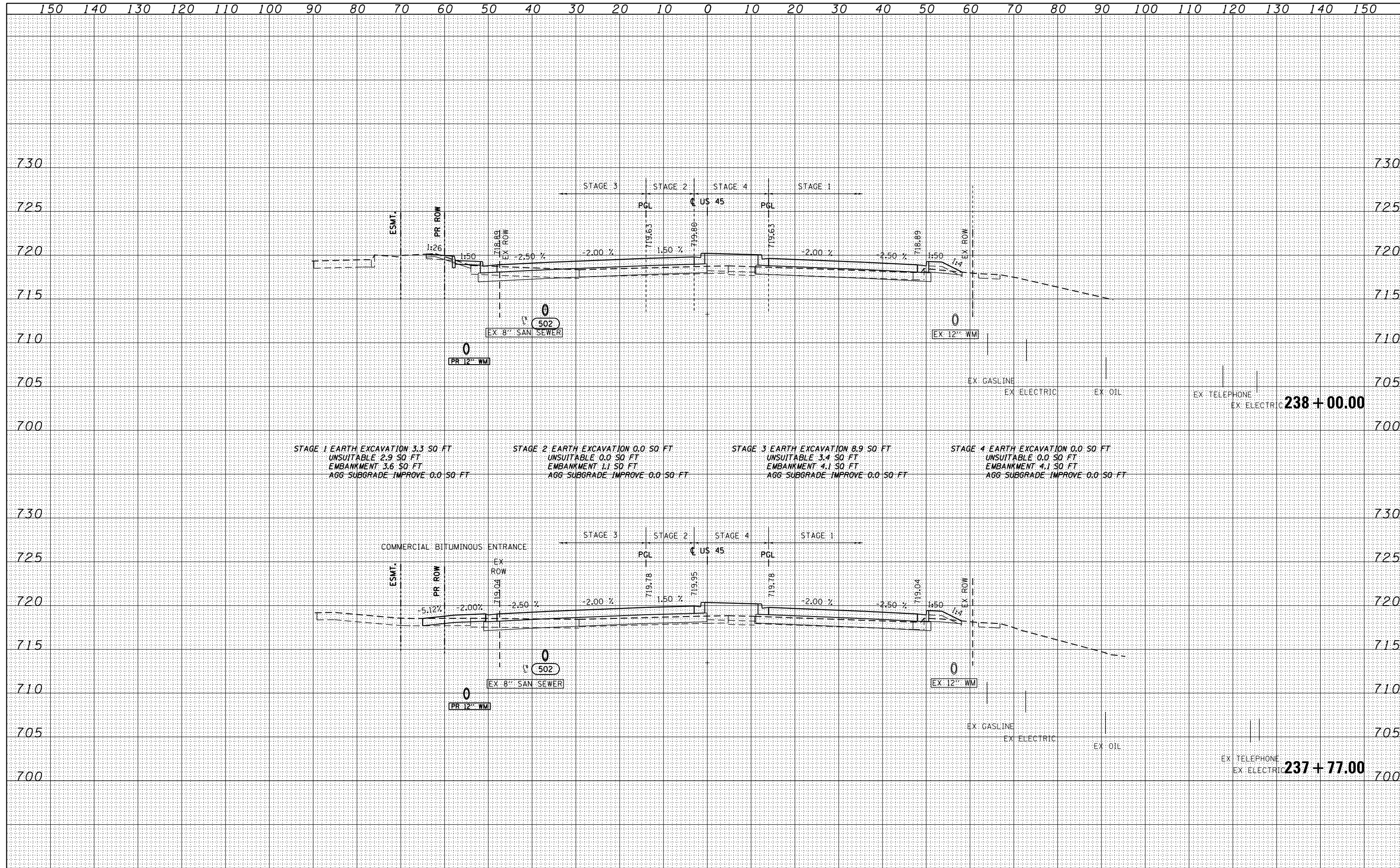


FILE NAME =	USER NAME = Anthony.Plutz	DESIGNED - JCL	REVISED -	STATE OF ILLINOIS DEPARTMENT OF TRANSPORTATION	US 45 CROSS SECTIONS - SCALE: 1"=10'H; 1"=5'V SHEET NO. 69 OF 123 SHEETS STA. 237+00.00 TO STA. 237+50.00	F.A.P. RTE.	SECTION	COUNTY	TOTAL SHEETS	SHEET NO.	
D160M61-SHT-XSSH01.dgn		DRAWN - JCL	REVISED -			330	103R-4	COOK	877	774	
		PLOT SCALE = 20.0000' / in.	CHECKED - MJT			REVISED -	XS-US45-69 CONTRACT NO. 60M61				
		PLOT DATE = 3/13/2013	DATE - 03/13/2013			REVISED -	ILLINOIS FED. AID PROJECT				

DATE	
BY	
SURVEYED	
PLOTTED	
TEMPLATE	
AREAS	
CHECKED	
FINAL SURVEY	
NOTE BOOK	
NO.	

DATE	
BY	
SURVEYED	
PLOTTED	
TEMPLATE	
AREAS	
CHECKED	
ORIGINAL SURVEY	
NOTE BOOK	
NO.	

100 S. WACKER DR.
 CHICAGO, IL 60606
 TEL 312/939-4000
 FAX 312/939-4198

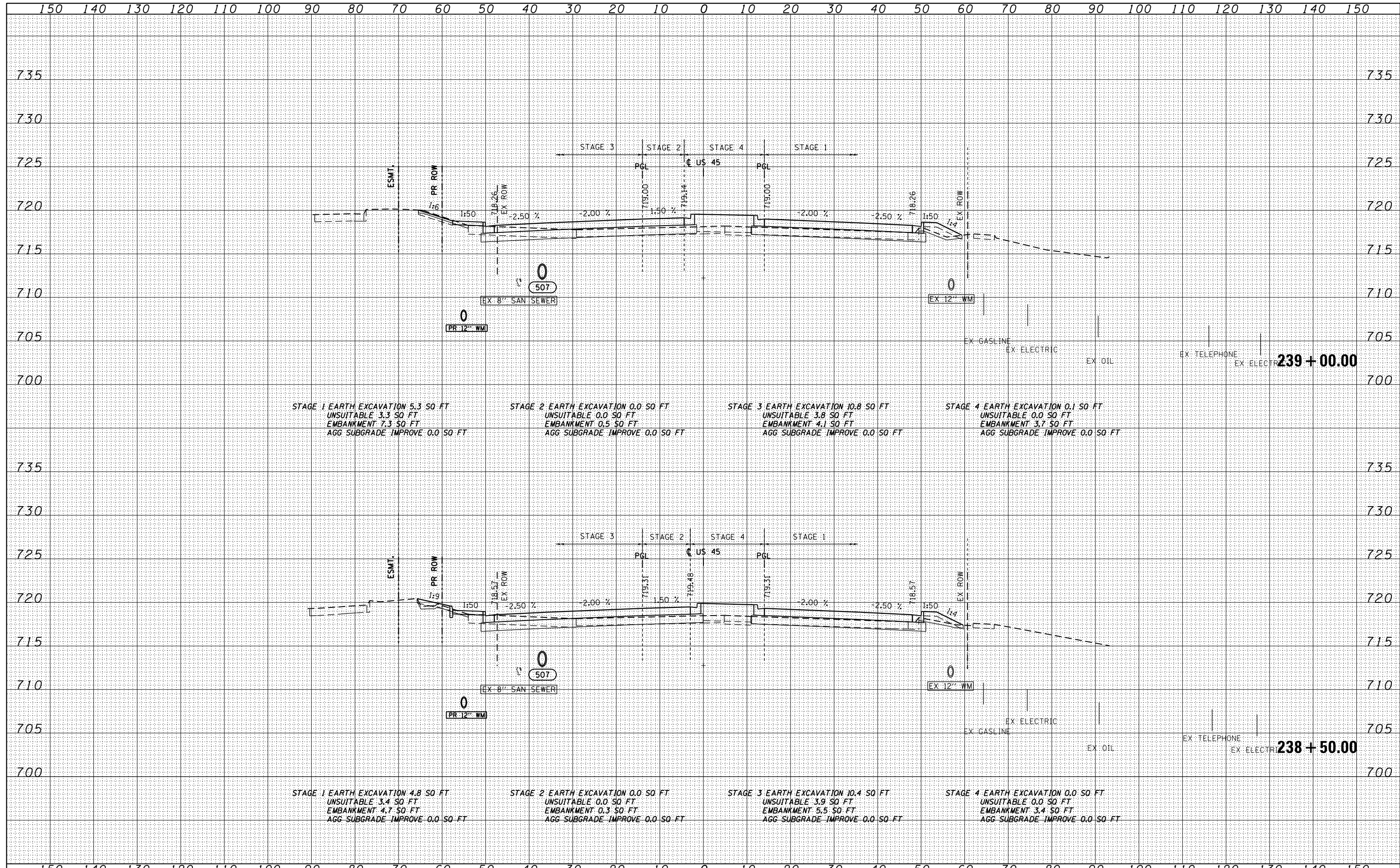


FILE NAME =	USER NAME = Anthony.Plutz	DESIGNED - JCL	REVISED -	STATE OF ILLINOIS DEPARTMENT OF TRANSPORTATION US 45 CROSS SECTIONS SCALE: 1"=10'H; 1"=5' V SHEET NO. 70 OF 123 SHEETS STA. 237+77.00 TO STA. 238+00.00	F.A.P. RTE.	SECTION	COUNTY	TOTAL SHEETS	SHEET NO.
D160M61-SHT-XSST01.dgn		DRAWN - JCL	REVISED -		330	103R-4	COOK	877	775
		PLOT SCALE = 20.0000' / in.	CHECKED - MJT		REVISED -	XS-US45-70		CONTRACT NO. 60M61	
		PLOT DATE = 3/13/2013	DATE - 03/13/2013		REVISED -	ILLINOIS FED. AID PROJECT			

DATE	
BY	
FINISHED SURVEY	
PLOTTED	
TEMPLATE	
AREAS CHECKED	
NO.	

DATE	
BY	
ORIGINAL SURVEY	
PLOTTED	
TEMPLATE	
AREAS CHECKED	
NO.	

100 S. WACKER DR.
 CHICAGO, IL 60606
 TEL (312) 939-4000
 FAX (312) 939-4098

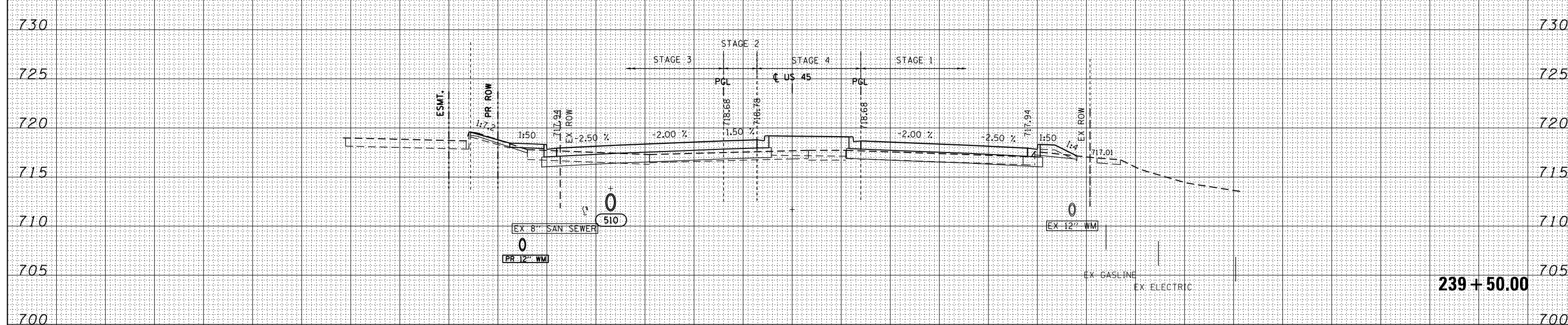
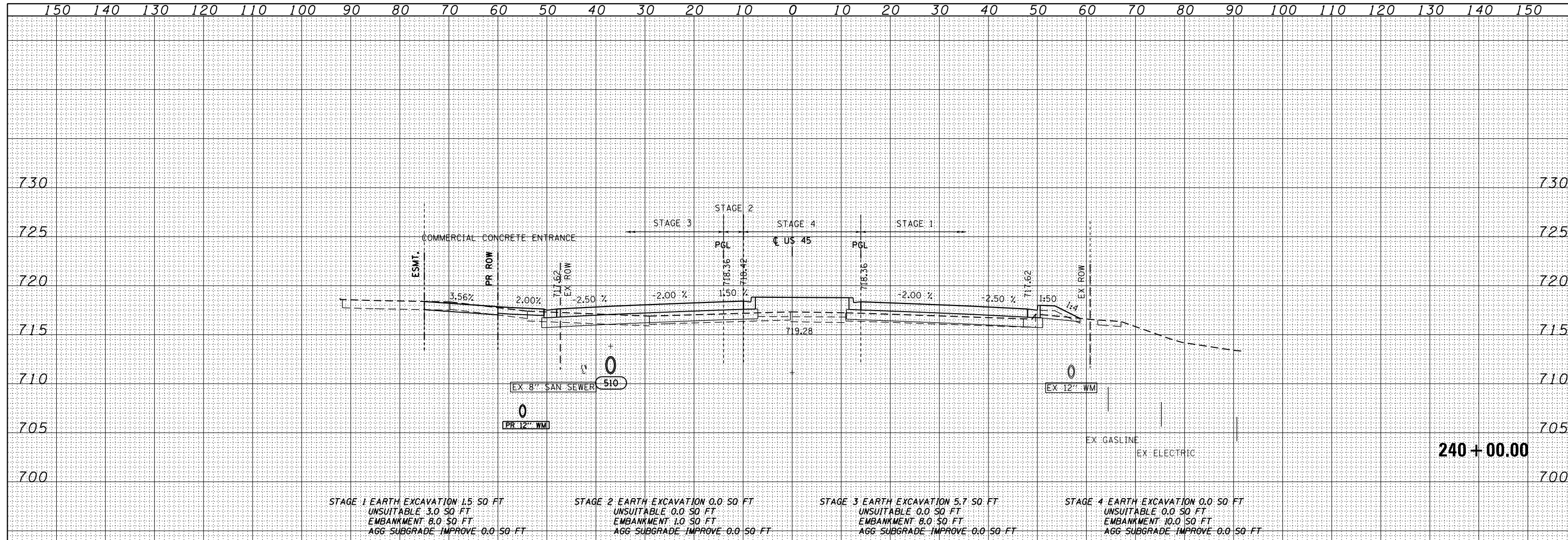


FILE NAME =	USER NAME = Anthony.Plutz	DESIGNED - JCL	REVISED -	STATE OF ILLINOIS DEPARTMENT OF TRANSPORTATION US 54 CROSS SECTIONS SCALE: 1"=10'H; 1"=5' V SHEET NO. 71 OF 123 SHEETS STA. 238+50.00 TO STA. 239+00.00	F.A.P. RTE.	SECTION	COUNTY	TOTAL SHEETS	SHEET NO.
D160M61-SHT-XSST01.dgn		DRAWN - JCL	REVISED -		330	103R-4	COOK	877	776
		PLOT SCALE = 20.0000' / in.	REVISED -		XS-US45-71 CONTRACT NO. 60M61 ILLINOIS FED. AID PROJECT				
		PLOT DATE = 3/13/2013	REVISED -						

DATE	
BY	
SURVEYED	
PLOTTED	
TEMPLATE	
AREAS	
CHECKED	
NO.	

DATE	
BY	
SURVEYED	
PLOTTED	
TEMPLATE	
AREAS	
CHECKED	
NO.	

100 S. WACKER DR.
 CHICAGO, IL 60606
 TEL 312/939-4000
 FAX 312/939-4198



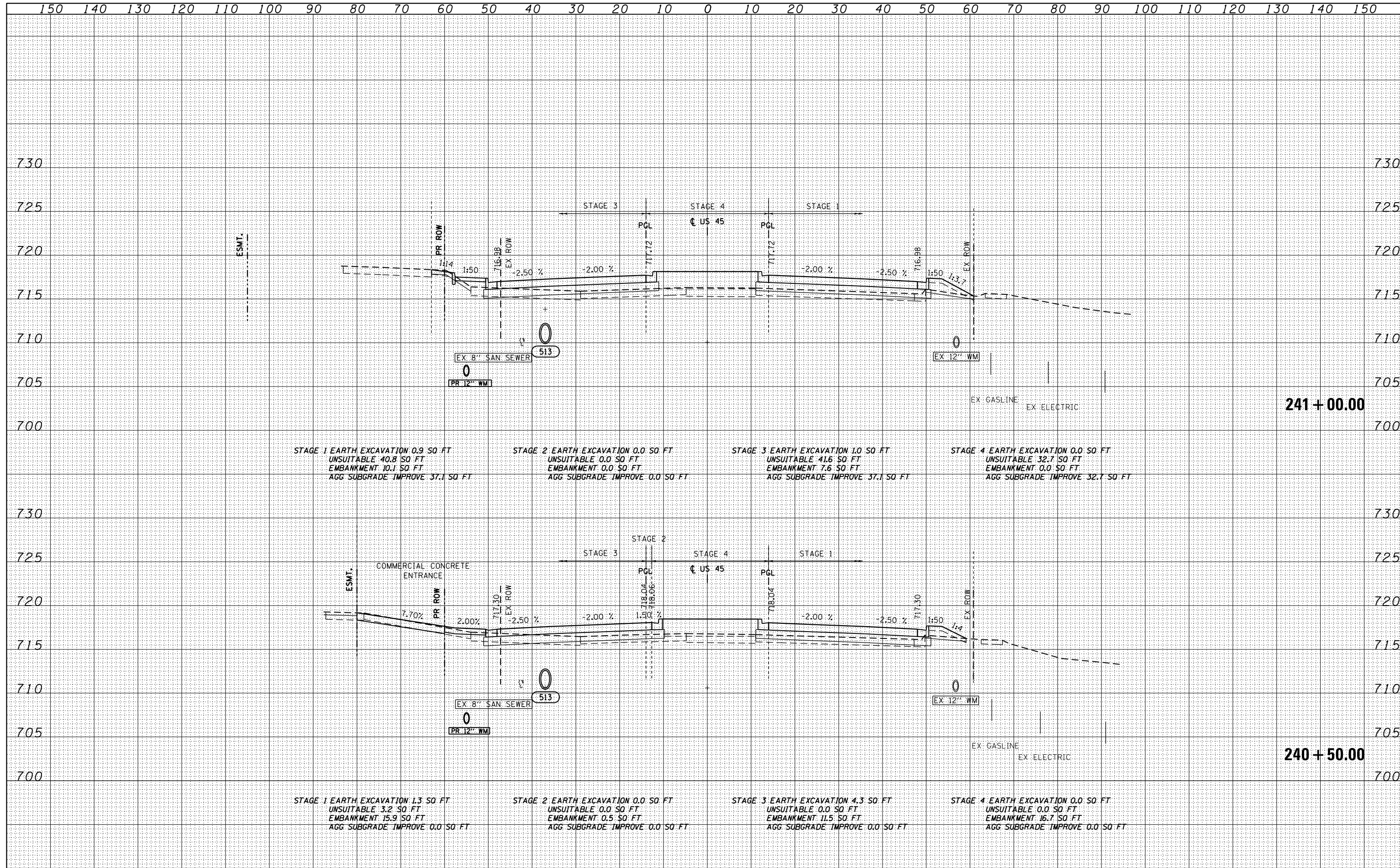
FILE NAME =	USER NAME = Anthony.Plutz	DESIGNED - JCL	REVISED -	STATE OF ILLINOIS DEPARTMENT OF TRANSPORTATION	US 45 CROSS SECTIONS			F.A.P. RFE.	SECTION	COUNTY	TOTAL SHEETS	SHEET NO.
D160M61-SHT-XSST01.dgn		DRAWN - JCL	REVISED -		330	103R-4	COOK	877	777			
		CHECKED - MJT	REVISED -		XS-US45-72			CONTRACT NO. 60M61				
		DATE - 03/13/2013	REVISED -		ILLINOIS FED. AID PROJECT							

SCALE: 1"=10'H; 1"=5' V SHEET NO. 72 OF 123 SHEETS STA. 239+50.00 TO STA. 240+00.00

DATE	
BY	
FINISHED SURVEY	
PLOTTED	
TEMPLATE	
NOTE BOOK	
AREAS CHECKED	

DATE	
BY	
ORIGINAL SURVEY	
PLOTTED	
TEMPLATE	
NOTE BOOK	
AREAS CHECKED	

100 S. WACKER DR.
 CHICAGO, IL 60606
 TEL: (312) 939-4000
 FAX: (312) 939-4098

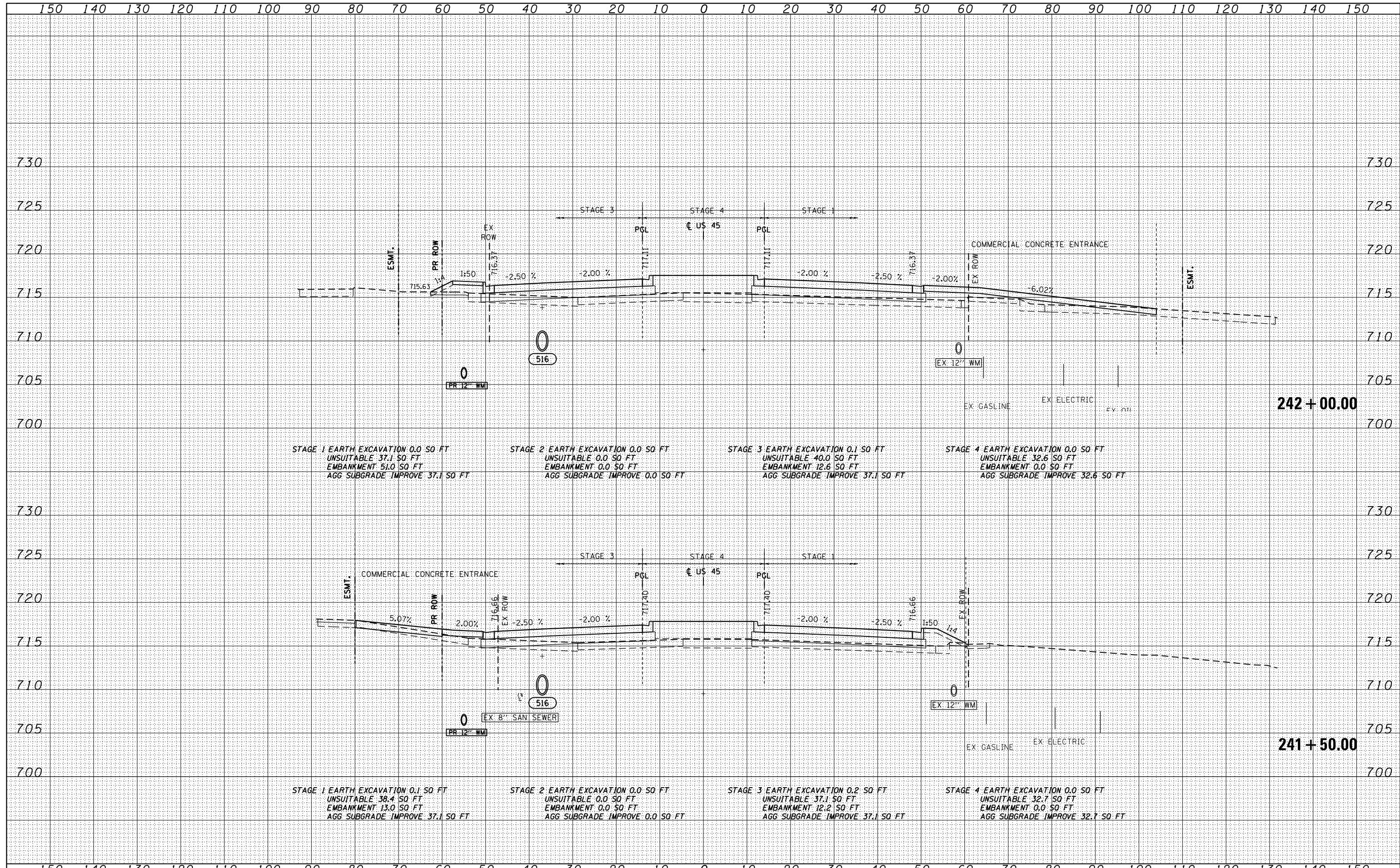


FILE NAME = D160M61-SHT-XSST01.dgn	USER NAME = Anthony.Plutz	DESIGNED - JCL	REVISED -	STATE OF ILLINOIS DEPARTMENT OF TRANSPORTATION	US 45 CROSS SECTIONS			F.A.P. RFE. 330	SECTION 103R-4	COUNTY COOK	TOTAL SHEETS 877	SHEET NO. 778	
	PLOT SCALE = 20.0000' / in.	CHECKED - MJT	REVISED -		SCALE: 1"=10'H; 1"=5'V			SHEET NO. 73 OF 123 SHEETS		STA. 240+50.00 TO STA. 241+00.00		CONTRACT NO. 60M61	
	PLOT DATE = 3/13/2013	DATE - 03/13/2013	REVISED -		ILLINOIS FED. AID PROJECT								

DATE	
BY	
FINISHED SURVEY	
PLOTTED	
TEMPLATE	
NOTE BOOK	
AREAS CHECKED	

DATE	
BY	
ORIGINAL SURVEY	
PLOTTED	
TEMPLATE	
NOTE BOOK	
AREAS CHECKED	

100 S. WACKER DR.
 CHICAGO, IL 60606
 TEL 312/939-0000
 FAX 312/939-0198

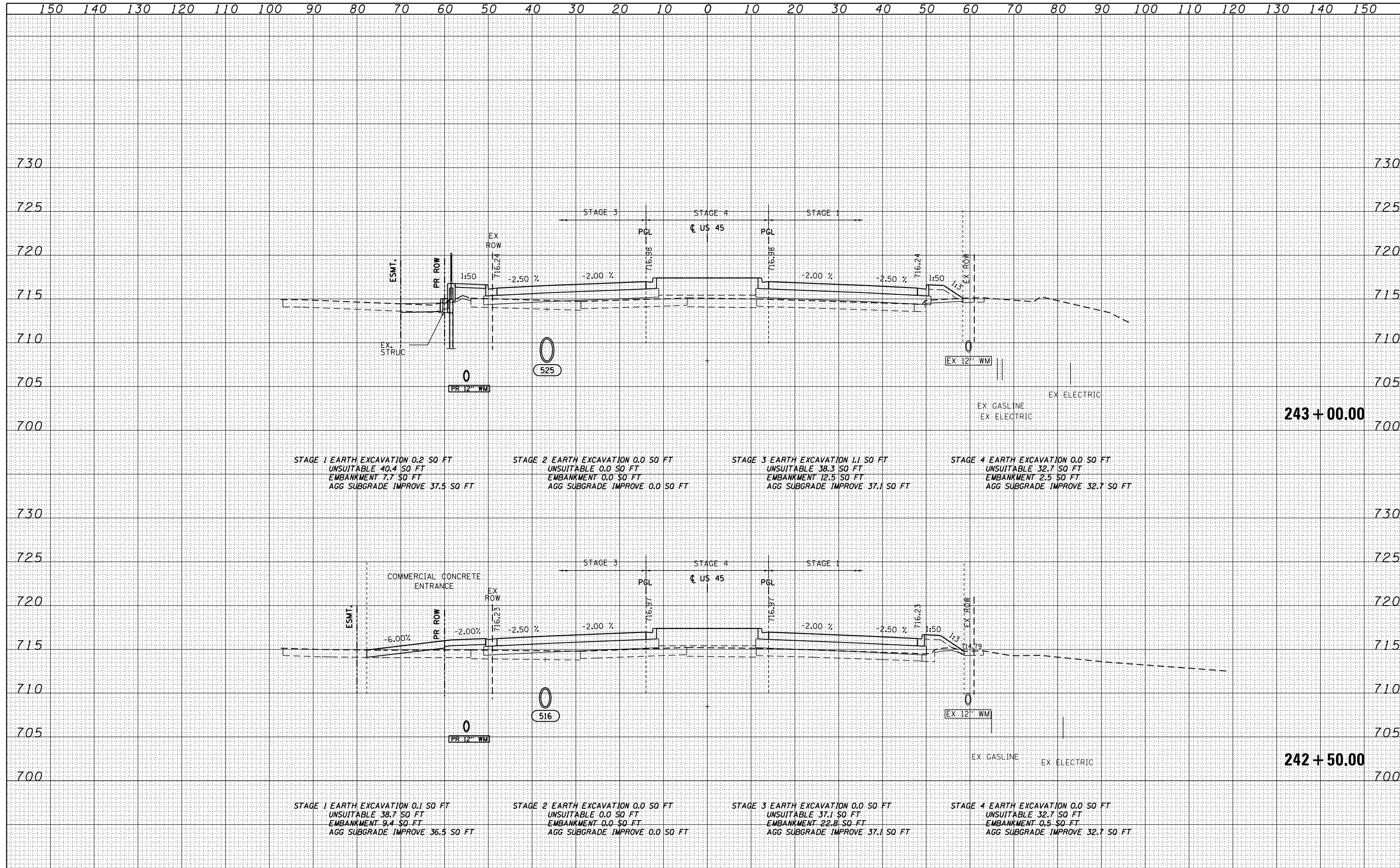


FILE NAME = D:\60606\1-SHT-XSST01.dgn	USER NAME = Anthony.Plutz	DESIGNED - JCL	REVISED -	STATE OF ILLINOIS DEPARTMENT OF TRANSPORTATION US 55 CROSS SECTIONS SCALE: 1"=10'H; 1"=5'V SHEET NO. 74 OF 123 SHEETS STA. 241+50.00 TO STA. 242+00.00	F.A.P. RTE. 330	SECTION 103R-4	COUNTY COOK	TOTAL SHEETS 877	SHEET NO. 779
	PLOT SCALE = 20.0000' / in.	CHECKED - MJT	REVISED -		XS-US45-74		CONTRACT NO. 60M61		
	PLOT DATE = 3/13/2013	DATE - 03/13/2013	REVISED -		ILLINOIS FED. AID PROJECT				

DATE	
BY	
FINISHED SURVEY	
PLOTTED	
TEMPLATE	
NOTE BOOK	
AREAS CHECKED	

DATE	
BY	
ORIGINAL SURVEY	
PLOTTED	
TEMPLATE	
NOTE BOOK	
AREAS CHECKED	

100 S. WACKER DR.
 SUITE 200
 CHICAGO, IL 60606
 TEL (312) 939-1000
 FAX (312) 939-4198

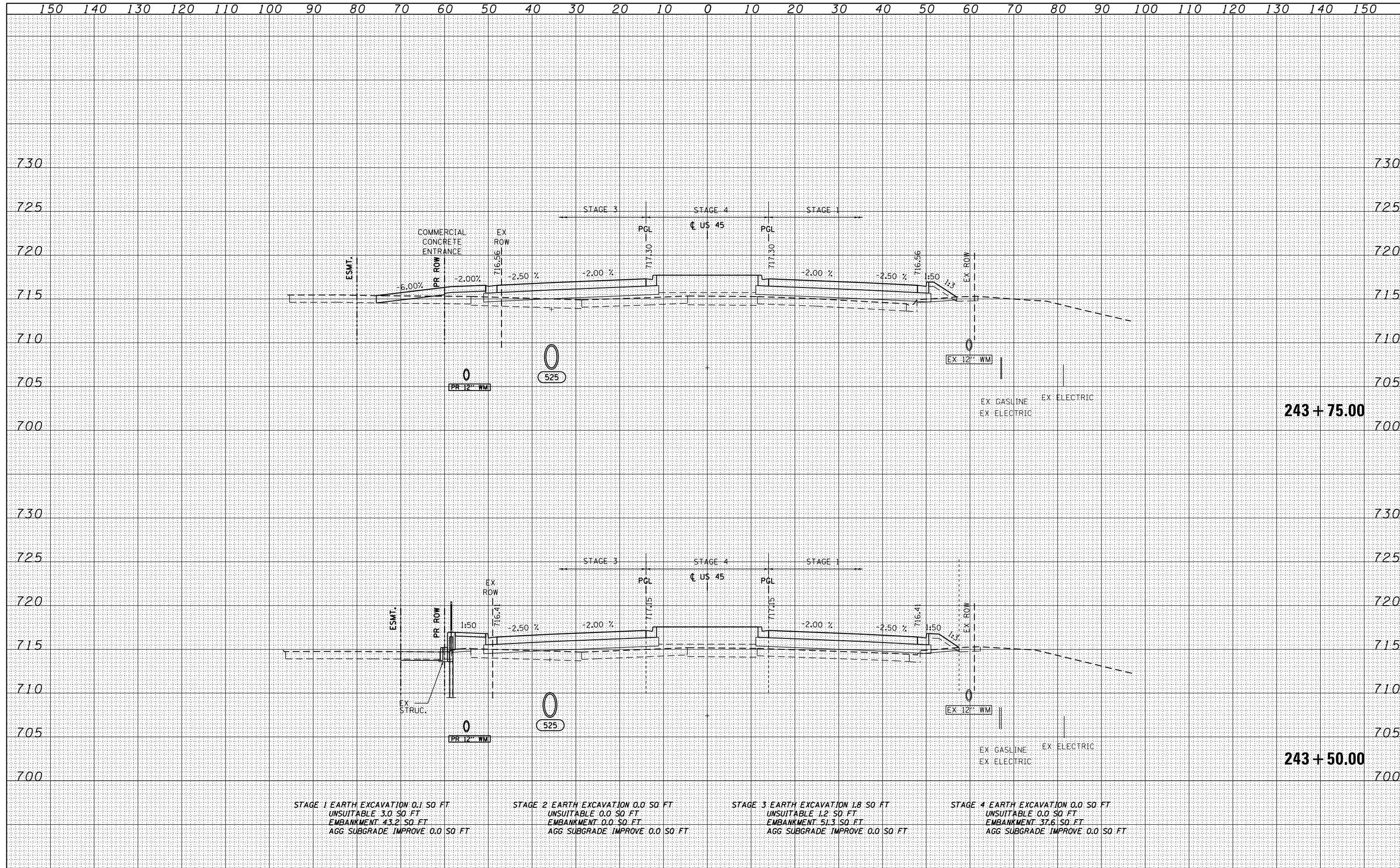


FILE NAME = D160M61-SHT-XSST01.dgn	USER NAME = Anthony.Plutz	DESIGNED - JCL	REVISED -	STATE OF ILLINOIS DEPARTMENT OF TRANSPORTATION US 45 CROSS SECTIONS SCALE: 1"=10'H; 1"=5' V SHEET NO. 75 OF 123 SHEETS STA. 242+50.00 TO STA. 243+00.00	F.A.P. R.E. 330	SECTION 103R-4	COUNTY COOK	TOTAL SHEETS 877	SHEET NO. 780	
		DRAWN - JCL	REVISED -		XS-US45-75		CONTRACT NO. 60M61			
		PLOT SCALE = 20.0000' / in.	REVISOR - MJT		ILLINOIS FED. AID PROJECT					
		PLOT DATE = 3/13/2013	DATE = 03/13/2013							

DATE	
BY	
SURVEYED	
PLOTTED	
TEMPLATE	
NOTE BOOK	
AREAS CHECKED	
NO.	

DATE	
BY	
SURVEYED	
PLOTTED	
TEMPLATE	
NOTE BOOK	
AREAS CHECKED	
NO.	

100 S. WACKER DR.
 SUITE 200
 CHICAGO, IL 60606
 TEL (312) 939-4000
 FAX (312) 939-4098



STAGE 1 EARTH EXCAVATION 0.1 SQ. FT.
 UNSUITABLE 3.0 SQ. FT.
 EMBANKMENT 43.2 SQ. FT.
 AGG. SUBGRADE IMPROVE 0.0 SQ. FT.

STAGE 2 EARTH EXCAVATION 0.0 SQ. FT.
 UNSUITABLE 0.0 SQ. FT.
 EMBANKMENT 0.0 SQ. FT.
 AGG. SUBGRADE IMPROVE 0.0 SQ. FT.

STAGE 3 EARTH EXCAVATION 1.8 SQ. FT.
 UNSUITABLE 1.2 SQ. FT.
 EMBANKMENT 51.3 SQ. FT.
 AGG. SUBGRADE IMPROVE 0.0 SQ. FT.

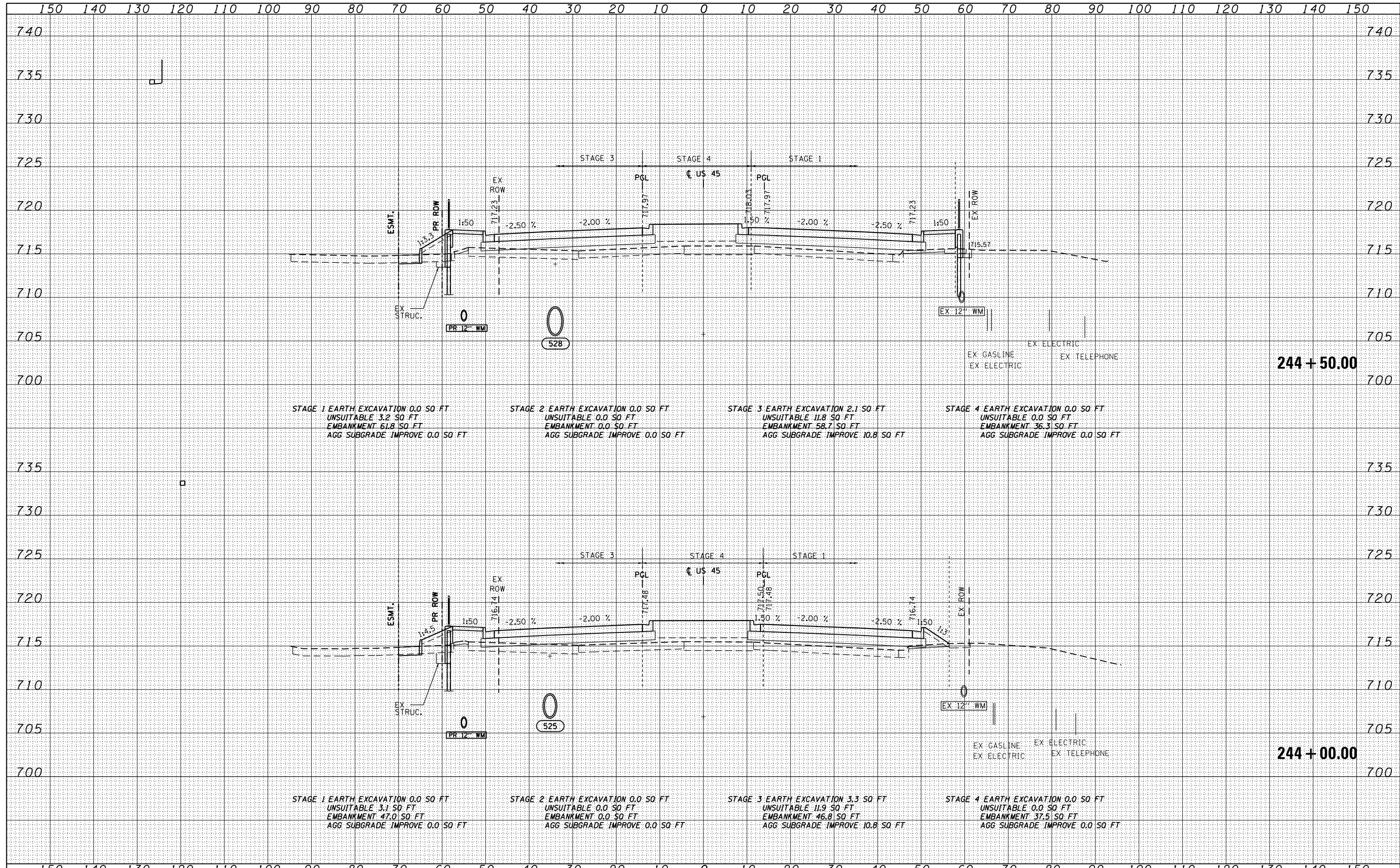
STAGE 4 EARTH EXCAVATION 0.0 SQ. FT.
 UNSUITABLE 0.0 SQ. FT.
 EMBANKMENT 37.6 SQ. FT.
 AGG. SUBGRADE IMPROVE 0.0 SQ. FT.

FILE NAME = D:\6061-SHT-XSHT01.dgn	USER NAME = Anthony.Plutz	DESIGNED - JCL	REVISED -	STATE OF ILLINOIS DEPARTMENT OF TRANSPORTATION	US 45 CROSS SECTIONS SCALE: 1"=10'H; 1"=5' V SHEET NO. 76 OF 123 SHEETS STA. 243+50.00 TO STA. 243+75.00			F.A.P. RTE. 330	SECTION 103R-4	COUNTY COOK	TOTAL SHEETS 877	SHEET NO. 781
	PLOT SCALE = 20.0000' / in.	CHECKED - MJT	REVISED -					XS-US45-76			CONTRACT NO. 60M61	
	PLOT DATE = 3/13/2013	DATE - 03/13/2013	REVISED -					ILLINOIS FED. AID PROJECT				

DATE	
BY	
FINISHED	
NO. OF SHEETS	
DATE	
BY	
FINISHED	
NO. OF SHEETS	
DATE	
BY	
FINISHED	
NO. OF SHEETS	

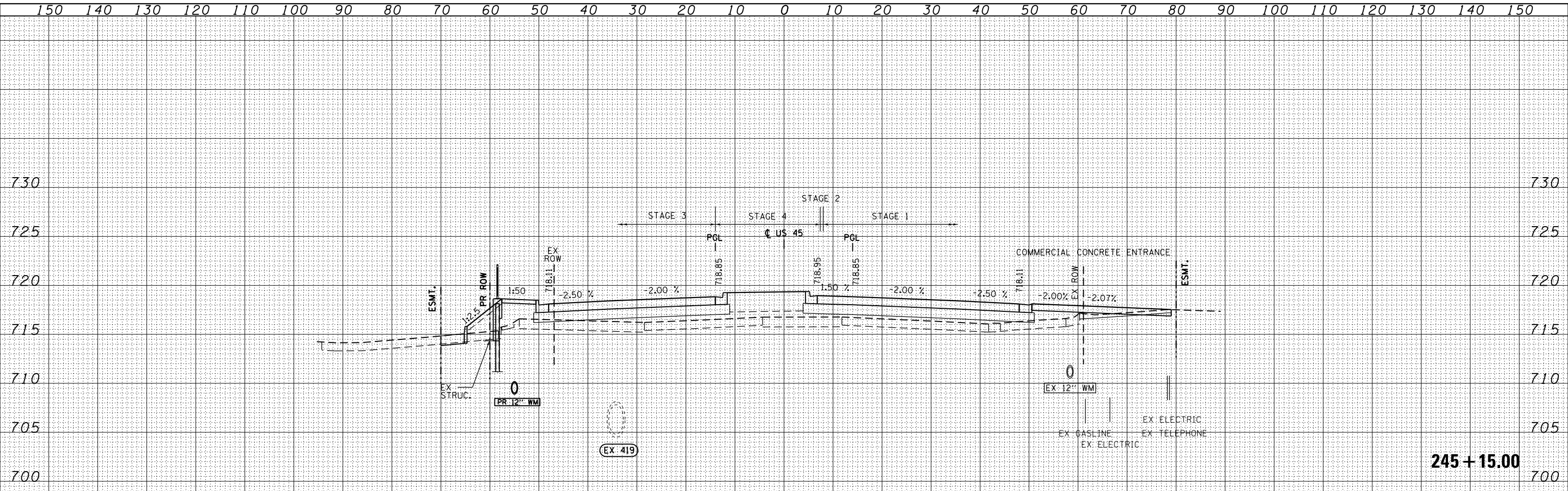
DATE	
BY	
FINISHED	
NO. OF SHEETS	
DATE	
BY	
FINISHED	
NO. OF SHEETS	
DATE	
BY	
FINISHED	
NO. OF SHEETS	

100 S. WACKER DR.
 CHICAGO, IL 60606
 TEL (312) 939-4000
 FAX (312) 939-4098

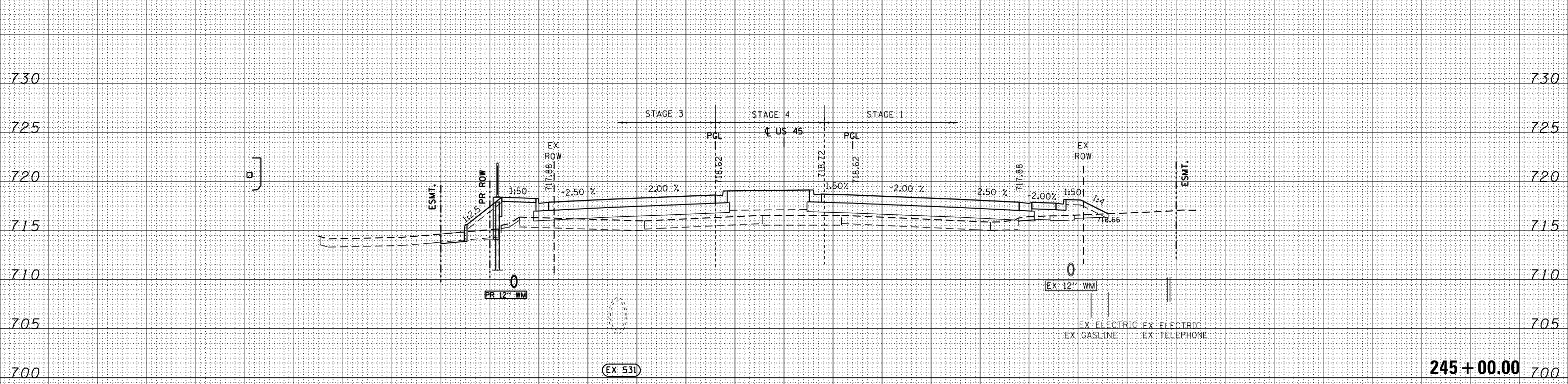


FILE NAME =	USER NAME = Anthony.Plutz	DESIGNED - JCL	REVISED -	STATE OF ILLINOIS DEPARTMENT OF TRANSPORTATION	US 45 CROSS SECTIONS - SCALE: 1"=10'H; 1"=5' V SHEET NO. 77 OF 123 SHEETS STA. 244+00.00 TO STA. 244+50.00	F.A.P. RTE.	SECTION	COUNTY	TOTAL SHEETS	SHEET NO.
D160M61-SHT-XSST01.dgn		DRAWN - JCL	REVISED -			330	103R-4	COOK	877	782
		PLOT SCALE = 20.0000' / in.	REVISOR - MJT			XS-US45-77		CONTRACT NO. 60M61		
		PLOT DATE = 3/13/2013	DATE - 03/13/2013			ILLINOIS FED. AID PROJECT				

DATE	
BY	
SURVEYED	
PLOTTED	
TEMPLATE	
NOTE BOOK	
AREAS CHECKED	
NO.	



DATE	
BY	
SURVEYED	
PLOTTED	
TEMPLATE	
NOTE BOOK	
AREAS CHECKED	
NO.	



STAGE 1 EARTH EXCAVATION 0.2 SO. FT.
 UNSUITABLE 4.5 SO. FT.
 EMBANKMENT 60.8 SO. FT.
 AGG. SUBGRADE IMPROVE 0.0 SO. FT.

STAGE 2 EARTH EXCAVATION 0.0 SO. FT.
 UNSUITABLE 0.0 SO. FT.
 EMBANKMENT 0.0 SO. FT.
 AGG. SUBGRADE IMPROVE 0.0 SO. FT.

STAGE 3 EARTH EXCAVATION 1.0 SO. FT.
 UNSUITABLE 1.2 SO. FT.
 EMBANKMENT 71.1 SO. FT.
 AGG. SUBGRADE IMPROVE 0.0 SO. FT.

STAGE 4 EARTH EXCAVATION 0.0 SO. FT.
 UNSUITABLE 0.0 SO. FT.
 EMBANKMENT 32.6 SO. FT.
 AGG. SUBGRADE IMPROVE 0.0 SO. FT.

RO. SWACKER DR.
 300
 CHICAGO, IL 60606
 TEL (312) 939-4000
 FAX (312) 939-4098

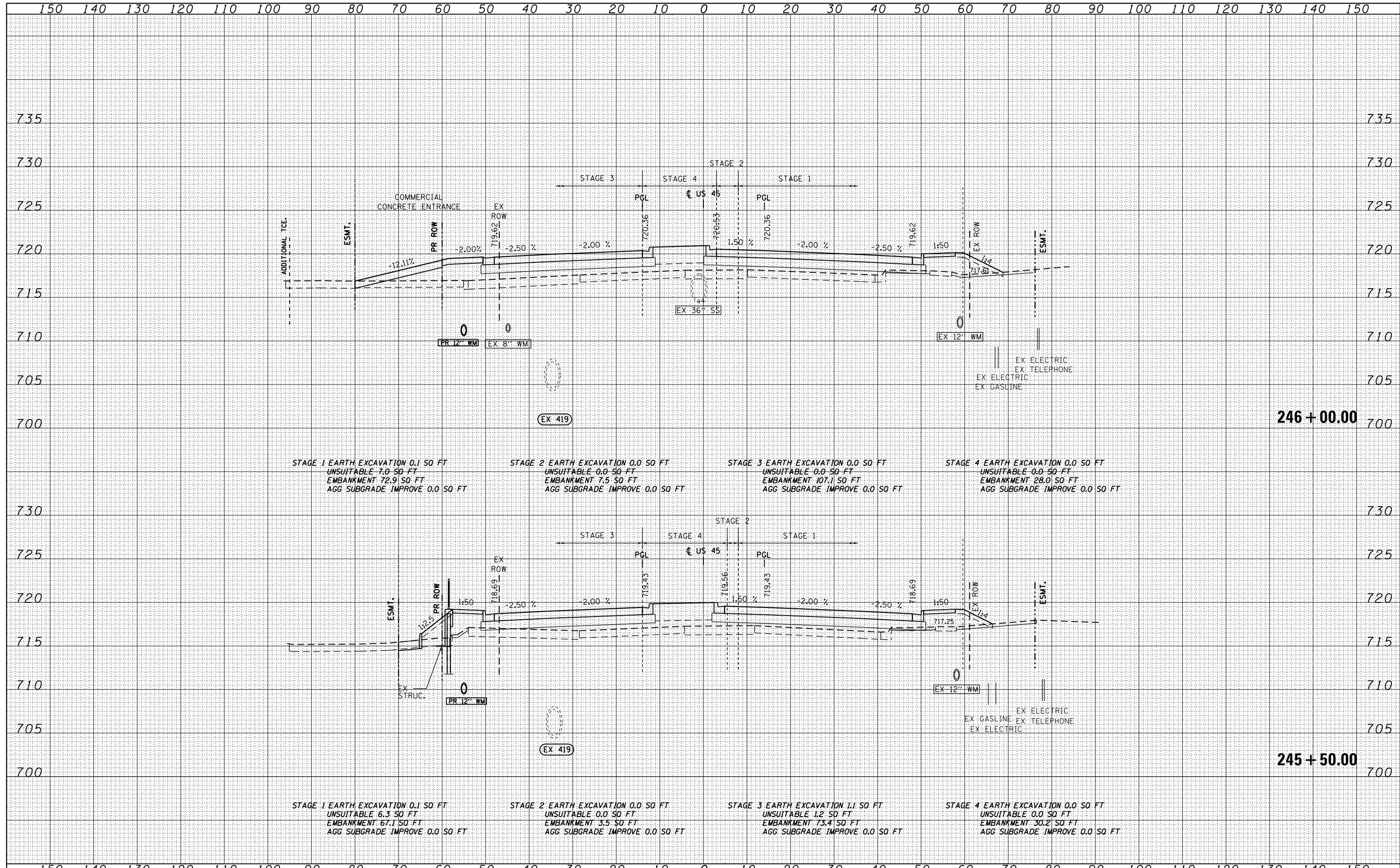
URS

FILE NAME =	USER NAME = Anthony.Plutz	DESIGNED - JCL	REVISED -	STATE OF ILLINOIS DEPARTMENT OF TRANSPORTATION	US 45 CROSS SECTIONS			F.A.P. RTE. 330	SECTION 103R-4	COUNTY COOK	TOTAL SHEETS 877	SHEET NO. 783
D160M61-SHT-XSST01.dgn	PLOT SCALE = 20.0000 "/td> <td>DRAWN - JCL</td> <td>REVISED -</td> <td>SCALE: 1"=10'H; 1"=5' V</td> <td>SHEET NO. 78 OF 123 SHEETS</td> <td>STA. 245+00.00 TO STA. 245+15.00</td> <td colspan="2">XS-US45-78</td> <td>CONTRACT NO. 60M61</td> <td colspan="2">ILLINOIS FED. AID PROJECT</td>	DRAWN - JCL	REVISED -		SCALE: 1"=10'H; 1"=5' V	SHEET NO. 78 OF 123 SHEETS	STA. 245+00.00 TO STA. 245+15.00	XS-US45-78		CONTRACT NO. 60M61	ILLINOIS FED. AID PROJECT	
PLOT DATE = 3/13/2013	DATE = 03/13/2013	CHECKED - MJT	REVISED -									

DATE	
BY	
FINISHED	
NO. OF SHEETS	
DATE	
BY	
FINISHED	
NO. OF SHEETS	
DATE	
BY	
FINISHED	
NO. OF SHEETS	

DATE	
BY	
FINISHED	
NO. OF SHEETS	
DATE	
BY	
FINISHED	
NO. OF SHEETS	
DATE	
BY	
FINISHED	
NO. OF SHEETS	

100 S. WACKER DR.
 CHICAGO, IL 60606
 TEL: (312) 939-4000
 FAX: (312) 939-4198

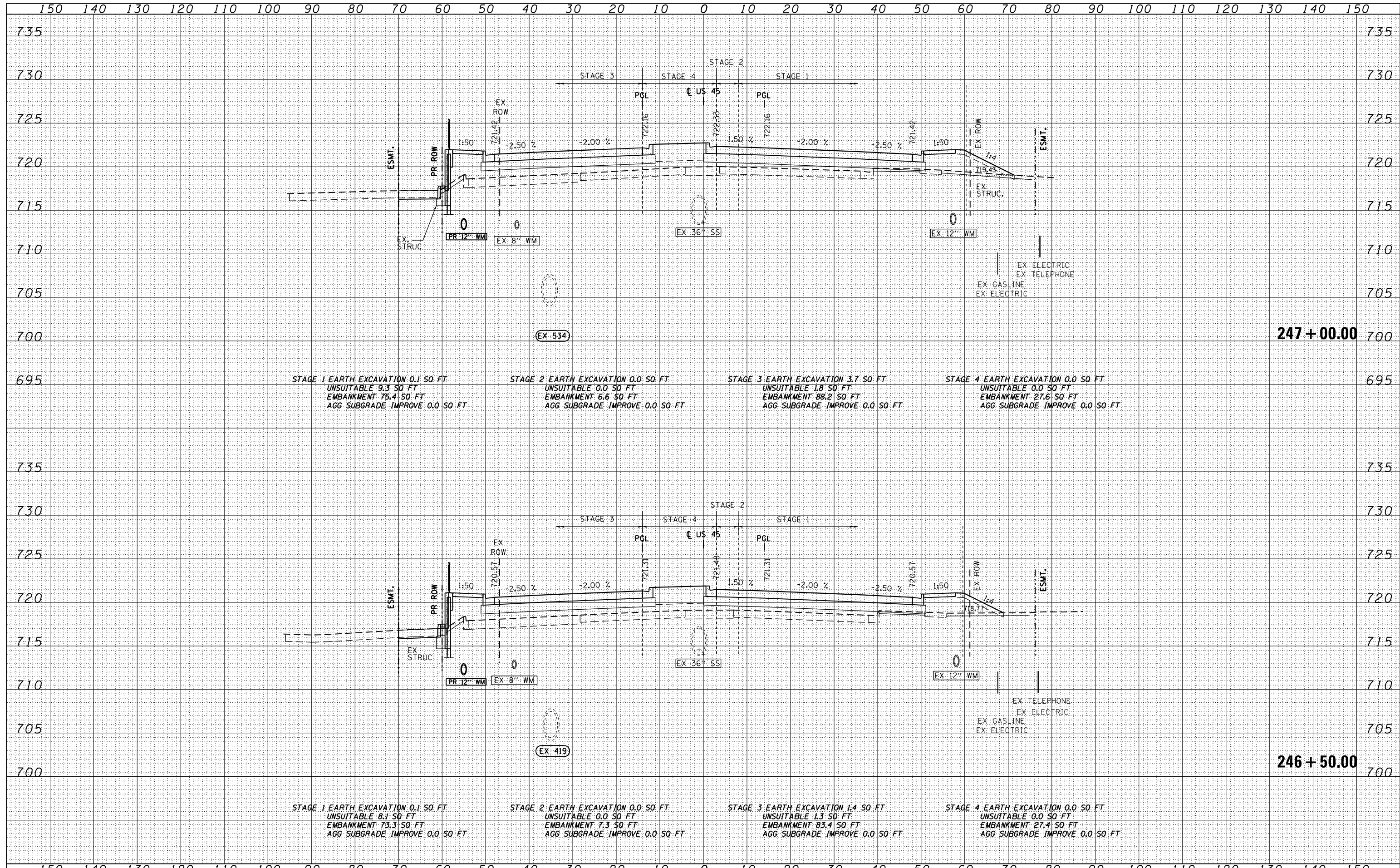


FILE NAME =	USER NAME = Anthony.Plutz	DESIGNED - JCL	REVISED -	STATE OF ILLINOIS DEPARTMENT OF TRANSPORTATION	US 45 CROSS SECTIONS - SCALE: 1"=10'H; 1"=5'V SHEET NO. 79 OF 123 SHEETS STA. 245+50.00 TO STA. 246+00.00	F.A.P. RTE.	SECTION	COUNTY	TOTAL SHEETS	SHEET NO.
D160M61-SHT-XSST01.dgn		DRAWN - JCL	REVISED -			330	103R-4	COOK	877	784
		PLOT SCALE = 20.0000" / in.	CHECKED - MJT			REVISED -	XS-US45-79		CONTRACT NO. 60M61	
		PLOT DATE = 3/13/2013	DATE - 03/13/2013			REVISED -	ILLINOIS FED. AID PROJECT			

DATE	
BY	
FINISHED SURVEY	
PLOTTED	
TEMPLATE	
AREAS	
CHECKED	
NO.	

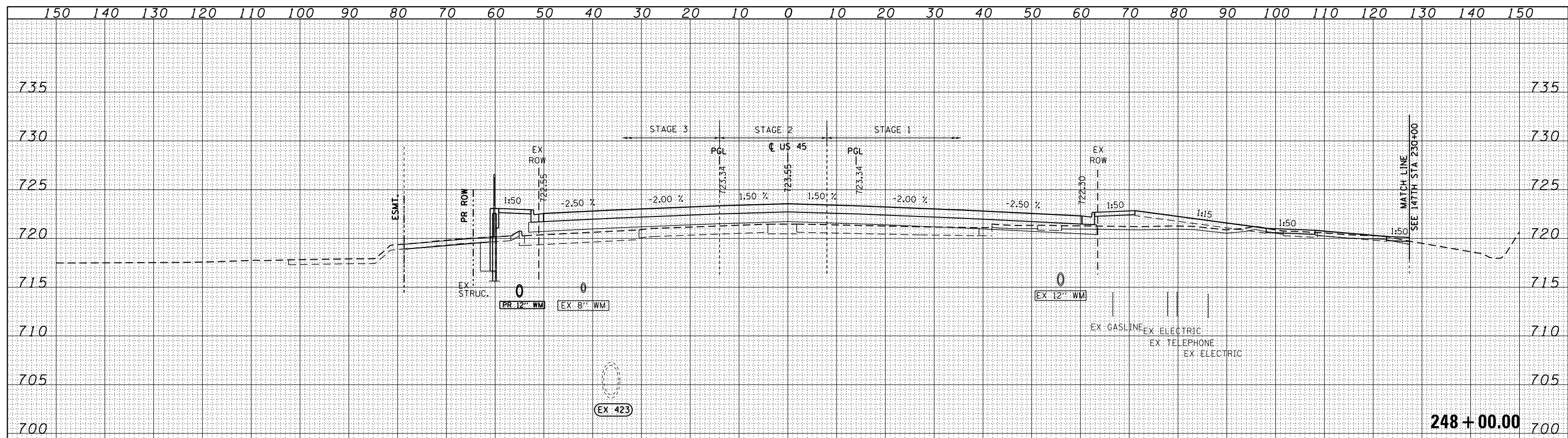
DATE	
BY	
ORIGINAL SURVEY	
PLOTTED	
TEMPLATE	
AREAS	
CHECKED	
NO.	

100 S. WACKER DR.
 CHICAGO, IL 60606
 TEL (312) 939-1000
 FAX (312) 939-4198



FILE NAME =	USER NAME = Anthony.Plutz	DESIGNED - JCL	REVISED -	STATE OF ILLINOIS DEPARTMENT OF TRANSPORTATION	US 45 CROSS SECTIONS - SCALE: 1"=10'H; 1"=5' V SHEET NO. 80 OF 123 SHEETS STA. 246+50.00 TO STA. 247+00.00	F.A.P. RTE.	SECTION	COUNTY	TOTAL SHEETS	SHEET NO.
D160M61-SHT-XSST01.dgn		DRAWN - JCL	REVISED -			330	103R-4	COOK	877	785
		PLOT SCALE = 20.0000" / in.	CHECKED - MJT			REVISED -	XS-US45-80		CONTRACT NO. 60M61	
		PLOT DATE = 3/13/2013	DATE - 03/13/2013			REVISED -	ILLINOIS FED. AID PROJECT			

DATE	
BY	
FINISHED	
PLOTTED	
TEMPLATE	
AREAS	
CHECKED	
NO.	



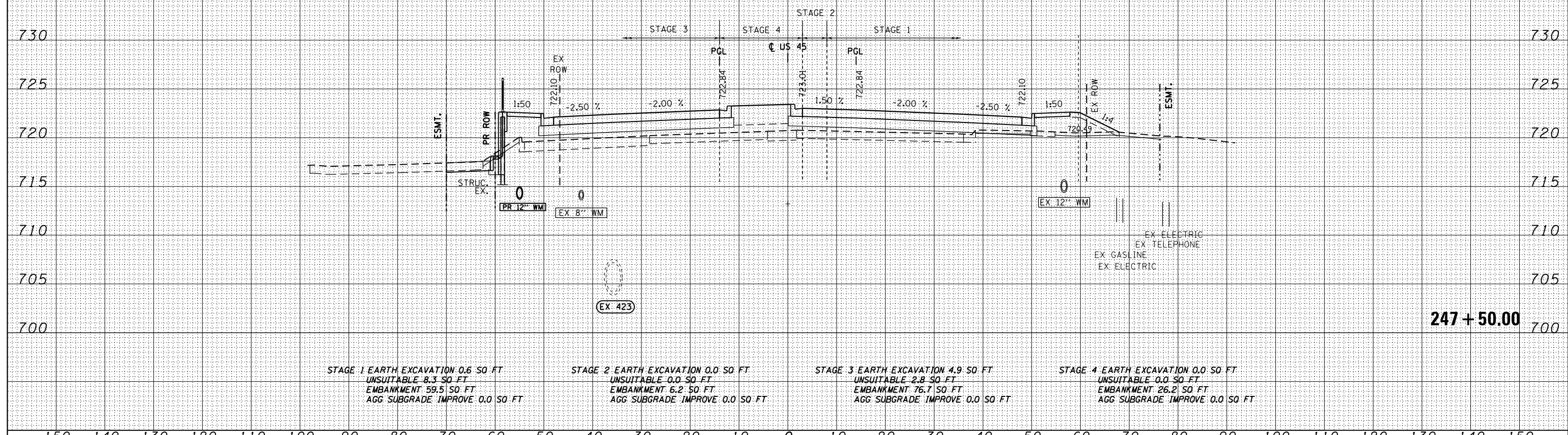
STAGE 1 EARTH EXCAVATION 7.9 SQ FT
 UNSUITABLE 24.6 SQ FT
 EMBANKMENT 62.3 SQ FT
 AGG SUBGRADE IMPROVE 0.0 SQ FT

STAGE 2 EARTH EXCAVATION 0.0 SQ FT
 UNSUITABLE 0.0 SQ FT
 EMBANKMENT 24.2 SQ FT
 AGG SUBGRADE IMPROVE 0.0 SQ FT

STAGE 3 EARTH EXCAVATION 0.6 SQ FT
 UNSUITABLE 3.6 SQ FT
 EMBANKMENT 66.2 SQ FT
 AGG SUBGRADE IMPROVE 0.0 SQ FT

STAGE 4 EARTH EXCAVATION 0.0 SQ FT
 UNSUITABLE 0.0 SQ FT
 EMBANKMENT 0.0 SQ FT
 AGG SUBGRADE IMPROVE 0.0 SQ FT

DATE	
BY	
FINISHED	
PLOTTED	
TEMPLATE	
AREAS	
CHECKED	
NO.	



STAGE 1 EARTH EXCAVATION 0.6 SQ FT
 UNSUITABLE 8.3 SQ FT
 EMBANKMENT 59.5 SQ FT
 AGG SUBGRADE IMPROVE 0.0 SQ FT

STAGE 2 EARTH EXCAVATION 0.0 SQ FT
 UNSUITABLE 0.0 SQ FT
 EMBANKMENT 6.2 SQ FT
 AGG SUBGRADE IMPROVE 0.0 SQ FT

STAGE 3 EARTH EXCAVATION 4.9 SQ FT
 UNSUITABLE 2.8 SQ FT
 EMBANKMENT 76.7 SQ FT
 AGG SUBGRADE IMPROVE 0.0 SQ FT

STAGE 4 EARTH EXCAVATION 0.0 SQ FT
 UNSUITABLE 0.0 SQ FT
 EMBANKMENT 26.2 SQ FT
 AGG SUBGRADE IMPROVE 0.0 SQ FT

100 S. WACKER DR.
 CHICAGO, IL 60606
 TEL (312) 939-1000
 FAX (312) 939-4198




FILE NAME = D:\6061-SHT-XSSH01.dgn	USER NAME = Anthony.Plutz	DESIGNED - JCL	REVISIONS	STATE OF ILLINOIS DEPARTMENT OF TRANSPORTATION	US 45 CROSS SECTIONS	F.A.P. RTE. 330	SECTION 103R-4	COUNTY COOK	TOTAL SHEETS 877	SHEET NO. 786
PLOT SCALE = 20.0000' / in.	CHECKED - MJT	DATE - 03/13/2013	REVISIONS	SCALE: 1"=10'H; 1"=5'V SHEET NO. 81 OF 123 SHEETS STA. 247+50.00 TO STA. 248+00.00		XS-US45-81		CONTRACT NO. 60M61		ILLINOIS FED. AID PROJECT

DATE	
BY	
FINISHED SURVEY	
PLOTTED	
TEMPLATE	
AREAS	
CHECKED	
NO.	

DATE	
BY	
ORIGINAL SURVEY	
PLOTTED	
TEMPLATE	
AREAS	
CHECKED	
NO.	

100 S. WACKER DR.
 CHICAGO, IL 60606
 TEL: (312) 939-1000
 FAX: (312) 939-4198

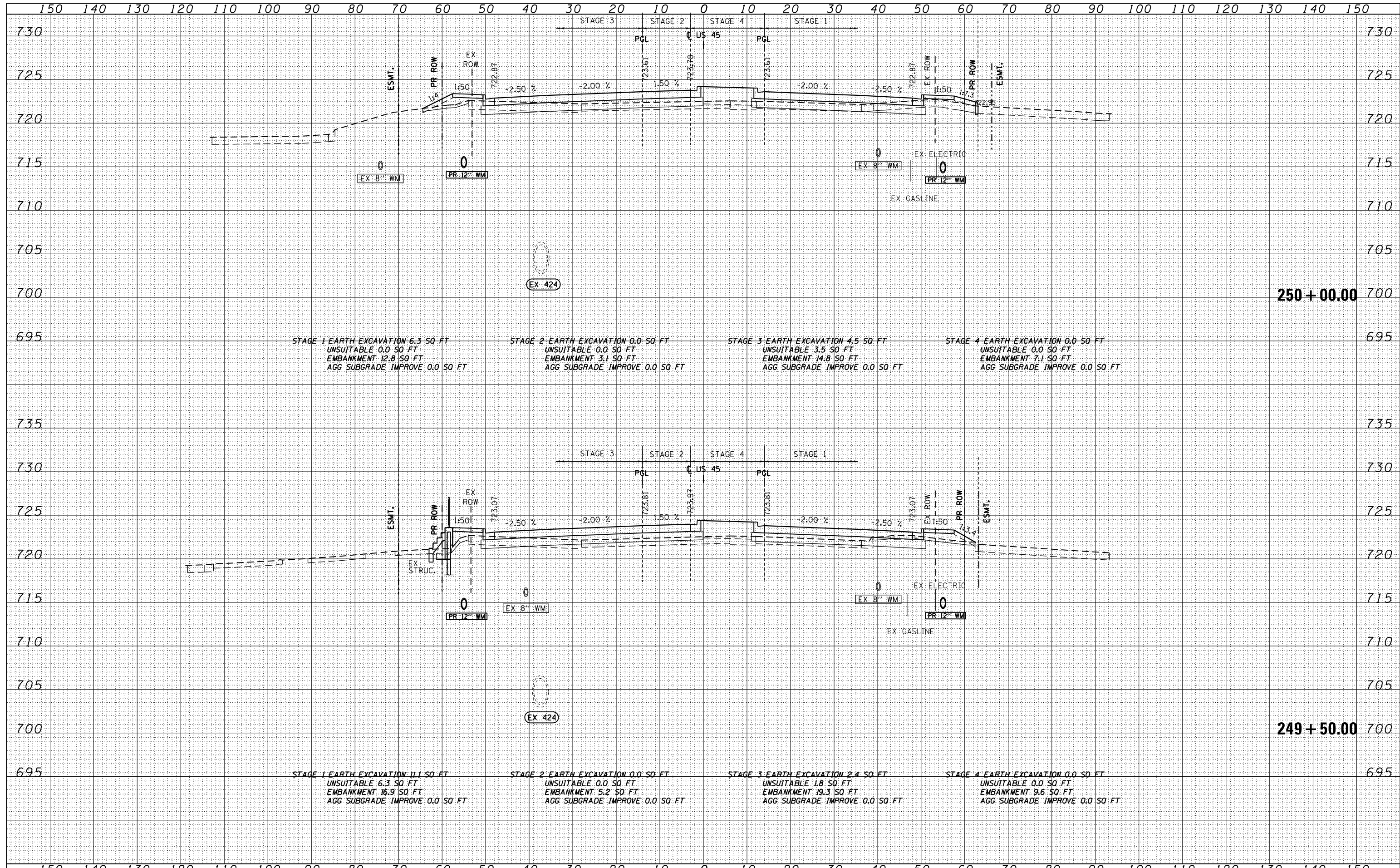


FILE NAME = D:\6061-SHT-XSST01.dgn	USER NAME = Anthony.Plutz	DESIGNED - JCL	REVISÉ -	STATE OF ILLINOIS DEPARTMENT OF TRANSPORTATION US 55 CROSS SECTIONS SCALE: 1"=10'H; 1"=5'V SHEET NO. 82 OF 123 SHEETS STA. 248+50.00 TO STA. 249+00.00	F.A.P. RTE. 330	SECTION 103R-4	COUNTY COOK	TOTAL SHEETS 877	SHEET NO. 787	
	PLOT SCALE = 20.0000" / in.	CHECKED - MJT	REVISÉ -		XS-US45-82		CONTRACT NO. 60M61			
	PLOT DATE = 3/13/2013	DATE - 03/13/2013	REVISÉ -		ILLINOIS FED. AID PROJECT					

DATE	
BY	
FINISHED SURVEY	
PLOTTED	
TEMPLATE	
AREAS CHECKED	
NO.	

DATE	
BY	
ORIGINAL SURVEY	
PLOTTED	
TEMPLATE	
AREAS CHECKED	
NO.	

100 S. WACKER DR.
 CHICAGO, IL 60606
 TEL 312/939-1000
 FAX 312/939-4198




FILE NAME = D160M61-SHT-XSST01.dgn	USER NAME = Anthony.Plutz	DESIGNED - JCL	REVISD -	STATE OF ILLINOIS DEPARTMENT OF TRANSPORTATION US 45 CROSS SECTIONS SCALE: 1"=10'H; 1"=5'V SHEET NO. 83 OF 123 SHEETS STA. 249+50.00 TO STA. 250+00.00	F.A.P. RTE. 330	SECTION 103R-4	COUNTY COOK	TOTAL SHEETS 877	SHEET NO. 788
	PLOT SCALE = 20.0000' / in.	CHECKED - MJT	REVISD -		XS-US45-83		CONTRACT NO. 60M61		
	PLOT DATE = 3/13/2013	DATE - 03/13/2013	REVISD -		ILLINOIS FED. AID PROJECT				

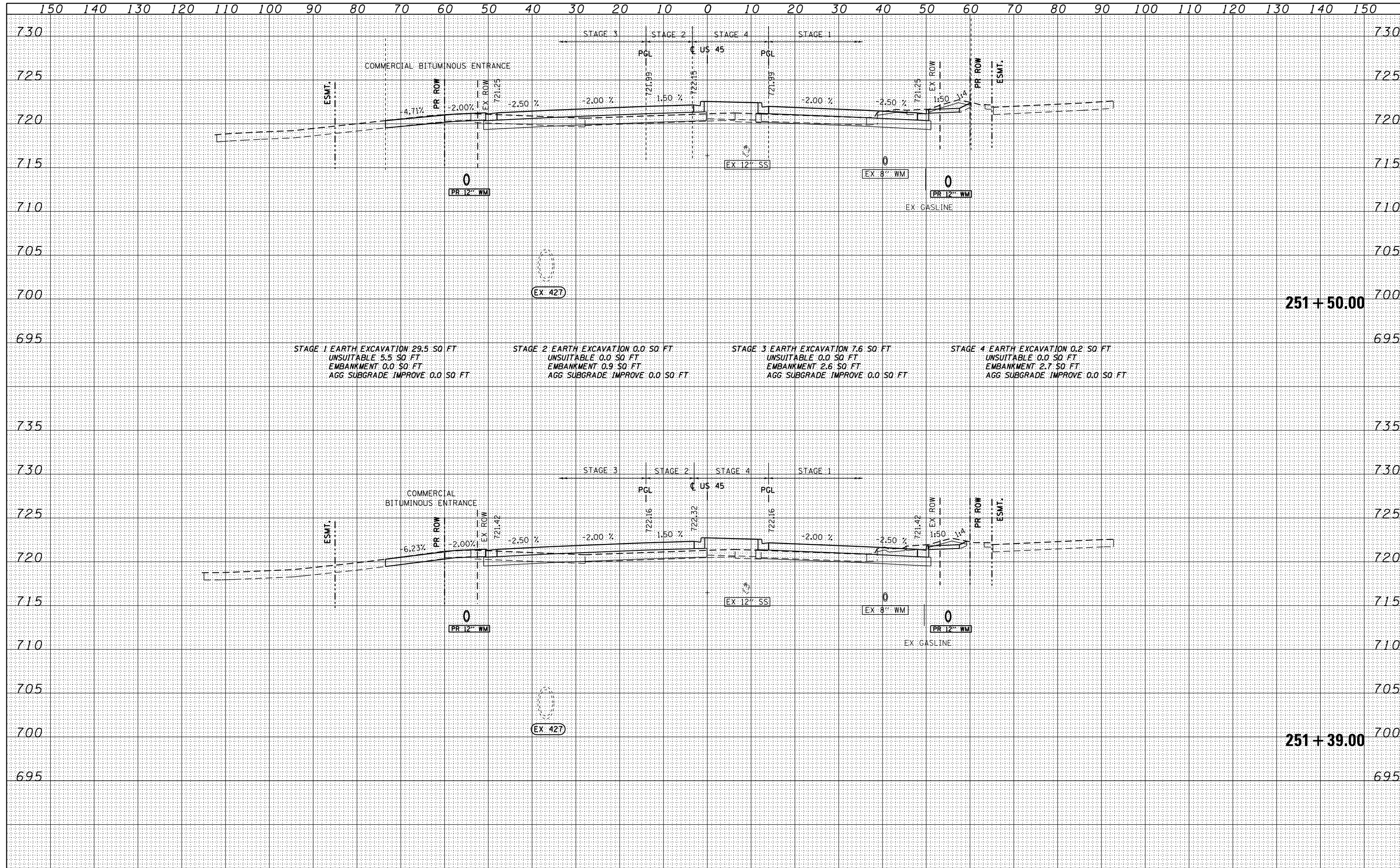
DATE	
BY	
FINISHED	
NO. OF SHEETS	
DATE	
BY	
FINISHED	
NO. OF SHEETS	
DATE	
BY	
FINISHED	
NO. OF SHEETS	

DATE	
BY	
FINISHED	
NO. OF SHEETS	
DATE	
BY	
FINISHED	
NO. OF SHEETS	
DATE	
BY	
FINISHED	
NO. OF SHEETS	

100 S. WACKER DR.
 CHICAGO, IL 60606
 TEL (312) 939-4000
 FAX (312) 939-4198



FILE NAME = D:\6061-SHT-XSST01.dgn	USER NAME = Anthony.Plutz	DESIGNED - JCL	REVISIED -	STATE OF ILLINOIS DEPARTMENT OF TRANSPORTATION US 45 CROSS SECTIONS SCALE: 1"=10'H; 1"=5'V SHEET NO. 84 OF 123 SHEETS STA. 250+50.00 TO STA. 251+00.00	F.A.P. RTE. 330	SECTION 103R-4	COUNTY COOK	TOTAL SHEETS 877	SHEET NO. 789	
PLOT SCALE = 20.0000" / in.	CHECKED - MJT	REVISIED -	XS-US45-84 ILLINOIS FED. AID PROJECT		CONTRACT NO. 60M61					
PLOT DATE = 3/13/2013	DATE - 03/13/2013	REVISIED -								



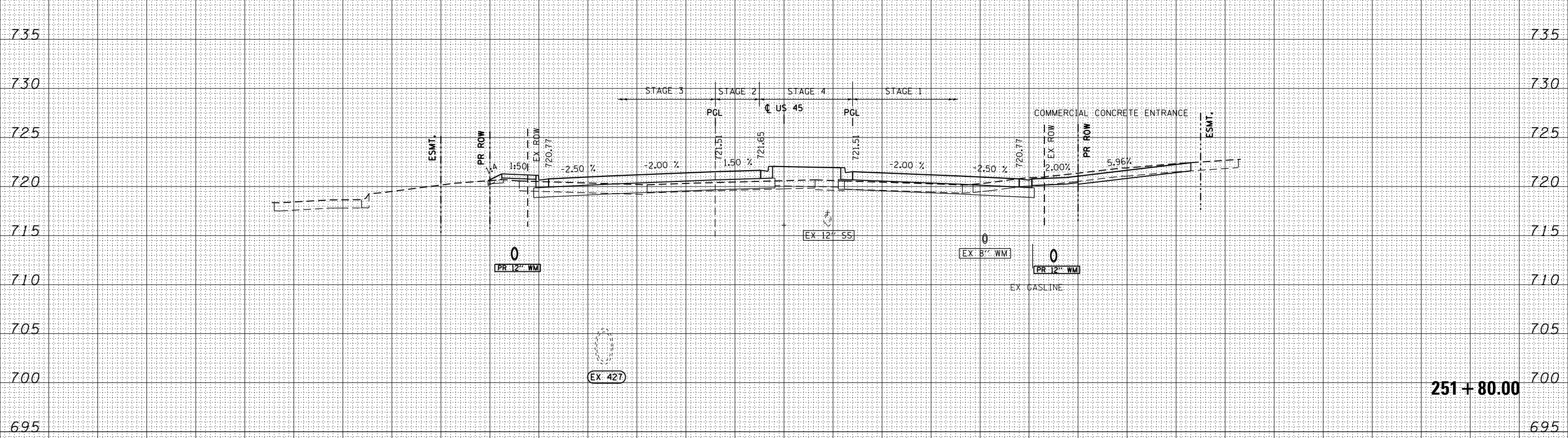
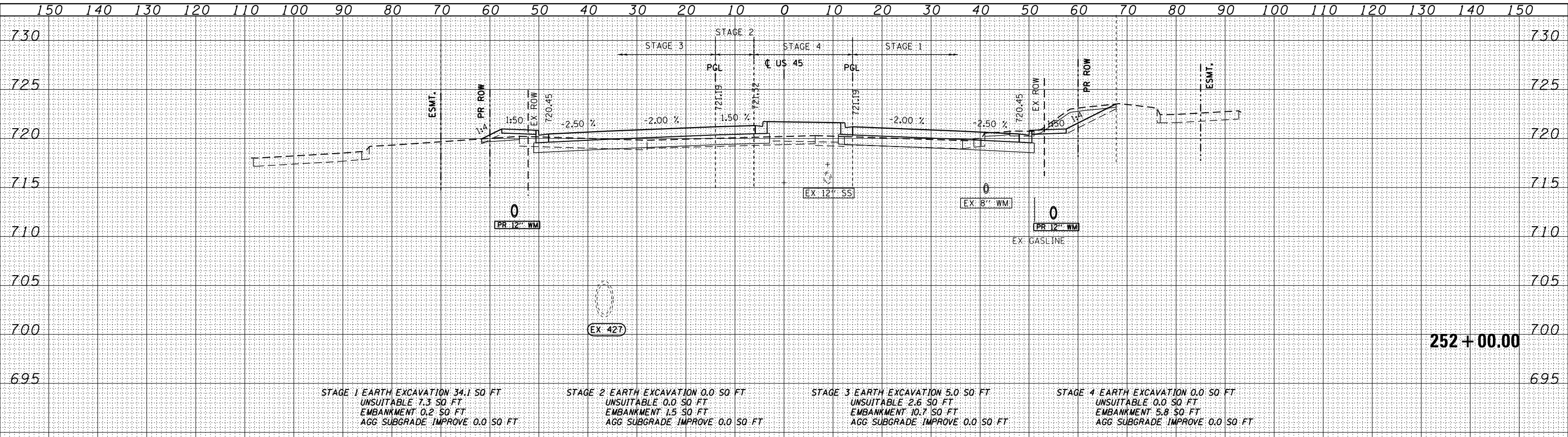
DATE	
BY	
FINISHED SURVEY	
PLOTTED	
TEMPLATE	
AREAS	
CHECKED	
NO.	

DATE	
BY	
ORIGINAL SURVEY	
PLOTTED	
TEMPLATE	
AREAS	
CHECKED	
NO.	

100 S. WACKER DR.
 CHICAGO, IL 60606
 TEL 312/939-4000
 FAX 312/939-4198



FILE NAME = D160M61-SHT-XSST01.dgn	USER NAME = Anthony.Plutz	DESIGNED - JCL	REVISIED -	STATE OF ILLINOIS DEPARTMENT OF TRANSPORTATION US 45 CROSS SECTIONS SCALE: 1"=10'H; 1"=5' V SHEET NO. 85 OF 123 SHEETS STA. 251+39.00 TO STA. 251+50.00	F.A.P. RTE. 330	SECTION 103R-4	COUNTY COOK	TOTAL SHEETS 877	SHEET NO. 790
	PLOT SCALE = 20.0000' / in.	CHECKED - MJT	REVISIED -		XS-US45-85		CONTRACT NO. 60M61		
	PLOT DATE = 3/13/2013	DATE - 03/13/2013	REVISIED -		ILLINOIS FED. AID PROJECT				



DATE	
BY	
SURVEYED	
PLOTTED	
TEMPLATE	
AREAS	
CHECKED	
NO.	

DATE	
BY	
SURVEYED	
PLOTTED	
TEMPLATE	
AREAS	
CHECKED	
NO.	

100 S. WACKER DR.
 CHICAGO, IL 60606
 TEL 312/939-4000
 FAX 312/939-4198



FILE NAME = D:\6061-SHT-XSST01.dgn
 USER NAME = Anthony.Plutz
 DESIGNED - JCL
 DRAWN - JCL
 CHECKED - MJT
 DATE - 03/13/2013

REVISOR -
 REVISION -
 REVISION -
 REVISION -
 REVISION -

STATE OF ILLINOIS
 DEPARTMENT OF TRANSPORTATION

US 45 CROSS SECTIONS


SCALE: 1"=10'H; 1"=5' V SHEET NO. 86 OF 123 SHEETS STA. 251+80.00 TO STA. 252+00.00

F.A.P. RTE.	SECTION	COUNTY	TOTAL SHEETS	SHEET NO.
330	103R-4	COOK	877	791
XS-US45-86			CONTRACT NO. 60M61	
ILLINOIS FED. AID PROJECT				

DATE	
BY	
SURVEYED	
PLOTTED	
TEMPLATE	
AREAS	
CHECKED	
NO.	

DATE	
BY	
SURVEYED	
PLOTTED	
TEMPLATE	
AREAS	
CHECKED	
NO.	

100 S. WACKER DR.
 SUITE 200
 CHICAGO, IL 60606
 TEL (312) 939-4000
 FAX (312) 939-4198

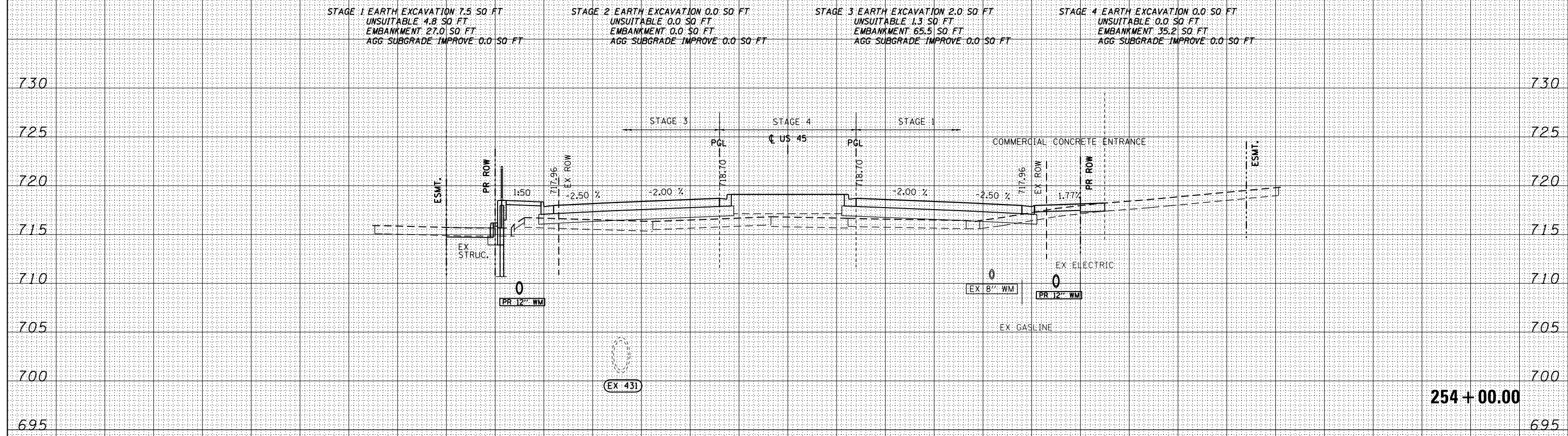
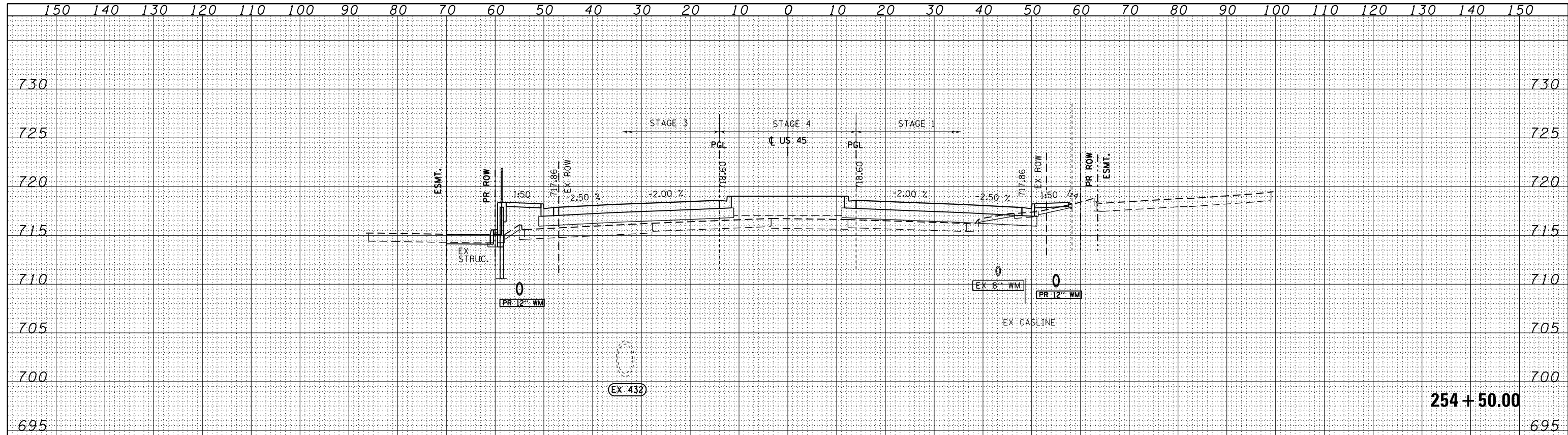


FILE NAME = D:\6061-SHT-XSST01.dgn	USER NAME = Anthony.Plutz	DESIGNED - JCL	REVISED -	STATE OF ILLINOIS DEPARTMENT OF TRANSPORTATION US 45 CROSS SECTIONS SCALE: 1"=10'H; 1"=5' V SHEET NO. 87 OF 123 SHEETS STA. 252+50.00 TO STA. 253+00.00	F.A.P. RTE. 330	SECTION 103R-4	COUNTY COOK	TOTAL SHEETS 877	SHEET NO. 792	
	PLOT SCALE = 20.0000' / in.	CHECKED - MJT	REVISED -		XS-US45-87		CONTRACT NO. 60M61			
	PLOT DATE = 3/13/2013	DATE - 03/13/2013	REVISED -		ILLINOIS FED. AID PROJECT					

DATE	
BY	
FINISHED SURVEY	
PLOTTED	
TEMPLATE	
AREAS	
CHECKED	
NO.	

DATE	
BY	
ORIGINAL SURVEY	
PLOTTED	
TEMPLATE	
AREAS	
CHECKED	
NO.	

100 S. WACKER DR.
 CHICAGO, IL 60606
 TEL (312) 939-1000
 FAX (312) 939-4198

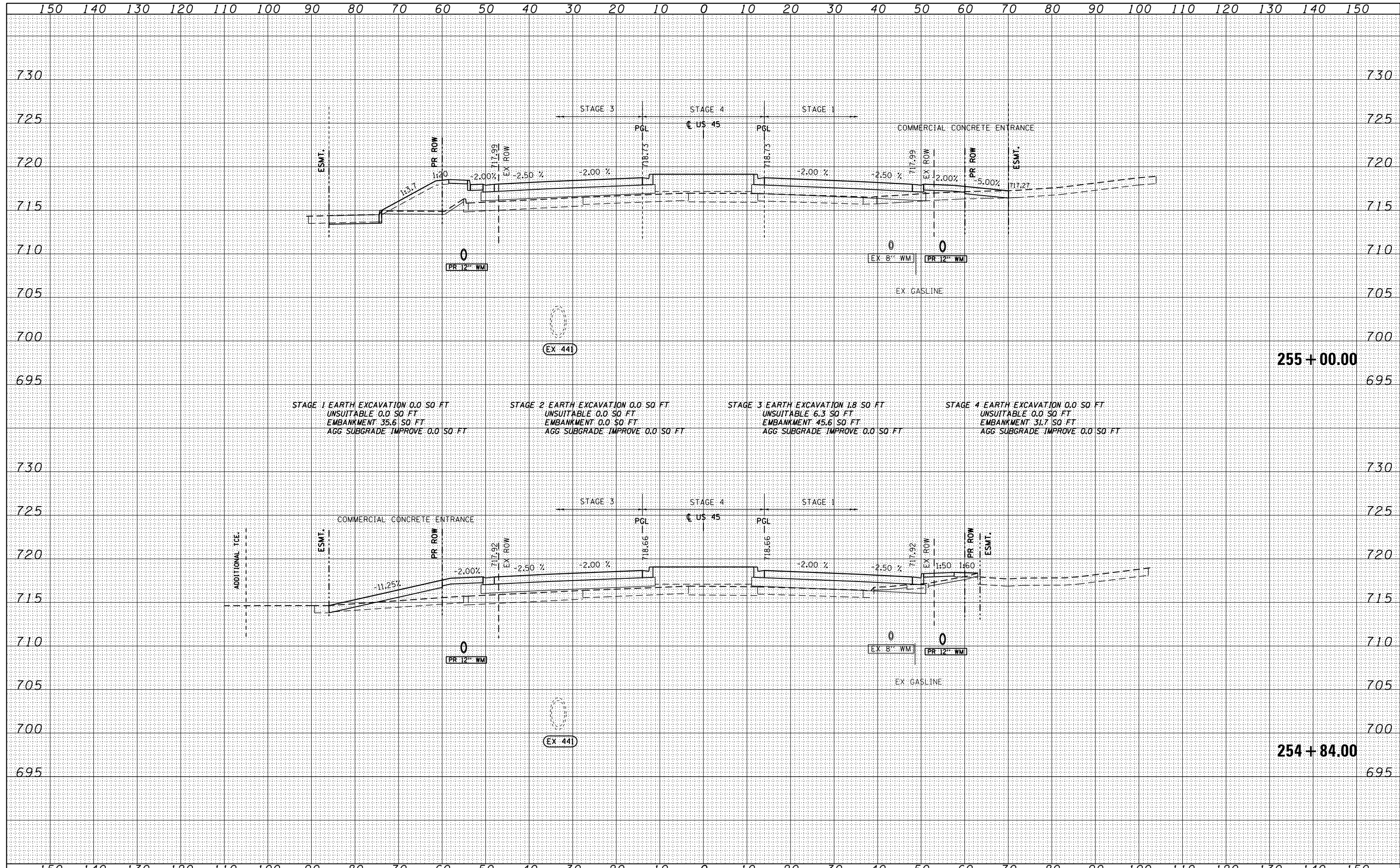


FILE NAME =	USER NAME = Anthony.Plutz	DESIGNED - JCL	REVISED -	STATE OF ILLINOIS DEPARTMENT OF TRANSPORTATION	US 45 CROSS SECTIONS SCALE: 1"=10'H; 1"=5'V SHEET NO. 89 OF 123 SHEETS STA. 254+00.00 TO STA. 254+50.00		F.A.P. RTE.	SECTION	COUNTY	TOTAL SHEETS	SHEET NO.
D160M61-SHT-XSST01.dgn		DRAWN - JCL	REVISED -				330	103R-4	COOK	877	794
		CHECKED - MJT	REVISED -				XS-US45-89		CONTRACT NO. 60M61		ILLINOIS FED. AID PROJECT
		DATE - 03/13/2013	REVISED -								

DATE	
BY	
SURVEYED	
PLOTTED	
TEMPLATE	
AREAS	
CHECKED	
NO.	

DATE	
BY	
SURVEYED	
PLOTTED	
TEMPLATE	
AREAS	
CHECKED	
NO.	

100 S. WACKER DR.
 CHICAGO, IL 60606
 TEL 312/939-4000
 FAX 312/939-4198

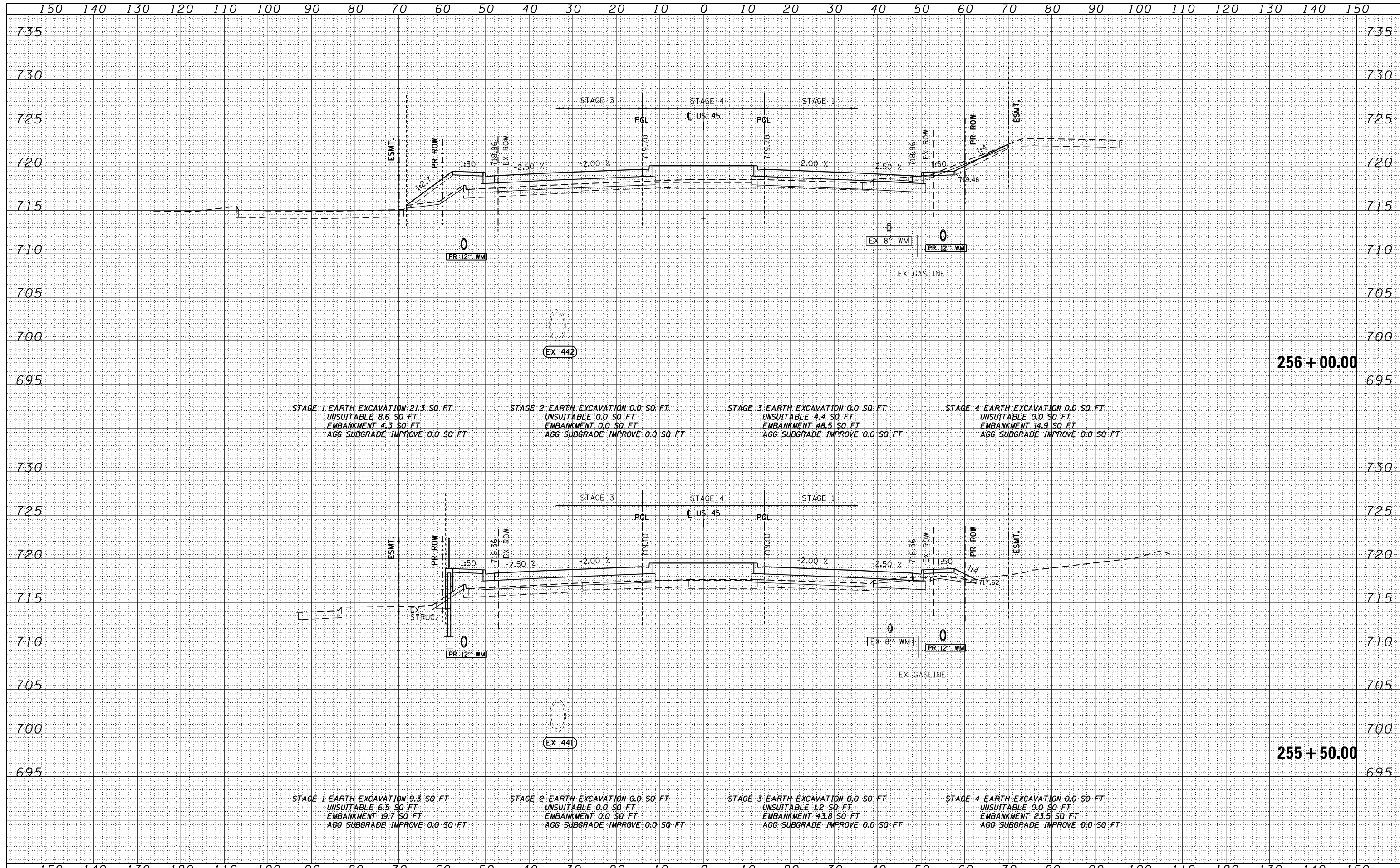


FILE NAME = D:\60606\1-SHT-XSST01.dgn	USER NAME = Anthony.Plutz	DESIGNED - JCL	REVISED -	STATE OF ILLINOIS	US 55 CROSS SECTIONS	F.A.P. RTE. 330	SECTION 103R-4	COUNTY COOK	TOTAL SHEETS 877	SHEET NO. 795
		DRAWN - JCL	REVISED -	DEPARTMENT OF TRANSPORTATION	-	XS-US45-90		CONTRACT NO. 60M61		
		PLOT SCALE = 20.0000' / in.	REVISOR -			SCALE: 1"=10'H; 1"=5'V		SHEET NO. 90 OF 123 SHEETS TO STA. 254+84.00 TO STA. 255+00.00		
		PLOT DATE = 3/13/2013	DATE - 03/13/2013			ILLINOIS FED. AID PROJECT				

DATE	
BY	
SURVEYED	
PLOTTED	
TEMPLATE	
AREAS	
CHECKED	
NO.	

DATE	
BY	
SURVEYED	
PLOTTED	
TEMPLATE	
AREAS	
CHECKED	
NO.	

100 S. WACKER DR.
 CHICAGO, IL 60606
 TEL (312) 939-4000
 FAX (312) 939-4098




FILE NAME = D:\6061-SHT-XSST01.dgn	USER NAME = Anthony.Plutz	DESIGNED - JCL	REVISD -	STATE OF ILLINOIS DEPARTMENT OF TRANSPORTATION	US 55 CROSS SECTIONS SCALE: 1"=10'H; 1"=5' SHEET NO. 91 OF 123 SHEETS STA. 255+50.00 TO STA. 256+00.00			F.A.P. RTE. 330	SECTION 103R-4	COUNTY COOK	TOTAL SHEETS 877	SHEET NO. 796
PLOT SCALE = 20.0000" / in.	CHECKED - MJT	REVISD -	XS-US45-91					CONTRACT NO. 60M61				
PLOT DATE = 3/13/2013	DATE - 03/13/2013	REVISD -	ILLINOIS FED. AID PROJECT									

DATE	
BY	
FINISHED SURVEY	
PLOTTED	
TEMPLATE	
NOTE BOOK	
AREAS CHECKED	

DATE	
BY	
ORIGINAL SURVEY	
PLOTTED	
TEMPLATE	
NOTE BOOK	
AREAS CHECKED	

100 S. WACKER DR.
 SUITE 200
 CHICAGO, IL 60606
 TEL (312) 939-1000
 FAX (312) 939-4198

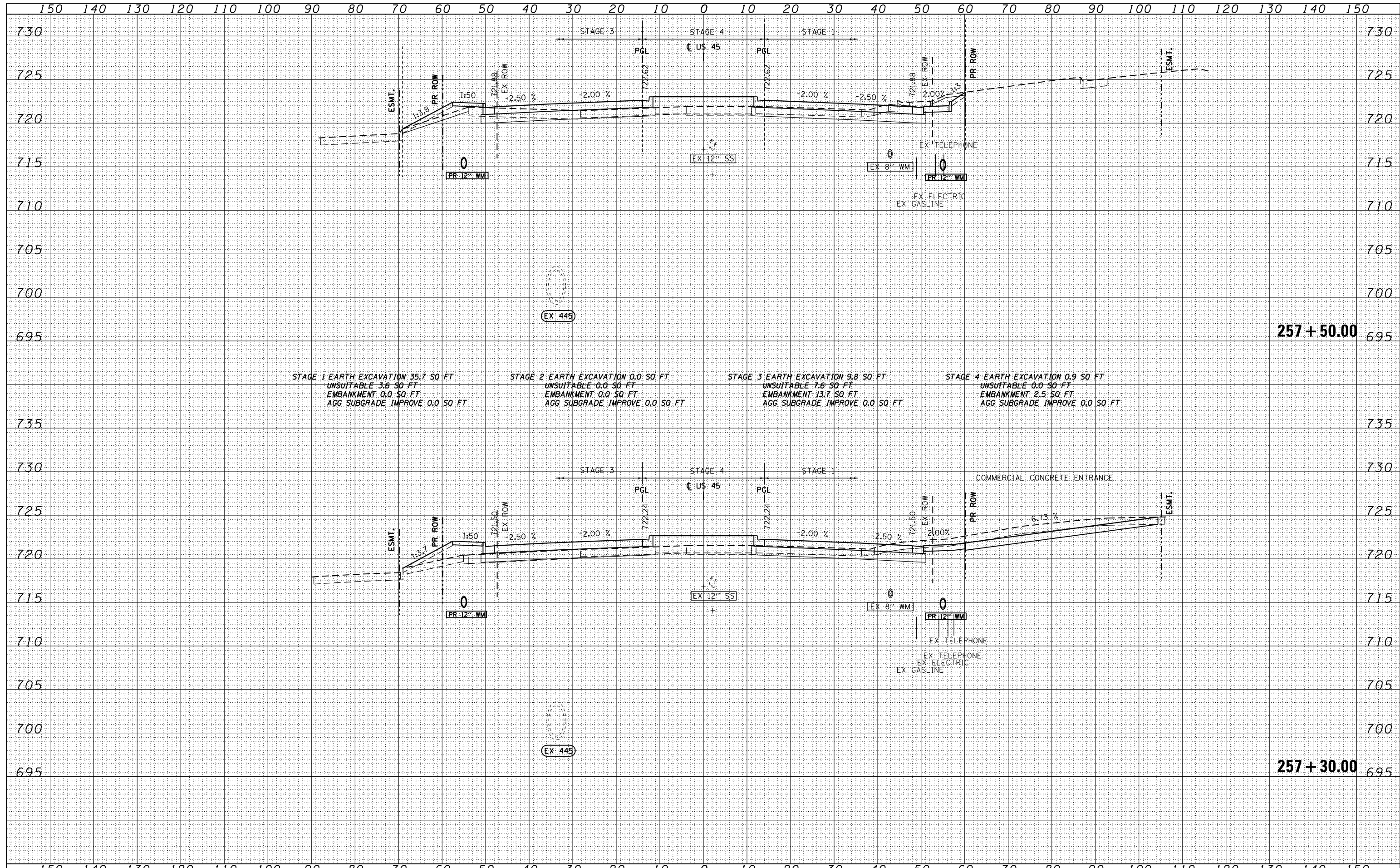


FILE NAME = D:\6061-SHT-XSST01.dgn	USER NAME = Anthony.Plutz	DESIGNED - JCL	REVISED -	STATE OF ILLINOIS DEPARTMENT OF TRANSPORTATION US 55 CROSS SECTIONS SCALE: 1"=10'H 1"=5' SHEET NO. 92 OF 123 SHEETS STA. 256+50.00 TO STA. 257+00.00	F.A.P. RTE. 330	SECTION 103R-4	COUNTY COOK	TOTAL SHEETS 877	SHEET NO. 797
	PLOT SCALE = 20.0000' / in.	CHECKED - MJT	REVISED -		XS-US45-92		CONTRACT NO. 60M61		
	PLOT DATE = 3/13/2013	DATE - 03/13/2013	REVISED -		ILLINOIS FED. AID PROJECT				

DATE	
BY	
FINISHED SURVEY	
PLOTTED	
TEMPLATE	
AREAS	
CHECKED	
NO.	

DATE	
BY	
ORIGINAL SURVEY	
PLOTTED	
TEMPLATE	
AREAS	
CHECKED	
NO.	

100 S. WACKER DR.
 CHICAGO, IL 60606
 TEL 312/939-4000
 FAX 312/939-4198



STAGE 1 EARTH EXCAVATION 35.7 SO FT
 UNSUITABLE 3.6 SO FT
 EMBANKMENT 0.0 SO FT
 AGG SUBGRADE IMPROVE 0.0 SO FT

STAGE 2 EARTH EXCAVATION 0.0 SO FT
 UNSUITABLE 0.0 SO FT
 EMBANKMENT 0.0 SO FT
 AGG SUBGRADE IMPROVE 0.0 SO FT

STAGE 3 EARTH EXCAVATION 9.8 SO FT
 UNSUITABLE 7.6 SO FT
 EMBANKMENT 13.7 SO FT
 AGG SUBGRADE IMPROVE 0.0 SO FT

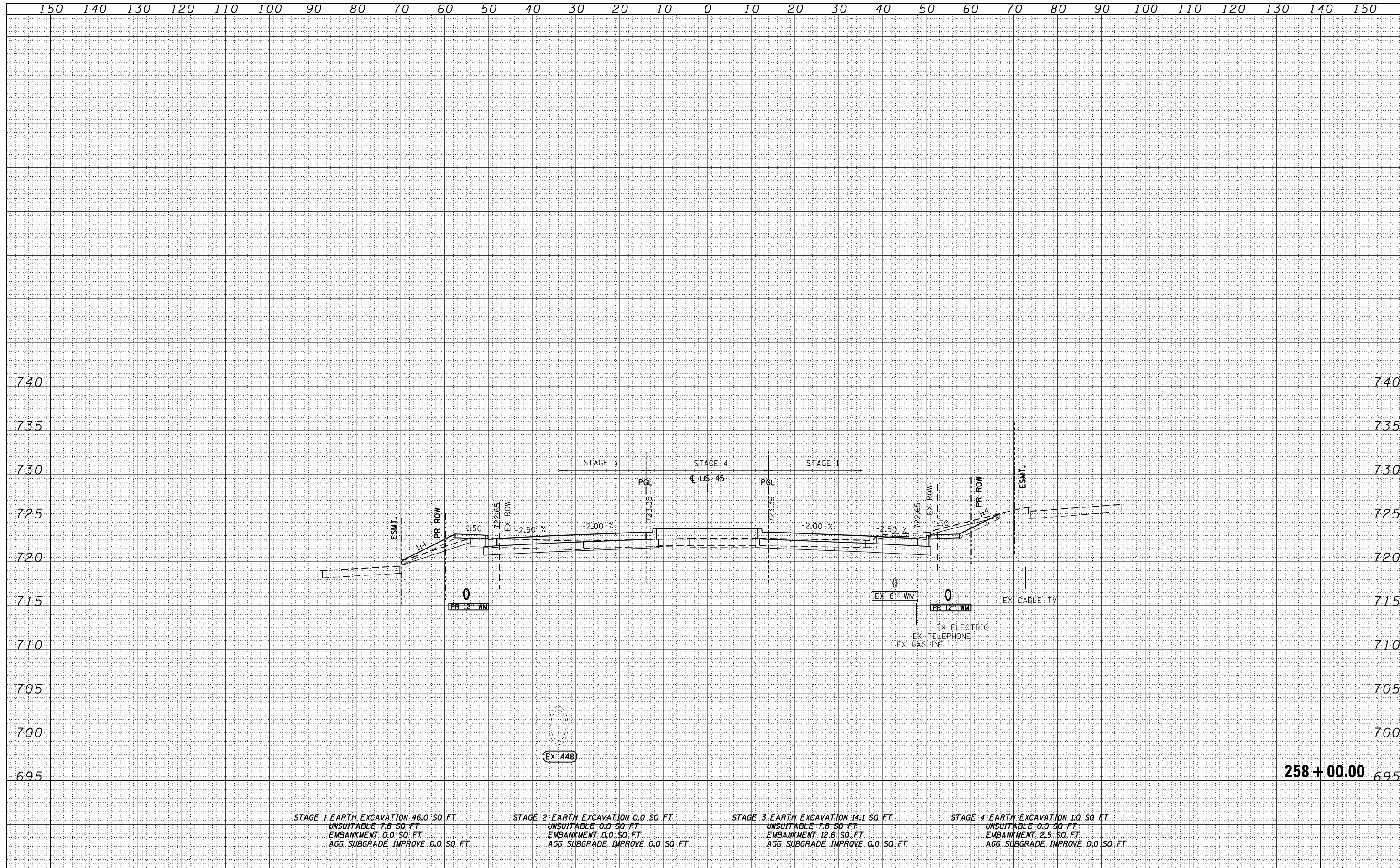
STAGE 4 EARTH EXCAVATION 0.9 SO FT
 UNSUITABLE 0.0 SO FT
 EMBANKMENT 2.5 SO FT
 AGG SUBGRADE IMPROVE 0.0 SO FT

FILE NAME = D160M61-SHT-XSSH01.dgn	USER NAME = Anthony.Plutz	DESIGNED - JCL	REVISÉ -	STATE OF ILLINOIS DEPARTMENT OF TRANSPORTATION	US 45 CROSS SECTIONS SCALE: 1"=10'H/1"=5'V SHEET NO. 93 OF 123 SHEETS STA. 257+30.00 TO STA. 257+50.00			F.A.P. RTE. 330	SECTION 103R-4	COUNTY COOK	TOTAL SHEETS 877	SHEET NO. 798
PLOT SCALE = 20.0000' / in.	CHECKED - MJT	REVISÉ -	XS-US45-93					CONTRACT NO. 60M61				
PLOT DATE = 3/13/2013	DATE - 03/13/2013	REVISÉ -	ILLINOIS FED. AID PROJECT									

DATE	
BY	
SURVEYED	
PLOTTED	
TEMPLATE	
AREAS	
CHECKED	
FINAL SURVEY	
NOTE BOOK	
NO.	

DATE	
BY	
SURVEYED	
PLOTTED	
TEMPLATE	
AREAS	
CHECKED	
ORIGINAL SURVEY	
NOTE BOOK	
NO.	

100 SWACKER DR.
 CHICAGO, IL 60606
 TEL (312) 939-1000
 FAX (312) 939-4198



STAGE 1 EARTH EXCAVATION 46.0 SQ FT
 UNSUITABLE 7.8 SQ FT
 EMBANKMENT 0.0 SQ FT
 AGG SUBGRADE IMPROVE 0.0 SQ FT

STAGE 2 EARTH EXCAVATION 0.0 SQ FT
 UNSUITABLE 0.0 SQ FT
 EMBANKMENT 0.0 SQ FT
 AGG SUBGRADE IMPROVE 0.0 SQ FT

STAGE 3 EARTH EXCAVATION 14.1 SQ FT
 UNSUITABLE 7.8 SQ FT
 EMBANKMENT 12.6 SQ FT
 AGG SUBGRADE IMPROVE 0.0 SQ FT

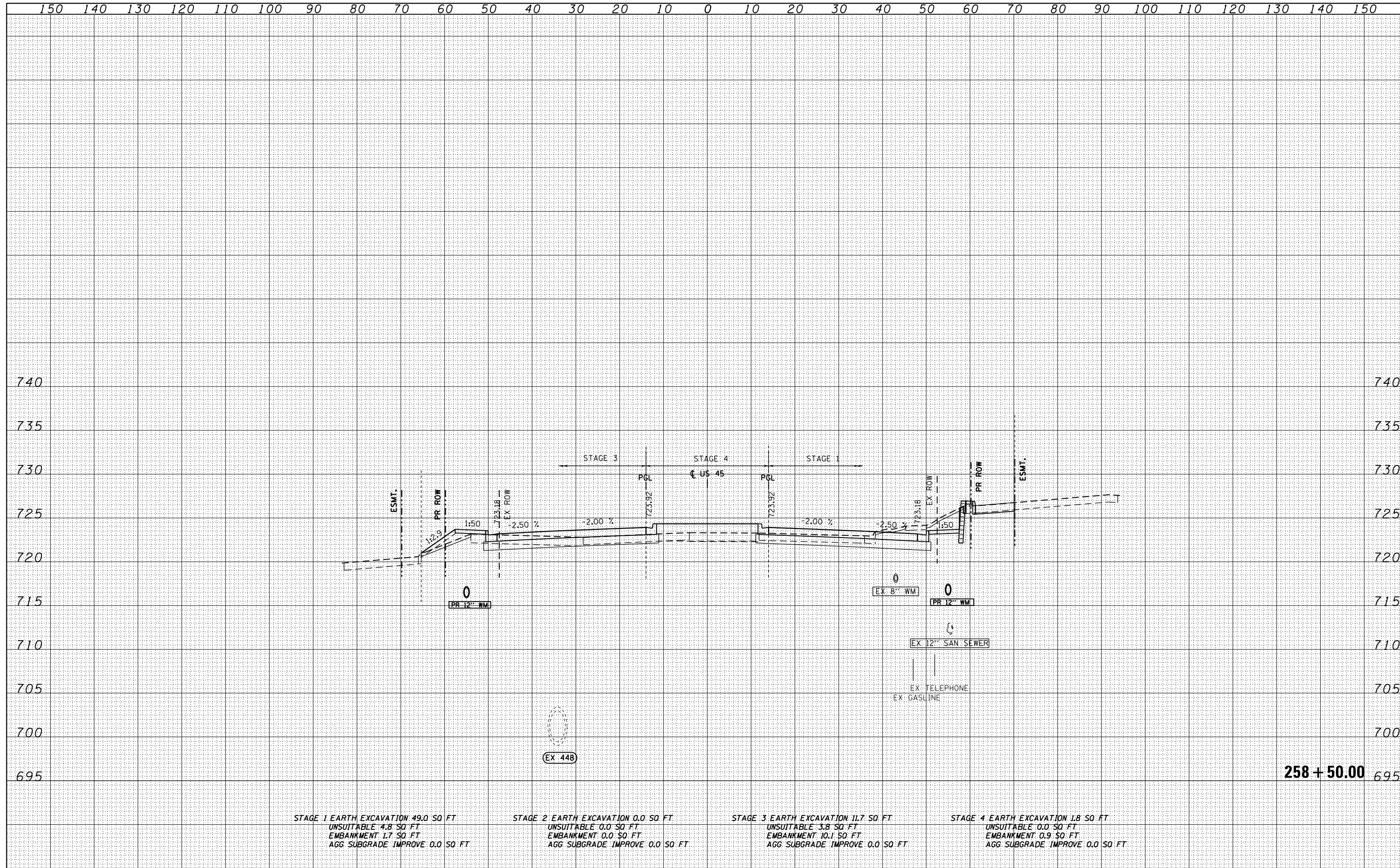
STAGE 4 EARTH EXCAVATION 1.0 SQ FT
 UNSUITABLE 0.0 SQ FT
 EMBANKMENT 2.5 SQ FT
 AGG SUBGRADE IMPROVE 0.0 SQ FT

FILE NAME = D160M61-SHT-XSST01.dgn	USER NAME = Anthony.Plutz	DESIGNED - JCL	REVISIED -	STATE OF ILLINOIS DEPARTMENT OF TRANSPORTATION	US 45 CROSS SECTIONS			F.A.P. RTE. 330	SECTION 103R-4	COUNTY COOK	TOTAL SHEETS 877	SHEET NO. 799
	PLOT SCALE = 20.0000' / in.	CHECKED - MJT	REVISIED -		SCALE: 1"=10'H; 1"=5' V	SHEET NO. 94 OF 123 SHEETS	STA. 258+00.00	TO STA. 258+00.00	XS-US45-94		CONTRACT NO. 60M61	
	PLOT DATE = 3/13/2013	DATE - 03/13/2013	REVISIED -		ILLINOIS FED. AID PROJECT							

DATE	
BY	
SURVEYED	
PLOTTED	
TEMPLATE	
AREAS	
CHECKED	
FINAL SURVEY	
NOTE BOOK	
NO.	

DATE	
BY	
SURVEYED	
PLOTTED	
TEMPLATE	
AREAS	
CHECKED	
ORIGINAL SURVEY	
NOTE BOOK	
NO.	

100 S. WACKER DR.
 SUITE 200
 CHICAGO, IL 60606
 TEL (312) 939-1000
 FAX (312) 939-4198



STAGE 1 EARTH EXCAVATION 49.0 SO FT
 UNSUITABLE 4.8 SO FT
 EMBANKMENT 1.7 SO FT
 AGG SUBGRADE IMPROVE 0.0 SO FT

STAGE 2 EARTH EXCAVATION 0.0 SO FT
 UNSUITABLE 0.0 SO FT
 EMBANKMENT 0.0 SO FT
 AGG SUBGRADE IMPROVE 0.0 SO FT

STAGE 3 EARTH EXCAVATION 11.7 SO FT
 UNSUITABLE 3.8 SO FT
 EMBANKMENT 10.1 SO FT
 AGG SUBGRADE IMPROVE 0.0 SO FT

STAGE 4 EARTH EXCAVATION 1.8 SO FT
 UNSUITABLE 0.0 SO FT
 EMBANKMENT 0.9 SO FT
 AGG SUBGRADE IMPROVE 0.0 SO FT

FILE NAME	D:\6061-SHT-XSHT01.dgn
USER NAME	Anthony.Plutz
DESIGNED	JCL
DRAWN	JCL
CHECKED	MJT
DATE	03/13/2013
REVISIONS	
REVISED	
REVISED	
REVISED	

SCALE	20.0000' / in.
DATE	03/13/2013

STATE OF ILLINOIS
 DEPARTMENT OF TRANSPORTATION

US 45 CROSS SECTIONS
 SCALE: 1"=10'H; 1"=5' V
 SHEET NO. 95 OF 123 SHEETS
 STA. 258+50.00 TO STA. 258+50.00

F.A.P. RTE.	SECTION	COUNTY	TOTAL SHEETS	SHEET NO.
330	103R-4	COOK	877	800
XS-US45-95			CONTRACT NO. 60M61	
ILLINOIS FED. AID PROJECT				

258 + 50.00