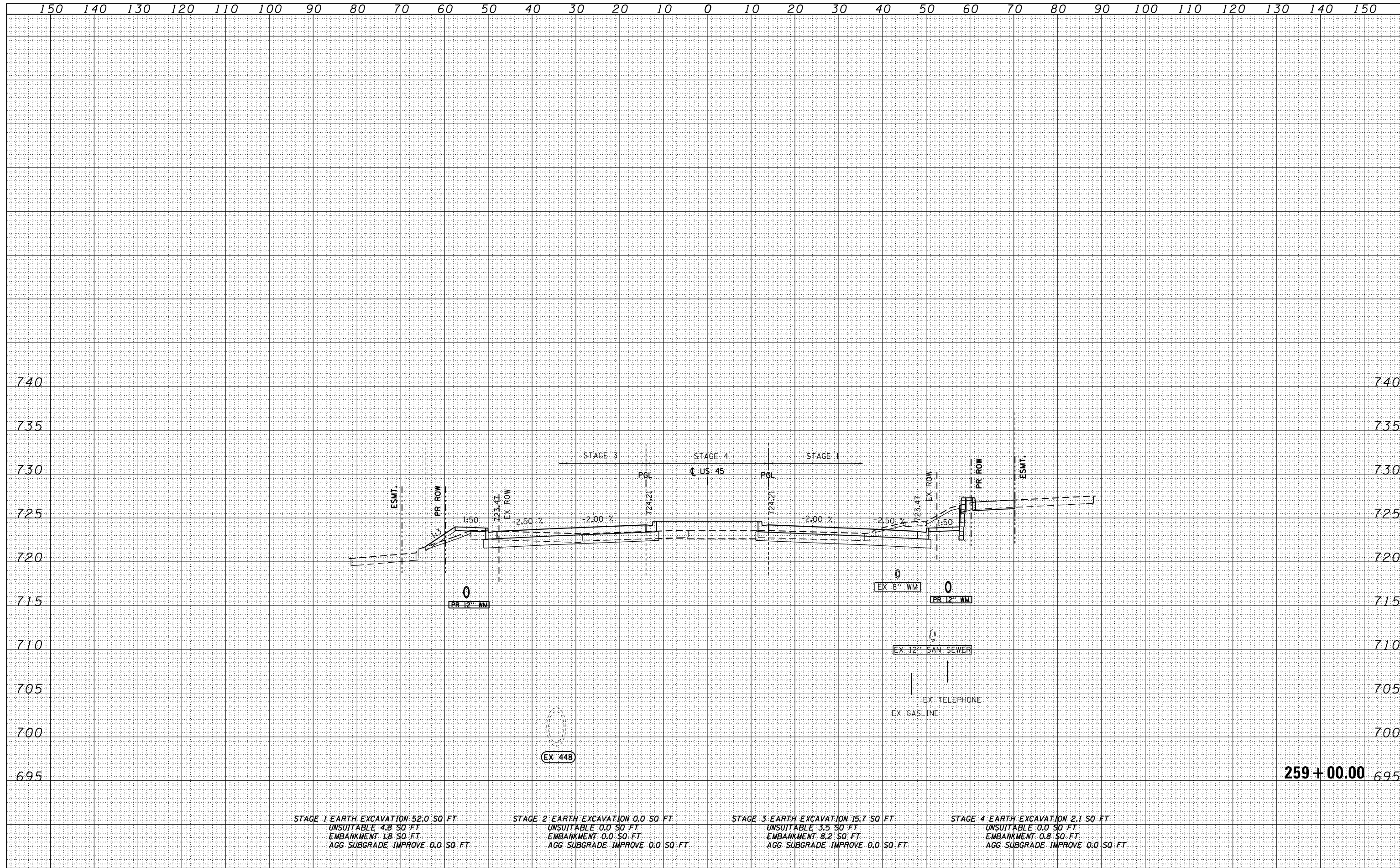


DATE	
BY	
SURVEYED	
PLOTTED	
TEMPLATE	
AREAS	
CHECKED	
FINAL SURVEY	
NOTE BOOK	
NO.	

DATE	
BY	
SURVEYED	
PLOTTED	
TEMPLATE	
AREAS	
CHECKED	
ORIGINAL SURVEY	
NOTE BOOK	
NO.	

100 S. WACKER DR.
 SUITE 200
 CHICAGO, IL 60606
 TEL (312) 939-1000
 FAX (312) 939-4198



STAGE 1 EARTH EXCAVATION 52.0 SO FT
 UNSUITABLE 4.8 SO FT
 EMBANKMENT 1.8 SO FT
 AGG SUBGRADE IMPROVE 0.0 SO FT

STAGE 2 EARTH EXCAVATION 0.0 SO FT
 UNSUITABLE 0.0 SO FT
 EMBANKMENT 0.0 SO FT
 AGG SUBGRADE IMPROVE 0.0 SO FT

STAGE 3 EARTH EXCAVATION 15.7 SO FT
 UNSUITABLE 3.5 SO FT
 EMBANKMENT 8.2 SO FT
 AGG SUBGRADE IMPROVE 0.0 SO FT

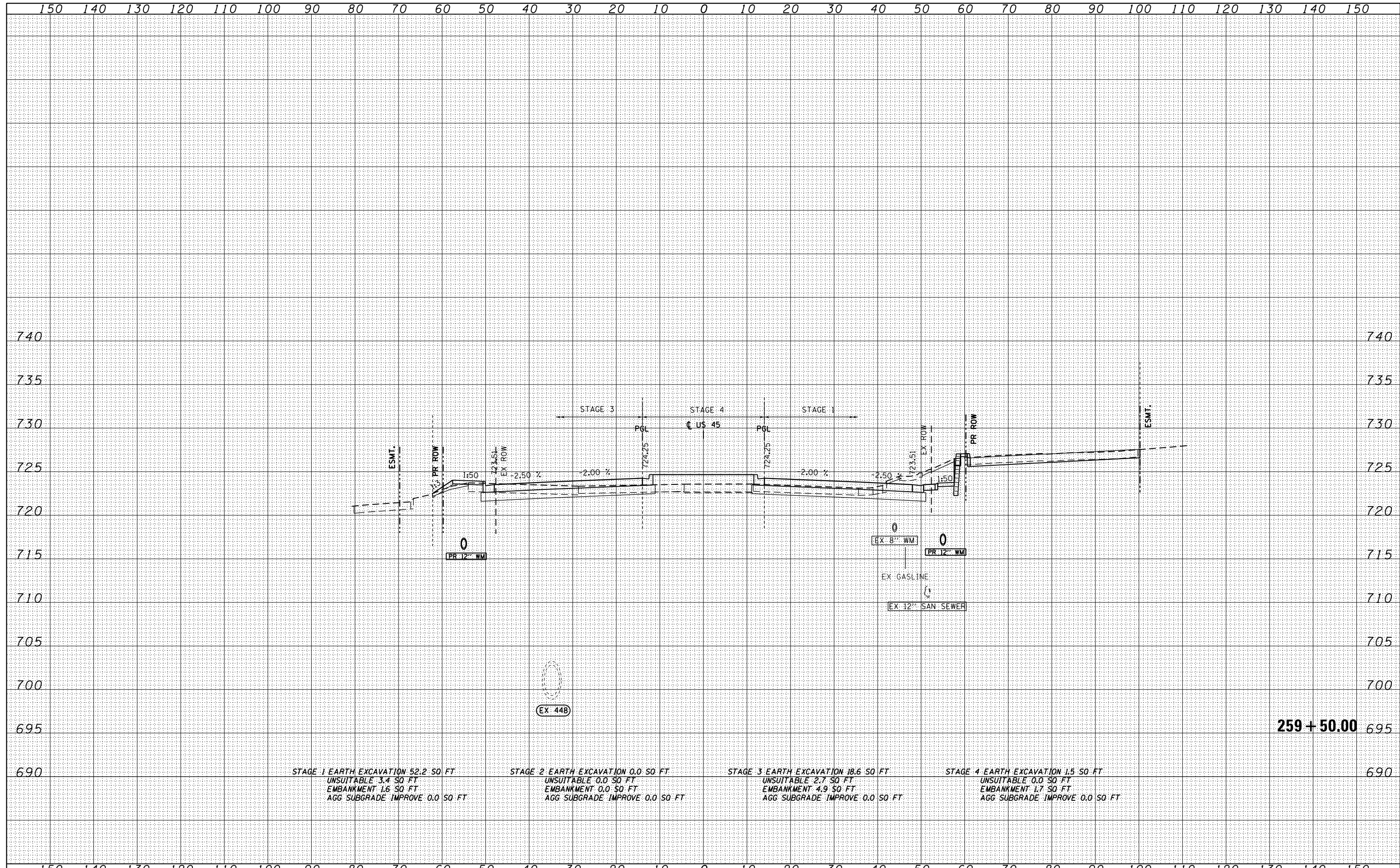
STAGE 4 EARTH EXCAVATION 2.1 SO FT
 UNSUITABLE 0.0 SO FT
 EMBANKMENT 0.8 SO FT
 AGG SUBGRADE IMPROVE 0.0 SO FT

FILE NAME = D160M61-SHT-XSST01.dgn	USER NAME = Anthony.Plutz	DESIGNED - JCL	REVISIED -	STATE OF ILLINOIS DEPARTMENT OF TRANSPORTATION US 55 CROSS SECTIONS SCALE: 1"=10'H; 1"=5' V SHEET NO. 96 OF 123 SHEETS STA. 259+00.00 TO STA. 259+00.00	F.A.P. RTE. 330	SECTION 103R-4	COUNTY COOK	TOTAL SHEETS 877	SHEET NO. 801
	PLOT SCALE = 20.0000' / in.	CHECKED - MJT	REVISIED -		XS-US45-96		CONTRACT NO. 60M61		
	PLOT DATE = 3/13/2013	DATE - 03/13/2013	REVISIED -		ILLINOIS FED. AID PROJECT				

DATE	
BY	
SURVEYED	
PLOTTED	
TEMPLATE	
AREAS	
CHECKED	
FINISH	
NO.	

DATE	
BY	
SURVEYED	
PLOTTED	
TEMPLATE	
AREAS	
CHECKED	
FINISH	
NO.	

100 S. WACKER DR.
 CHICAGO, IL 60606
 TEL (312) 939-4000
 FAX (312) 939-4098



STAGE 1 EARTH EXCAVATION 52.2 SQ FT
 UNSUITABLE 3.4 SQ FT
 EMBANKMENT 1.6 SQ FT
 AGG SUBGRADE IMPROVE 0.0 SQ FT

STAGE 2 EARTH EXCAVATION 0.0 SQ FT
 UNSUITABLE 0.0 SQ FT
 EMBANKMENT 0.0 SQ FT
 AGG SUBGRADE IMPROVE 0.0 SQ FT

STAGE 3 EARTH EXCAVATION 18.6 SQ FT
 UNSUITABLE 2.7 SQ FT
 EMBANKMENT 4.9 SQ FT
 AGG SUBGRADE IMPROVE 0.0 SQ FT

STAGE 4 EARTH EXCAVATION 1.5 SQ FT
 UNSUITABLE 0.0 SQ FT
 EMBANKMENT 1.7 SQ FT
 AGG SUBGRADE IMPROVE 0.0 SQ FT

FILE NAME = D160M61-SHT-XSST01.dgn

USER NAME = Anthony.Plutz	DESIGNED - JCL	REVISED -
	DRAWN - JCL	REVISED -
PLOT SCALE = 20.0000' / in.	CHECKED - MJT	REVISED -
PLOT DATE = 3/13/2013	DATE - 03/13/2013	REVISED -

STATE OF ILLINOIS
 DEPARTMENT OF TRANSPORTATION

US 55 CROSS SECTIONS

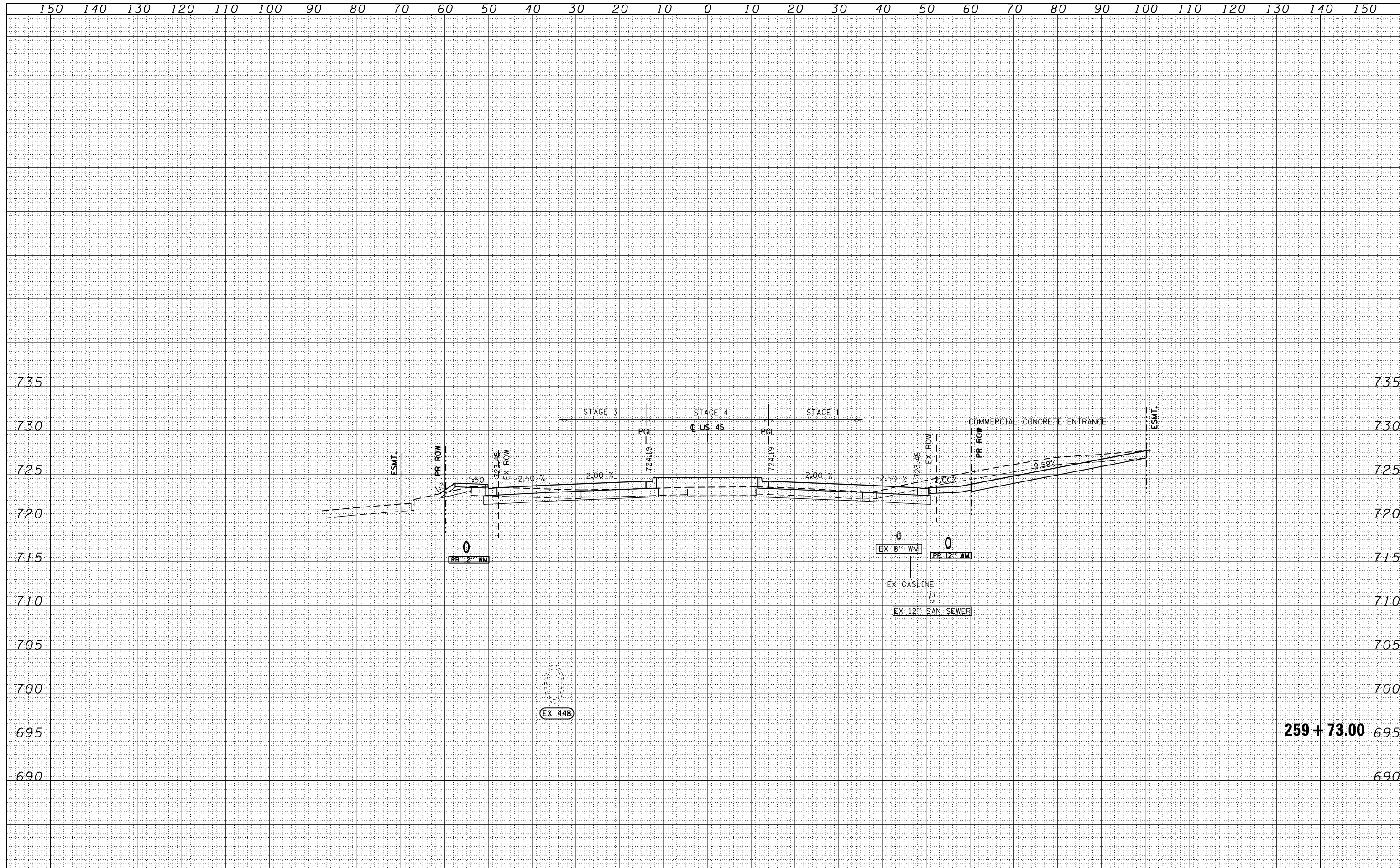
SCALE: 1"=10'H; 1"=5' V SHEET NO. 97 OF 123 SHEETS STA. 259+50.00 TO STA. 259+50.00

F.A.P. RTE.	SECTION	COUNTY	TOTAL SHEETS	SHEET NO.
330	103R-4	COOK	877	802
XS-US45-97			CONTRACT NO. 60M61	
ILLINOIS FED. AID PROJECT				

DATE	
BY	
SURVEYED	
PLOTTED	
TEMPLATE	
AREAS	
CHECKED	
NO.	

DATE	
BY	
SURVEYED	
PLOTTED	
TEMPLATE	
AREAS	
CHECKED	
NO.	

100 S. WACKER DR.
 CHICAGO, IL 60606
 TEL 312/939-4000
 FAX 312/939-4198

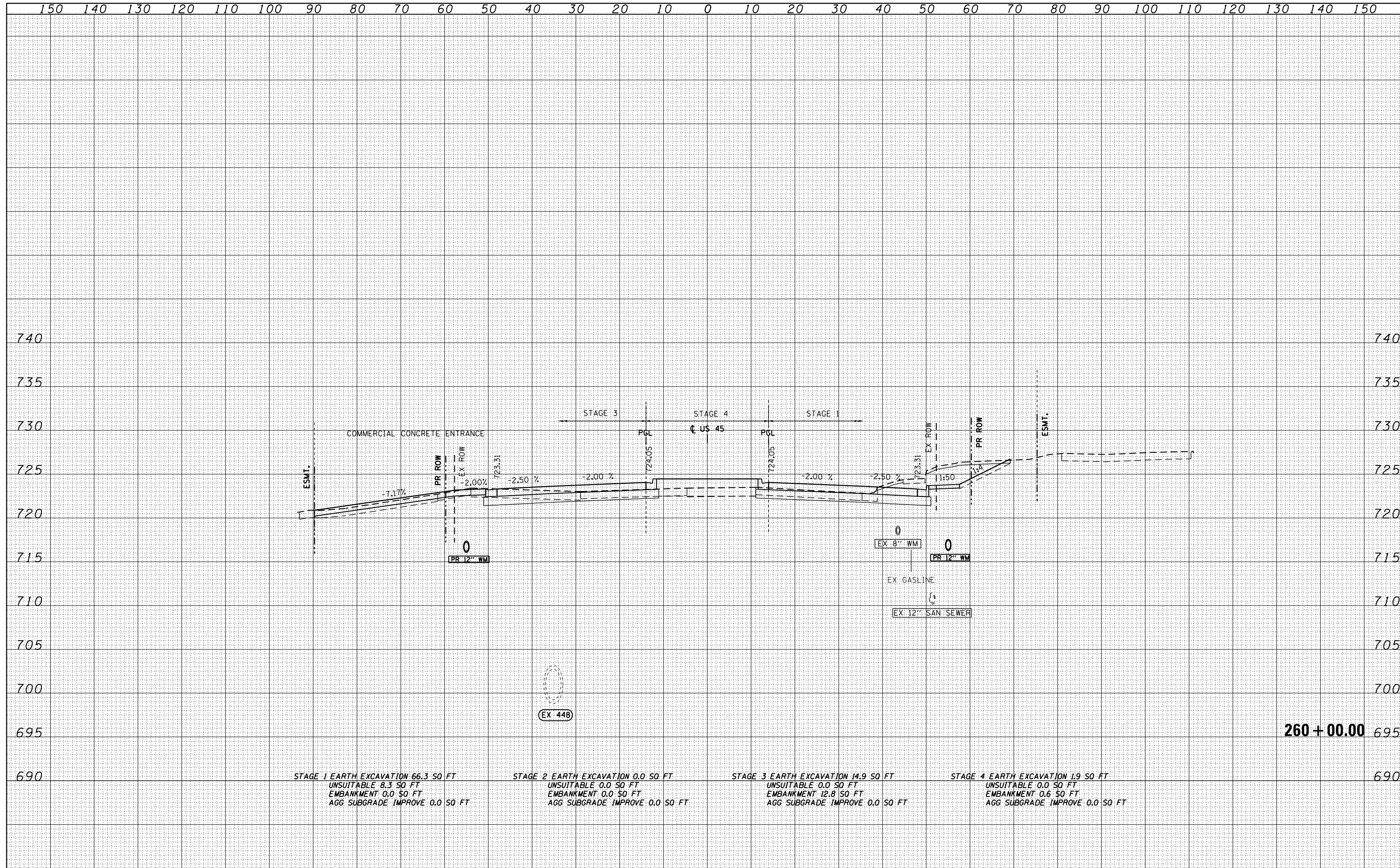


FILE NAME = D:\6061-SHT-XSST01.dgn	USER NAME = Anthony.Plutz	DESIGNED - JCL	REVISIED -	STATE OF ILLINOIS DEPARTMENT OF TRANSPORTATION US 45 CROSS SECTIONS SCALE: 1"=10'H; 1"=5'V SHEET NO. 98 OF 123 SHEETS STA. 259+73.00 TO STA. 259+73.00	F.A.P. RTE. 330	SECTION 103R-4	COUNTY COOK	TOTAL SHEETS 877	SHEET NO. 803	
	PLOT SCALE = 20.0000' / in.	CHECKED - MJT	REVISIED -		XS-US45-98		CONTRACT NO. 60M61		ILLINOIS FED. AID PROJECT	
	PLOT DATE = 3/13/2013	DATE - 03/13/2013	REVISIED -							

DATE	
BY	
SURVEYED	
PLOTTED	
TEMPLATE	
AREAS	
CHECKED	
FINISH	
NO.	

DATE	
BY	
SURVEYED	
PLOTTED	
TEMPLATE	
AREAS	
CHECKED	
FINISH	
NO.	

100 S. WACKER DR.
 CHICAGO, IL 60606
 TEL (312) 939-4000
 FAX (312) 939-4098

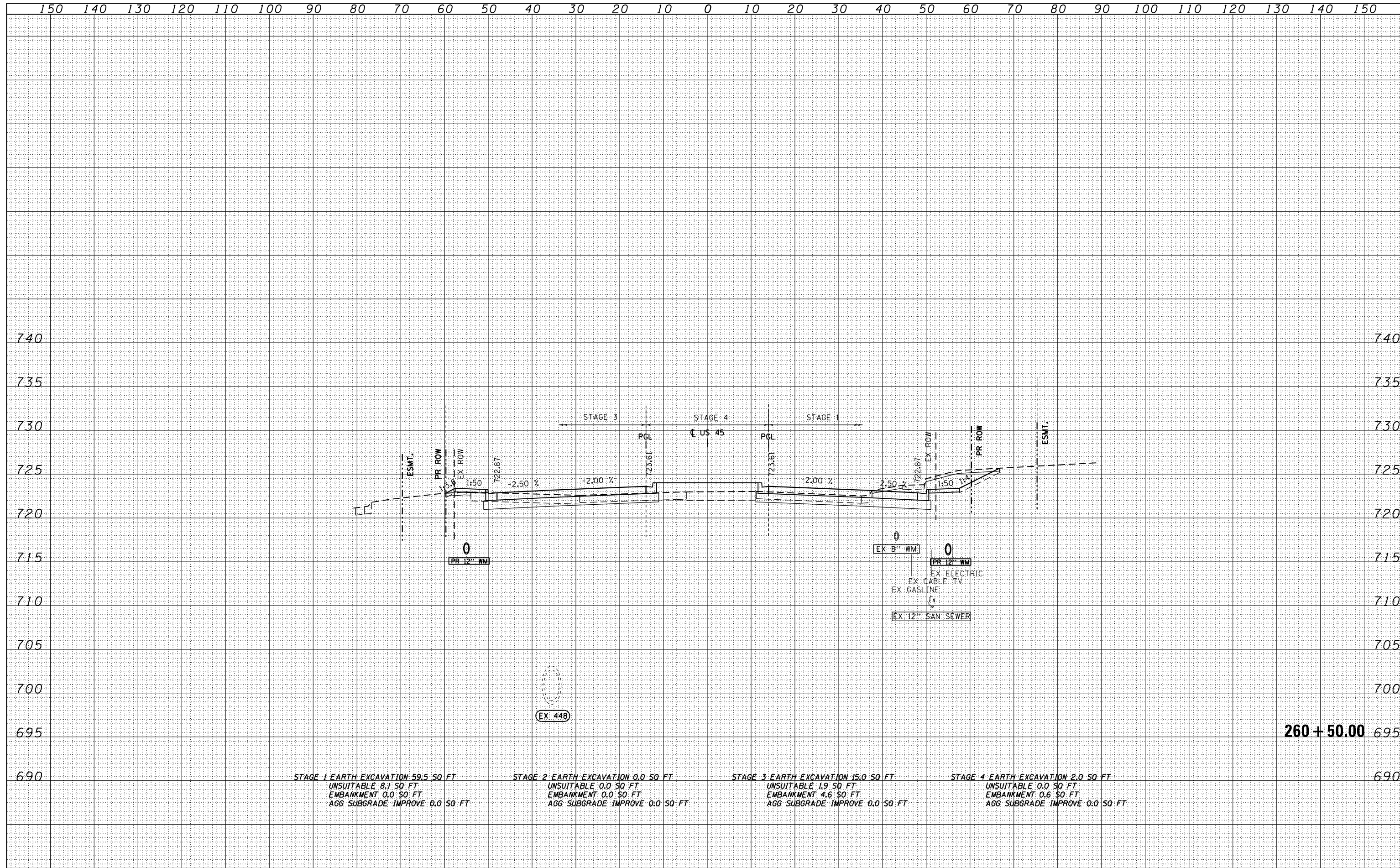


FILE NAME = D160M61-SHT-XSSH01.dgn	USER NAME = Anthony.Plutz	DESIGNED - JCL	REVISD -	STATE OF ILLINOIS DEPARTMENT OF TRANSPORTATION US 55 CROSS SECTIONS SCALE: 1"=10'H; 1"=5' V SHEET NO. 99 OF 123 SHEETS STA. 260+00.00 TO STA. 260+00.00	F.A.P. RTE. 330	SECTION 103R-4	COUNTY COOK	TOTAL SHEETS 877	SHEET NO. 804
	PLOT SCALE = 20.0000' / in.	CHECKED - MJT	REVISD -		XS-US45-99		CONTRACT NO. 60M61		
	PLOT DATE = 3/13/2013	DATE - 03/13/2013	REVISD -		ILLINOIS FED. AID PROJECT				

DATE	
BY	
FINISHED SURVEY	
PLOTTED	
TEMPLATE	
NOTE BOOK	
AREAS CHECKED	

DATE	
BY	
ORIGINAL SURVEY	
PLOTTED	
TEMPLATE	
NOTE BOOK	
AREAS CHECKED	

100 S. WACKER DR.
 CHICAGO, IL 60606
 TEL 312-939-4000
 FAX 312-939-4098

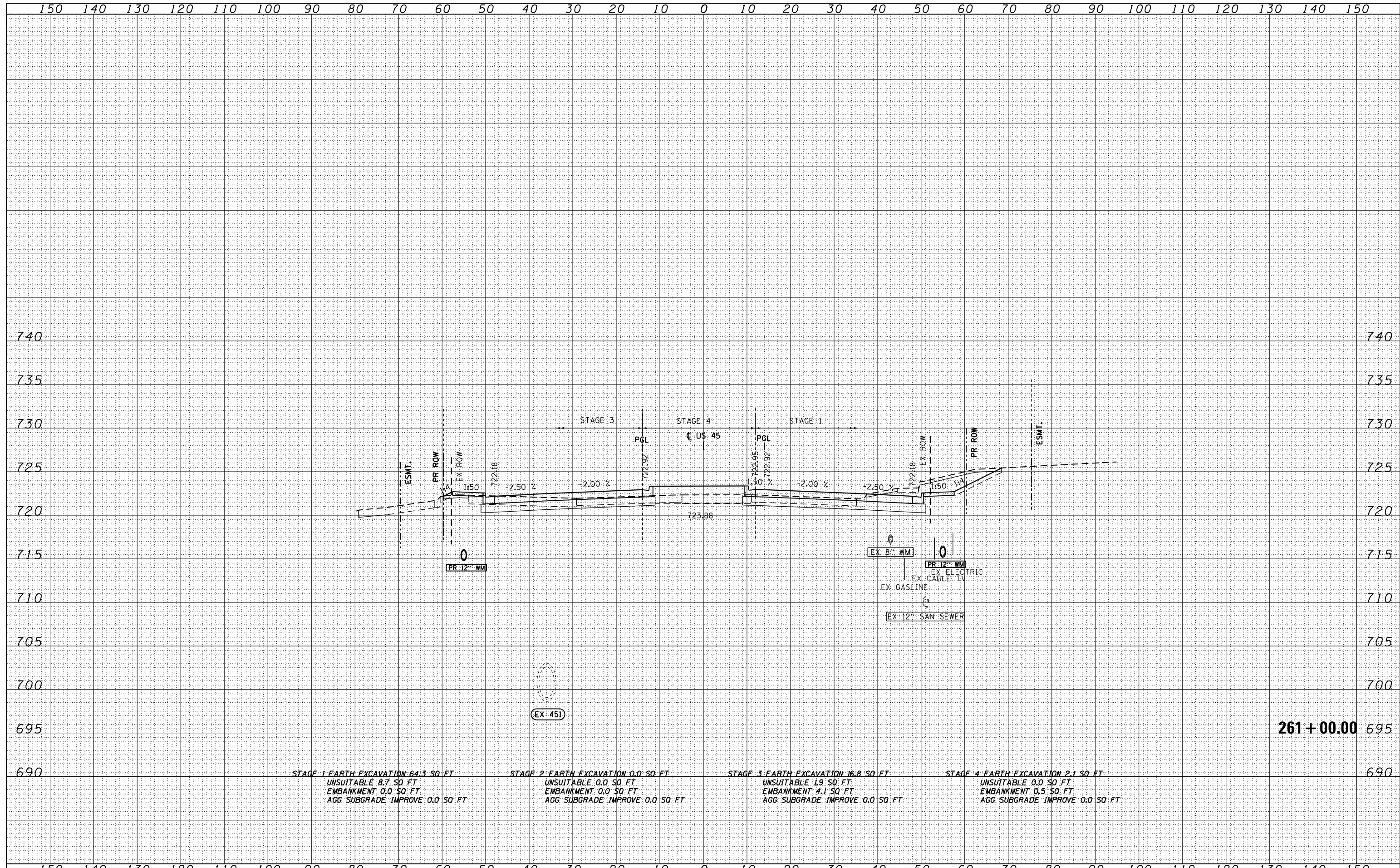


FILE NAME = D160M61-SHT-XSHT01.dgn	USER NAME = Anthony.Plutz	DESIGNED - JCL	REvised -	STATE OF ILLINOIS DEPARTMENT OF TRANSPORTATION US 45 CROSS SECTIONS SCALE: 1"=10'H; 1"=5' V SHEET NO. 100 OF 123 SHEETS STA. 260+50.00 TO STA. 260+50.00	F.A.P. RTE. 330	SECTION 103R-4	COUNTY COOK	TOTAL SHEETS 877	SHEET NO. 805
	PLOT SCALE = 20.0000' / in.	CHECKED - MJT	REvised -		XS-US45-100		CONTRACT NO. 60M61		
	PLOT DATE = 3/13/2013	DATE - 03/13/2013	REvised -		ILLINOIS FED. AID PROJECT				

DATE	
BY	
SURVEYED	
PLOTTED	
TEMPLATE	
AREAS	
CHECKED	
FINAL SURVEY	
NOTE BOOK	
NO.	

DATE	
BY	
SURVEYED	
PLOTTED	
TEMPLATE	
AREAS	
CHECKED	
ORIGINAL SURVEY	
NOTE BOOK	
NO.	

100 S. WACKER DR.
 CHICAGO, IL 60606
 TEL 312/939-4000
 FAX 312/939-4198



FILE NAME =	D160M61-SHT-XSST01.dgn
-------------	------------------------

USER NAME = Anthony.Plutz	DESIGNED - JCL	REVISIED -
	DRAWN - JCL	REVISIED -
PLOT SCALE = 20.0000' / in.	CHECKED - MJT	REVISIED -
PLOT DATE = 3/13/2013	DATE - 03/13/2013	REVISIED -

**STATE OF ILLINOIS
 DEPARTMENT OF TRANSPORTATION**

US 55 CROSS SECTIONS

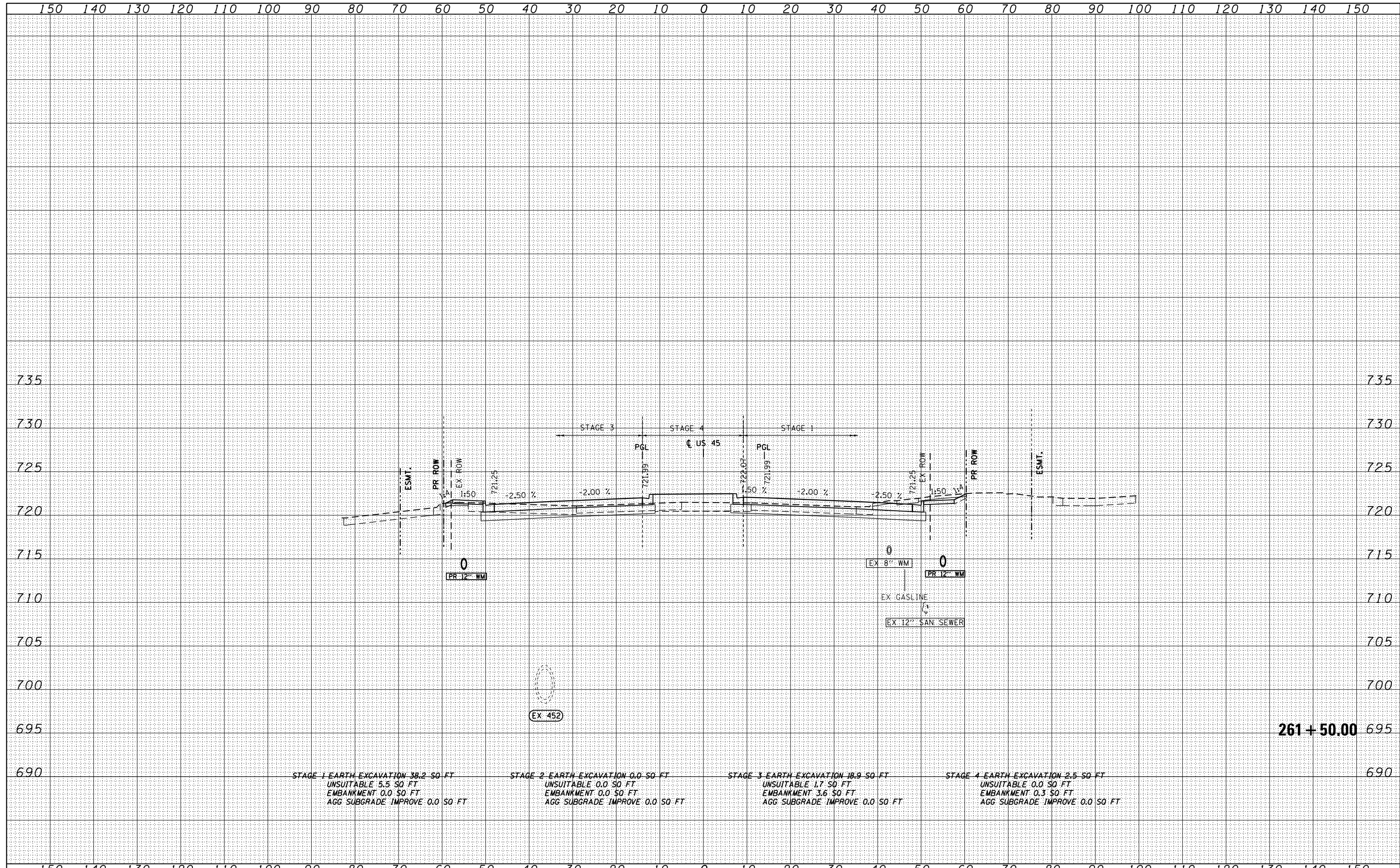
SCALE: 1"=10'H; 1"=5'V SHEET NO. 101 OF 123 SHEETS STA. 261+00.00 TO STA. 261+00.00

F.A.P. RTE.	SECTION	COUNTY	TOTAL SHEETS	SHEET NO.
330	103R-4	COOK	877	806
XS-US45-101			CONTRACT NO. 60M61	
ILLINOIS FED. AID PROJECT				

DATE	
BY	
SURVEYED	
PLOTTED	
TEMPLATE	
AREAS	
CHECKED	
FINAL SURVEY	
NOTE BOOK	
NO.	

DATE	
BY	
SURVEYED	
PLOTTED	
TEMPLATE	
AREAS	
CHECKED	
ORIGINAL SURVEY	
NOTE BOOK	
NO.	

100 S. WACKER DR.
 CHICAGO, IL 60606
 TEL (312) 939-4000
 FAX (312) 939-4198




FILE NAME = D160M61-SHT-XSST01.dgn	USER NAME = Anthony.Plutz	DESIGNED - JCL	REVISIED -	STATE OF ILLINOIS DEPARTMENT OF TRANSPORTATION US 55 CROSS SECTIONS SCALE: 1"=10'H; 1"=5'V SHEET NO. 102 OF 123 SHEETS STA. 261+50.00 TO STA. 261+50.00	F.A.P. RTE. 330	SECTION 103R-4	COUNTY COOK	TOTAL SHEETS 877	SHEET NO. 807	
	PLOT SCALE = 20.0000' / in.	CHECKED - MJT	REVISIED -		XS-US45-102		CONTRACT NO. 60M61			
	PLOT DATE = 3/13/2013	DATE - 03/13/2013	REVISIED -		ILLINOIS FED. AID PROJECT					

DATE	
BY	
SURVEYED	
PLOTTED	
TEMPLATE	
AREAS	
CHECKED	
FINAL SURVEY	
NOTE BOOK	
NO.	

DATE	
BY	
SURVEYED	
PLOTTED	
TEMPLATE	
AREAS	
CHECKED	
ORIGINAL SURVEY	
NOTE BOOK	
NO.	

100 S. WACKER DR.
 CHICAGO, IL 60606
 TEL 312/939-4000
 FAX 312/939-4198

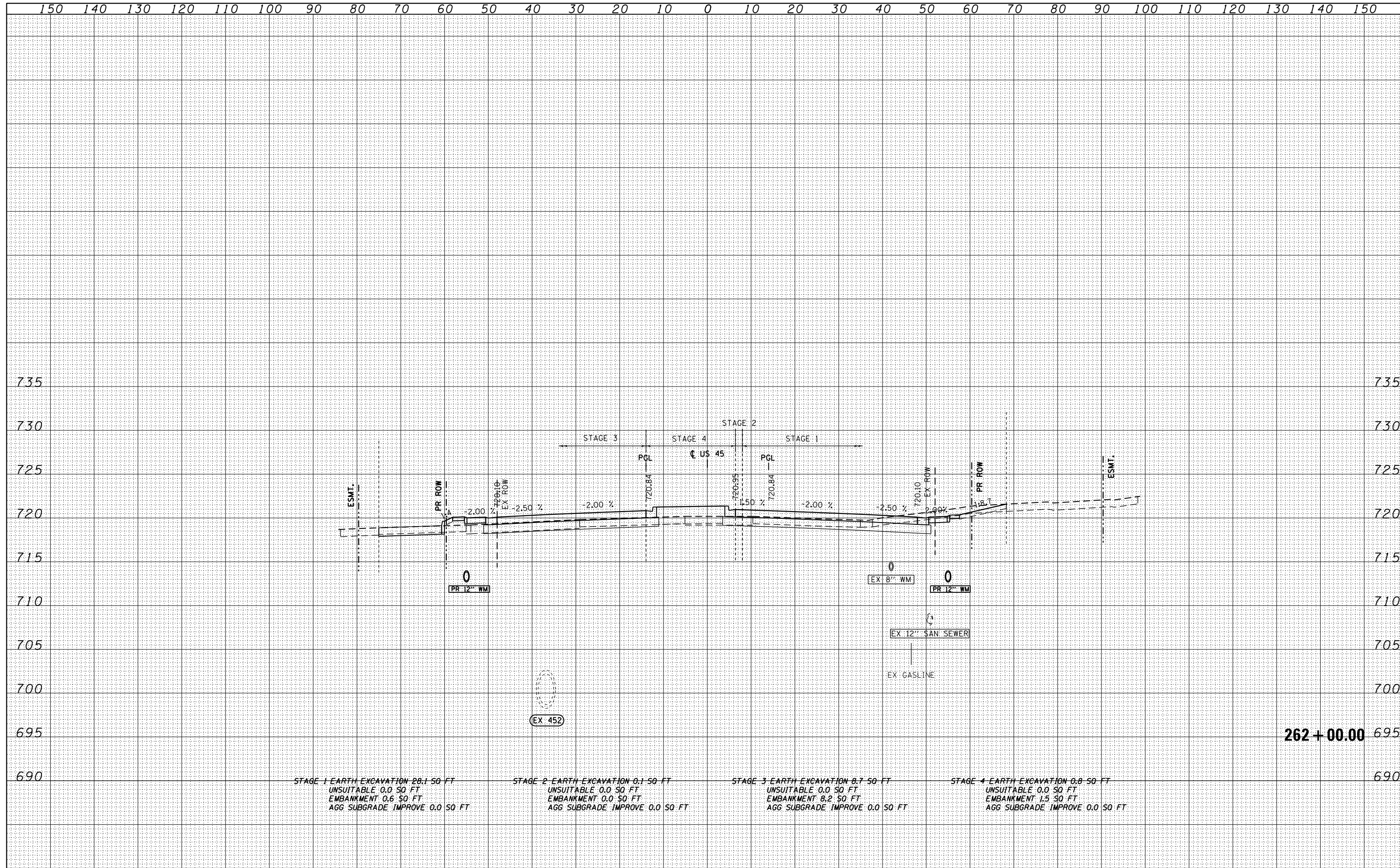


FILE NAME = D160M61-SHT-XSST01.dgn	USER NAME = Anthony.Plutz	DESIGNED - JCL	REVISIED -	STATE OF ILLINOIS DEPARTMENT OF TRANSPORTATION US 55 CROSS SECTIONS SCALE: 1"=10'H; 1"=5'V SHEET NO. 103 OF 123 SHEETS STA. 261+78.00 TO STA. 261+78.00	F.A.P. RTE. 330	SECTION 103R-4	COUNTY COOK	TOTAL SHEETS 877	SHEET NO. 808	
	PLOT SCALE = 20.0000' / in.	CHECKED - MJT	REVISIED -		XS-US45-103		CONTRACT NO. 60M61			
	PLOT DATE = 3/13/2013	DATE - 03/13/2013	REVISIED -		ILLINOIS FED. AID PROJECT					

DATE	
BY	
FINISHED	
PLOTTED	
TEMPLATE	
AREAS	
CHECKED	
NO.	

DATE	
BY	
ORIGINAL	
SURVEY	
NOTE	
BOOK	
NO.	

100 S. WACKER DR.
 CHICAGO, IL 60606
 TEL 312/939-4000
 FAX 312/939-4198

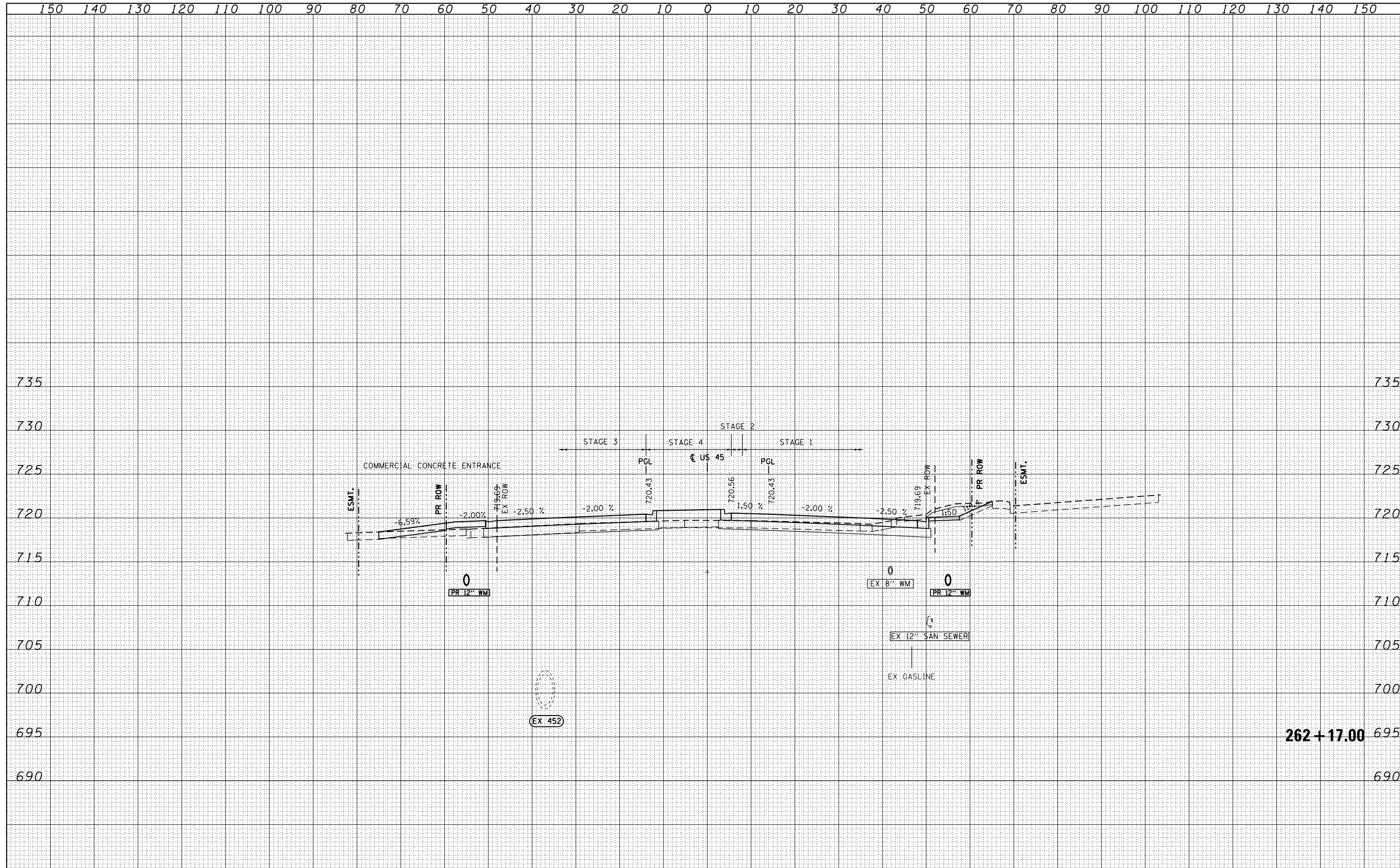


FILE NAME =	USER NAME = Anthony.Plutz	DESIGNED - JCL	REVISED -	STATE OF ILLINOIS DEPARTMENT OF TRANSPORTATION	US 55 CROSS SECTIONS SCALE: 1"=10'H; 1"=5' V SHEET NO. 104 OF 123 SHEETS STA. 262+00.00 TO STA. 262+00.00			F.A.P. RTE.	SECTION	COUNTY	TOTAL SHEETS	SHEET NO.
D160M61-SHT-XSST01.dgn		DRAWN - JCL	REVISED -					330	103R-4	COOK	877	809
		CHECKED - MJT	REVISED -					XS-US45-104 CONTRACT NO. 60M61				
		DATE - 03/13/2013	REVISED -									ILLINOIS FED. AID PROJECT

DATE	
BY	
FINISHED SURVEY	
PLOTTED	
TEMPLATE	
AREAS	
CHECKED	
NO.	

DATE	
BY	
ORIGINAL SURVEY	
PLOTTED	
TEMPLATE	
AREAS	
CHECKED	
NO.	

100 S. WACKER DR.
 CHICAGO, IL 60606
 TEL 312/939-1000
 FAX 312/939-4198

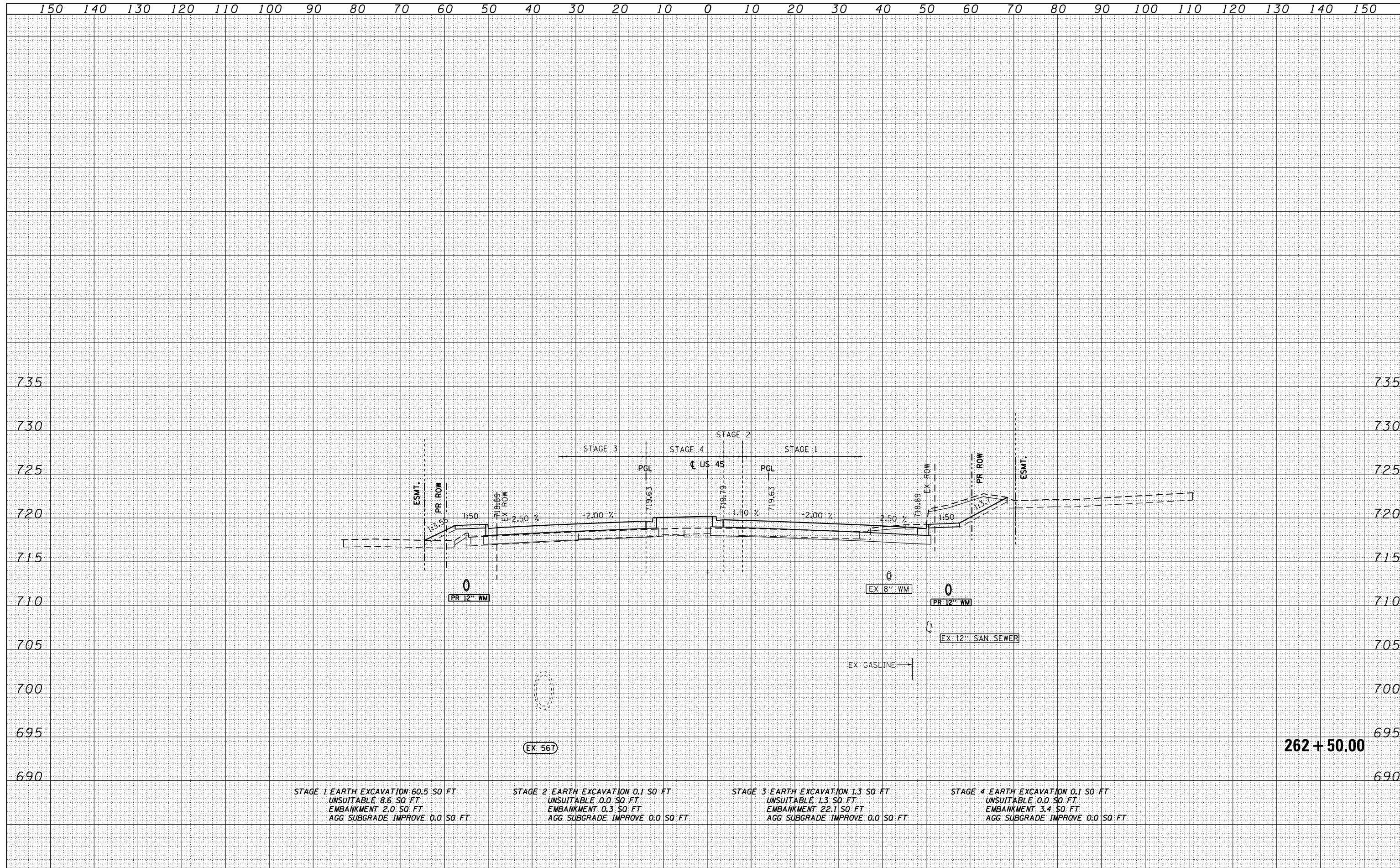


FILE NAME = D160M61-SHT-XSST01.dgn	USER NAME = Anthony.Plutz	DESIGNED - JCL	REVISIED -	STATE OF ILLINOIS DEPARTMENT OF TRANSPORTATION US 55 CROSS SECTIONS SCALE: 1"=10'H; 1"=5'V SHEET NO. 105 OF 123 SHEETS STA. 262+17.00 TO STA. 262+17.00	F.A.P. RTE. 330	SECTION 103R-4	COUNTY COOK	TOTAL SHEETS 877	SHEET NO. 810	
	PLOT SCALE = 20.0000' / in.	CHECKED - MJT	REVISIED -		XS-US45-105		CONTRACT NO. 60M61			
	PLOT DATE = 3/13/2013	DATE - 03/13/2013	REVISIED -		ILLINOIS FED. AID PROJECT					
262+17.00										

DATE	
BY	
SURVEYED	
PLOTTED	
TEMPLATE	
AREAS	
CHECKED	
FINAL SURVEY	
NOTE BOOK	
NO.	

DATE	
BY	
SURVEYED	
PLOTTED	
TEMPLATE	
AREAS	
CHECKED	
ORIGINAL SURVEY	
NOTE BOOK	
NO.	

100 S. WACKER DR.
 CHICAGO, IL 60606
 TEL 312/939-4000
 FAX 312/939-4198



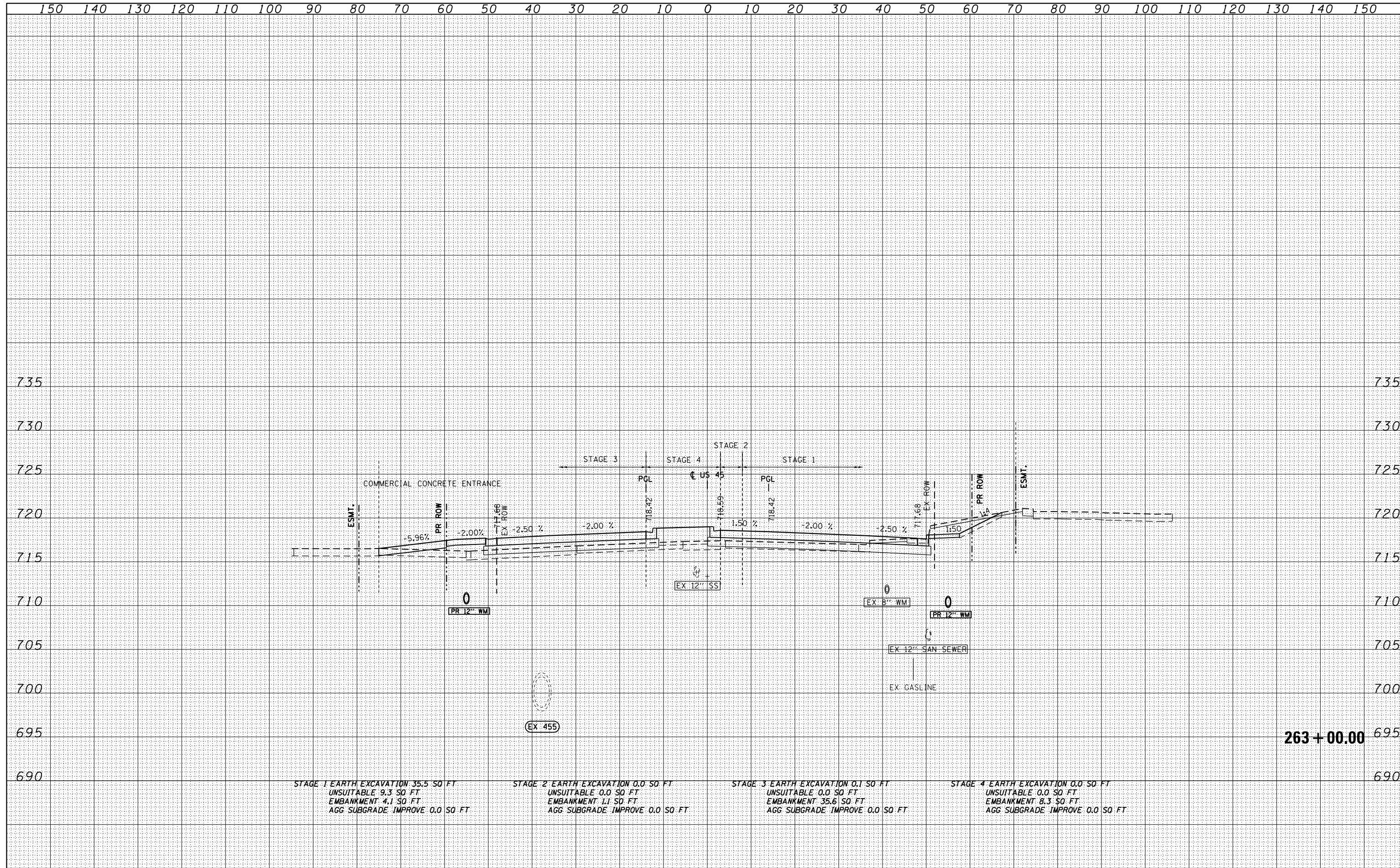
STAGE 1 EARTH EXCAVATION 60.5 SO FT UNSUITABLE 8.6 SO FT EMBANKMENT 2.0 SO FT AGG SUBGRADE IMPROVE 0.0 SO FT	STAGE 2 EARTH EXCAVATION 0.1 SO FT UNSUITABLE 0.0 SO FT EMBANKMENT 0.3 SO FT AGG SUBGRADE IMPROVE 0.0 SO FT	STAGE 3 EARTH EXCAVATION 1.3 SO FT UNSUITABLE 1.3 SO FT EMBANKMENT 22.1 SO FT AGG SUBGRADE IMPROVE 0.0 SO FT	STAGE 4 EARTH EXCAVATION 0.1 SO FT UNSUITABLE 0.0 SO FT EMBANKMENT 3.4 SO FT AGG SUBGRADE IMPROVE 0.0 SO FT
---	--	---	--

FILE NAME = D160M61-SHT-XSST01.dgn	USER NAME = Anthony.Plutz	DESIGNED - JCL	REVISIED -	STATE OF ILLINOIS DEPARTMENT OF TRANSPORTATION	US 45 CROSS SECTIONS SCALE: 1"=10'H; 1"=5'V SHEET NO. 106 OF 123 SHEETS STA. 262+50.00 TO STA. 262+50.00			F.A.P. RTE. 330	SECTION 103R-4	COUNTY COOK	TOTAL SHEETS 877	SHEET NO. 811
PLOT SCALE = 20.0000' / in.	CHECKED - MJT	REVISIED -	XS-US45-106					CONTRACT NO. 60M61				
PLOT DATE = 3/13/2013	DATE - 03/13/2013	REVISIED -	ILLINOIS FED. AID PROJECT									

DATE	
BY	
SURVEYED	
PLOTTED	
TEMPLATE	
AREAS	
CHECKED	
NO.	

DATE	
BY	
SURVEYED	
PLOTTED	
TEMPLATE	
AREAS	
CHECKED	
NO.	

100 S. WACKER DR.
 CHICAGO, IL 60606
 TEL (312) 939-4000
 FAX (312) 939-4098



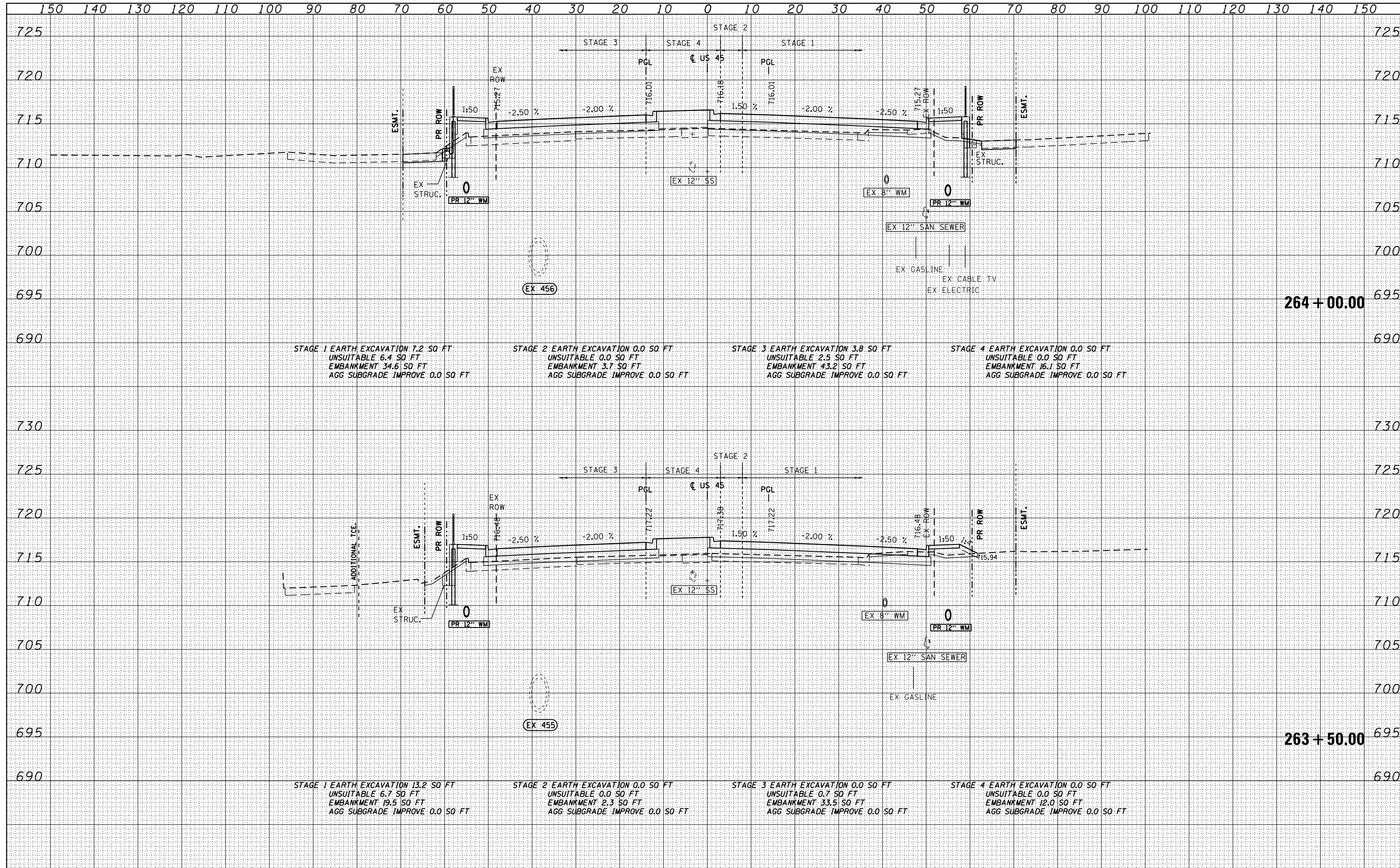
STAGE 1 EARTH EXCAVATION 35.5 SQ FT UNSUITABLE 9.3 SQ FT EMBANKMENT 4.1 SQ FT AGG SUBGRADE IMPROVE 0.0 SQ FT	STAGE 2 EARTH EXCAVATION 0.0 SQ FT UNSUITABLE 0.0 SQ FT EMBANKMENT 1.1 SQ FT AGG SUBGRADE IMPROVE 0.0 SQ FT	STAGE 3 EARTH EXCAVATION 0.1 SQ FT UNSUITABLE 0.0 SQ FT EMBANKMENT 35.6 SQ FT AGG SUBGRADE IMPROVE 0.0 SQ FT	STAGE 4 EARTH EXCAVATION 0.0 SQ FT UNSUITABLE 0.0 SQ FT EMBANKMENT 8.3 SQ FT AGG SUBGRADE IMPROVE 0.0 SQ FT
---	--	---	--

FILE NAME = D160M61-SHT-XSST01.dgn	USER NAME = Anthony.Plutz	DESIGNED - JCL	REVISIED -	STATE OF ILLINOIS DEPARTMENT OF TRANSPORTATION	US 55 CROSS SECTIONS			F.A.P. RTE. 330	SECTION 103R-4	COUNTY COOK	TOTAL SHEETS 877	SHEET NO. 812
	PLOT SCALE = 20.0000' / in.	CHECKED - MJT	REVISIED -		SCALE: 1"=10'H; 1"=5'V	SHEET NO. 107 OF 123 SHEETS	STA. 263+00.00	TO STA. 263+00.00	XS-US45-107		CONTRACT NO. 60M61	
	PLOT DATE = 3/13/2013	DATE - 03/13/2013	REVISIED -		ILLINOIS FED. AID PROJECT							

DATE	
BY	
SURVEYED	
PLOTTED	
TEMPLATE	
AREAS CHECKED	
FINISH SURVEY	
NOTE BOOK	
NO.	

DATE	
BY	
SURVEYED	
PLOTTED	
TEMPLATE	
AREAS CHECKED	
ORIGINAL SURVEY	
NOTE BOOK	
NO.	

100 S. WACKER DR.
 CHICAGO, IL 60606
 TEL (312) 939-4000
 FAX (312) 939-4098




FILE NAME = D:\6061-SHT-XSHT01.dgn	USER NAME = Anthony.Plutz	DESIGNED - JCL	REVISED -	STATE OF ILLINOIS DEPARTMENT OF TRANSPORTATION	US 55 CROSS SECTIONS SCALE: 1"=10'H 1"=5'V SHEET NO. 108 OF 123 SHEETS STA. 263+50.00 TO STA. 264+00.00		F.A.P. RTE. 330	SECTION 103R-4	COUNTY COOK	TOTAL SHEETS 877	SHEET NO. 813		
	PLOT SCALE = 20.0000' / in.	CHECKED - MJT	REVISED -				XS-US45-108		CONTRACT NO. 60M61		ILLINOIS FED. AID PROJECT		
	PLOT DATE = 3/13/2013	DATE - 03/13/2013	REVISED -										

DATE	
BY	
SURVEYED	
PLOTTED	
TEMPLATE	
AREAS CHECKED	
NO.	
FINISH	
NO.	

DATE	
BY	
SURVEYED	
PLOTTED	
TEMPLATE	
AREAS CHECKED	
NO.	
ORIGINAL	
NO.	

100 S. WACKER DR.
 CHICAGO, IL 60606
 TEL (312) 939-4000
 FAX (312) 939-4198



STAGE 1 EARTH EXCAVATION 10.7 SO FT
 UNSUITABLE 9.8 SO FT
 EMBANKMENT 32.9 SO FT
 AGG SUBGRADE IMPROVE 0.0 SO FT

STAGE 2 EARTH EXCAVATION 0.0 SO FT
 UNSUITABLE 0.0 SO FT
 EMBANKMENT 24.7 SO FT
 AGG SUBGRADE IMPROVE 0.0 SO FT

STAGE 3 EARTH EXCAVATION 16.5 SO FT
 UNSUITABLE 7.2 SO FT
 EMBANKMENT 42.7 SO FT
 AGG SUBGRADE IMPROVE 0.0 SO FT

STAGE 4 EARTH EXCAVATION 0.0 SO FT
 UNSUITABLE 0.0 SO FT
 EMBANKMENT 0.0 SO FT
 AGG SUBGRADE IMPROVE 0.0 SO FT

MATCH LINE
 SEE 144TH PL STA 177+00

MATCH LINE
 SEE 144TH PL STA 177+00

144TH PLACE

144TH PLACE

265 + 50.00

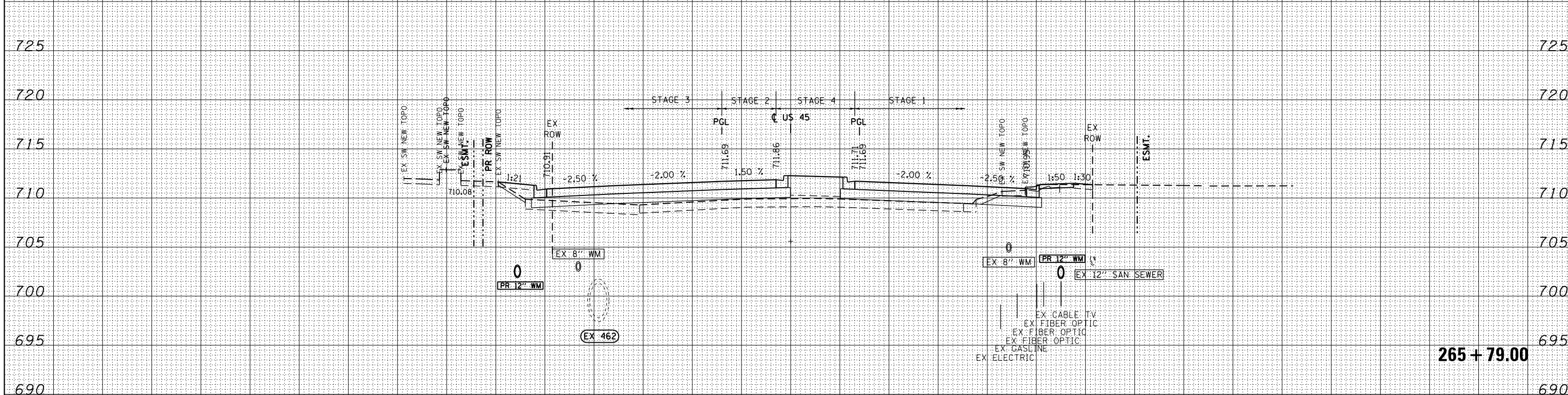
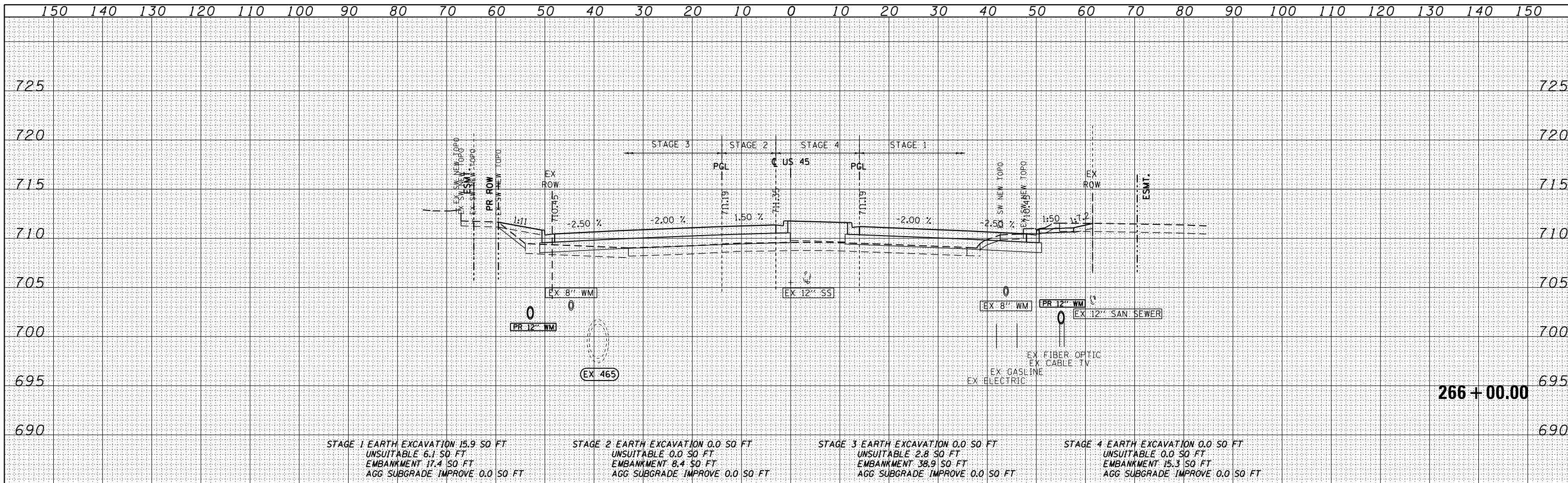
265 + 12.00

FILE NAME = D160M61-SHT-XSST01.dgn	USER NAME = Anthony.Plutz	DESIGNED - JCL	REVISED -	STATE OF ILLINOIS DEPARTMENT OF TRANSPORTATION	US 55 CROSS SECTIONS SCALE: 1"=10'H/1"=5'V SHEET NO. 110 OF 123 SHEETS STA. 265+12.00 TO STA. 265+50.00		F.A.P. RTE. 330	SECTION 103R-4	COUNTY COOK	TOTAL SHEETS 877	SHEET NO. 815		
	PLOT SCALE = 20.0000' / in.	CHECKED - MJT	REVISED -				XS-US45-110		CONTRACT NO. 60M61		ILLINOIS FED. AID PROJECT		
	PLOT DATE = 3/13/2013	DATE - 03/13/2013	REVISED -										

DATE	
BY	
SURVEYED	
PLOTTED	
TEMPLATE	
AREAS	
CHECKED	
NO.	

DATE	
BY	
SURVEYED	
PLOTTED	
TEMPLATE	
AREAS	
CHECKED	
NO.	

100 S. WACKER DR.
 CHICAGO, IL 60606
 TEL 312/939-4000
 FAX 312/939-4198

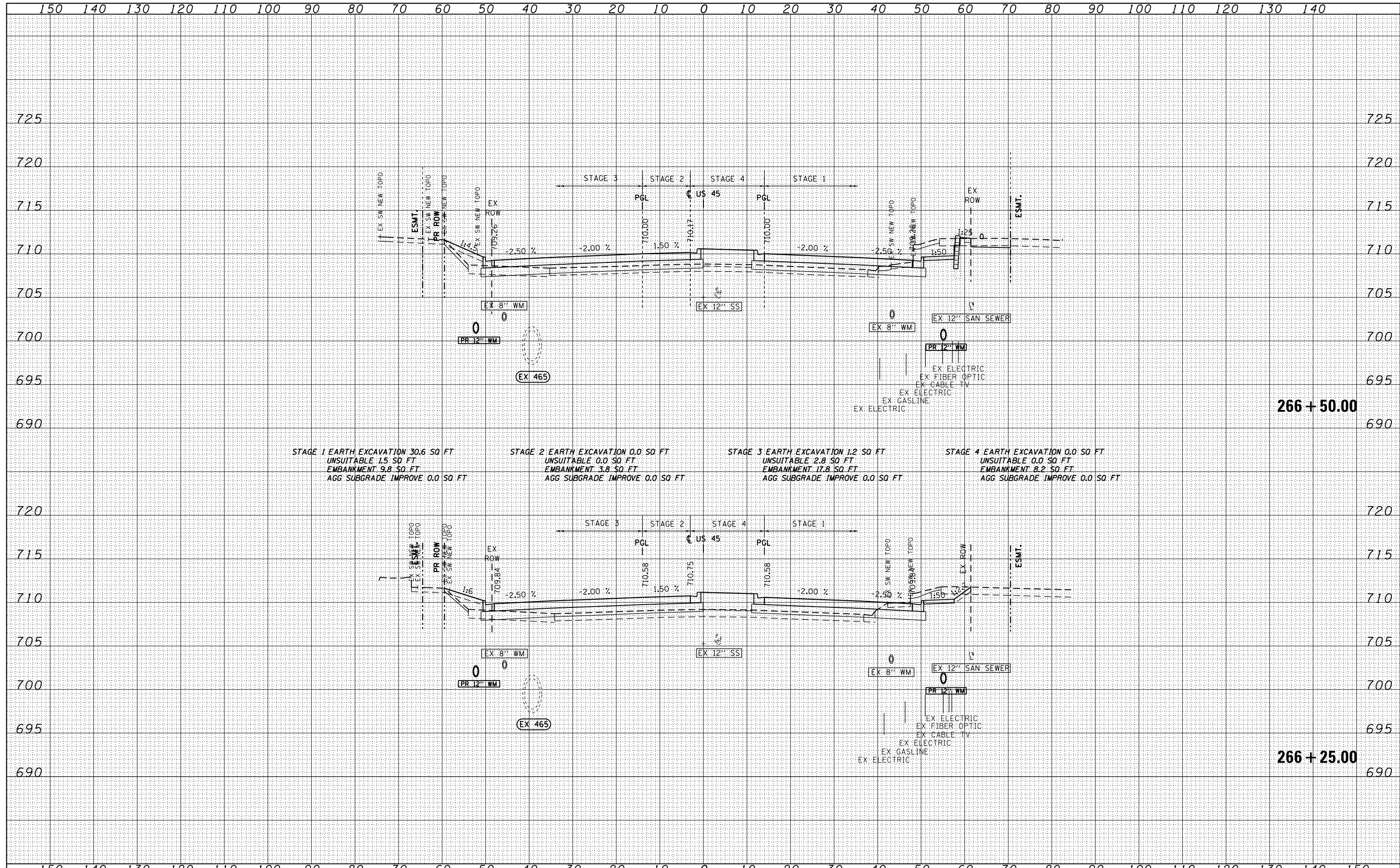


FILE NAME = D160M61-SHT-XSST01.dgn	USER NAME = Anthony.Plutz	DESIGNED - JCL	REVISIED -	STATE OF ILLINOIS DEPARTMENT OF TRANSPORTATION	US 45 CROSS SECTIONS -			F.A.P. R.E. 330	SECTION 103R-4	COUNTY COOK	TOTAL SHEETS 877	SHEET NO. 816
PLOT SCALE = 20.0000' / in.	CHECKED - MJT	REVISIED -	SCALE: 1"=10'H; 1"=5' V					SHEET NO. 111 OF 123 SHEETS	STA. 265+79.00	TO STA. 266+00.00	XS-US45-111	
PLOT DATE = 3/13/2013	DATE - 03/13/2013	REVISIED -	ILLINOIS FED. AID PROJECT									

DATE	
BY	
SURVEYED	
PLOTTED	
TEMPLATE	
AREAS	
CHECKED	
NO.	

DATE	
BY	
SURVEYED	
PLOTTED	
TEMPLATE	
AREAS	
CHECKED	
NO.	

100 S. WACKER DR.
 CHICAGO, IL 60606
 TEL 312-939-1000
 FAX 312-939-4198

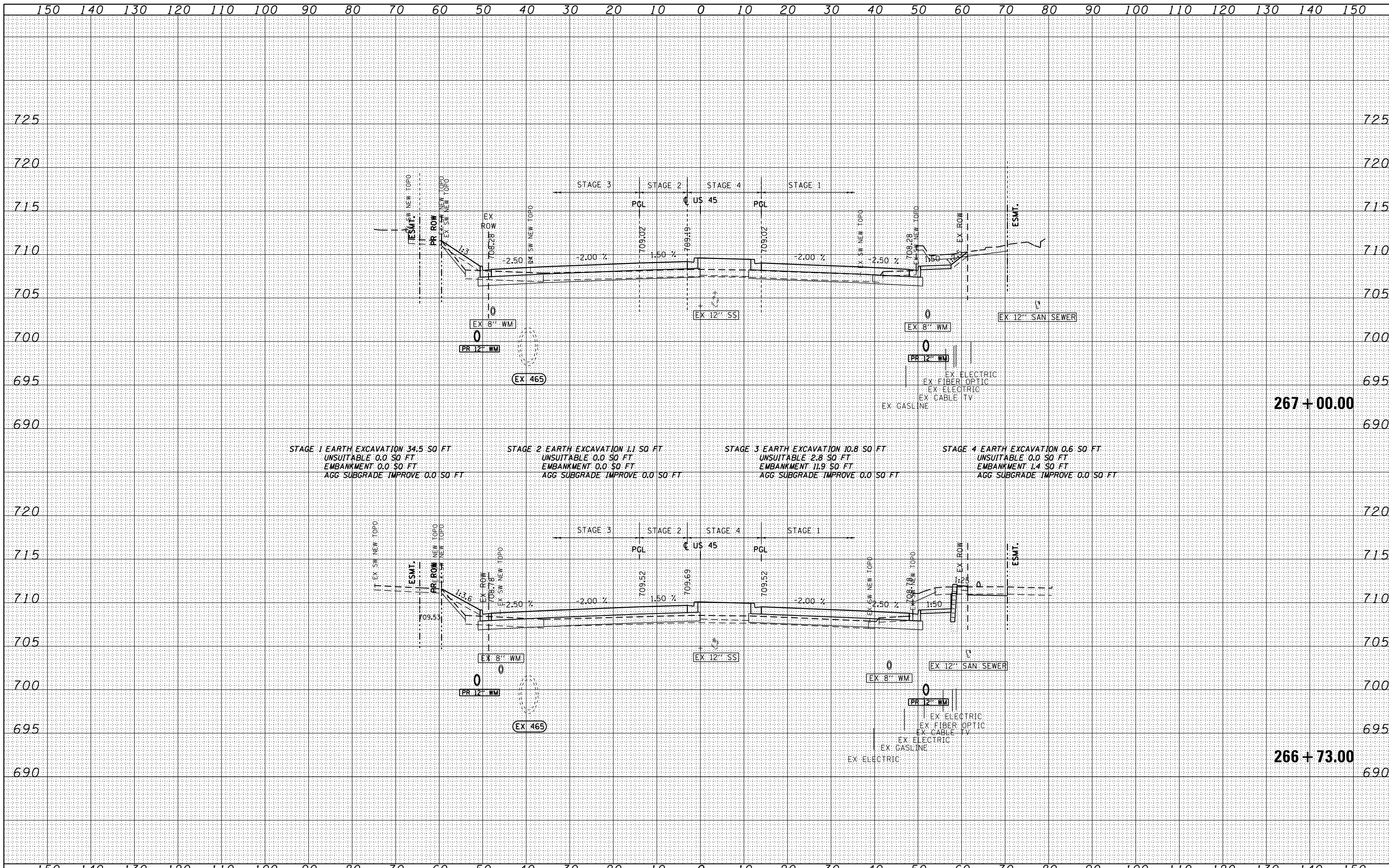


FILE NAME = D160M61-SHT-XSSH01.dgn	USER NAME = Anthony.Plutz	DESIGNED - JCL	REVISED -	STATE OF ILLINOIS DEPARTMENT OF TRANSPORTATION	US 55 CROSS SECTIONS SCALE: 1"=10'H; 1"=5'V SHEET NO. 112 OF 123 SHEETS STA. 266+25.00 TO STA. 266+50.00		F.A.P. RTE. 330	SECTION 103R-4	COUNTY COOK	TOTAL SHEETS 877	SHEET NO. 817
PLOT SCALE = 20.0000" / in.	CHECKED - MJT	REVISED -	XS-US45-112				CONTRACT NO. 60M61				
PLOT DATE = 3/13/2013	DATE - 03/13/2013	REVISED -	ILLINOIS FED. AID PROJECT								

DATE	
BY	
FINISHED SURVEY	
PLOTTED	
TEMPLATE	
AREAS	
AREAS CHECKED	
NO.	

DATE	
BY	
ORIGINAL SURVEY	
PLOTTED	
TEMPLATE	
AREAS	
AREAS CHECKED	
NO.	

100 S. WACKER DR.
 CHICAGO, IL 60606
 TEL 312/939-4000
 FAX 312/939-4198



FILE NAME =	USER NAME = Anthony.Plutz	DESIGNED -	REVISD -
D160M61-SHT-XSST01.dgn		DRAWN -	REVISD -
		CHECKED -	REVISD -
		DATE - 03/13/2013	REVISD -

SCALE = 20.0000' / in.	CHECKED -	REVISD -
PLOT DATE = 3/13/2013	DATE - 03/13/2013	REVISD -

STATE OF ILLINOIS
 DEPARTMENT OF TRANSPORTATION

US 55 CROSS SECTIONS

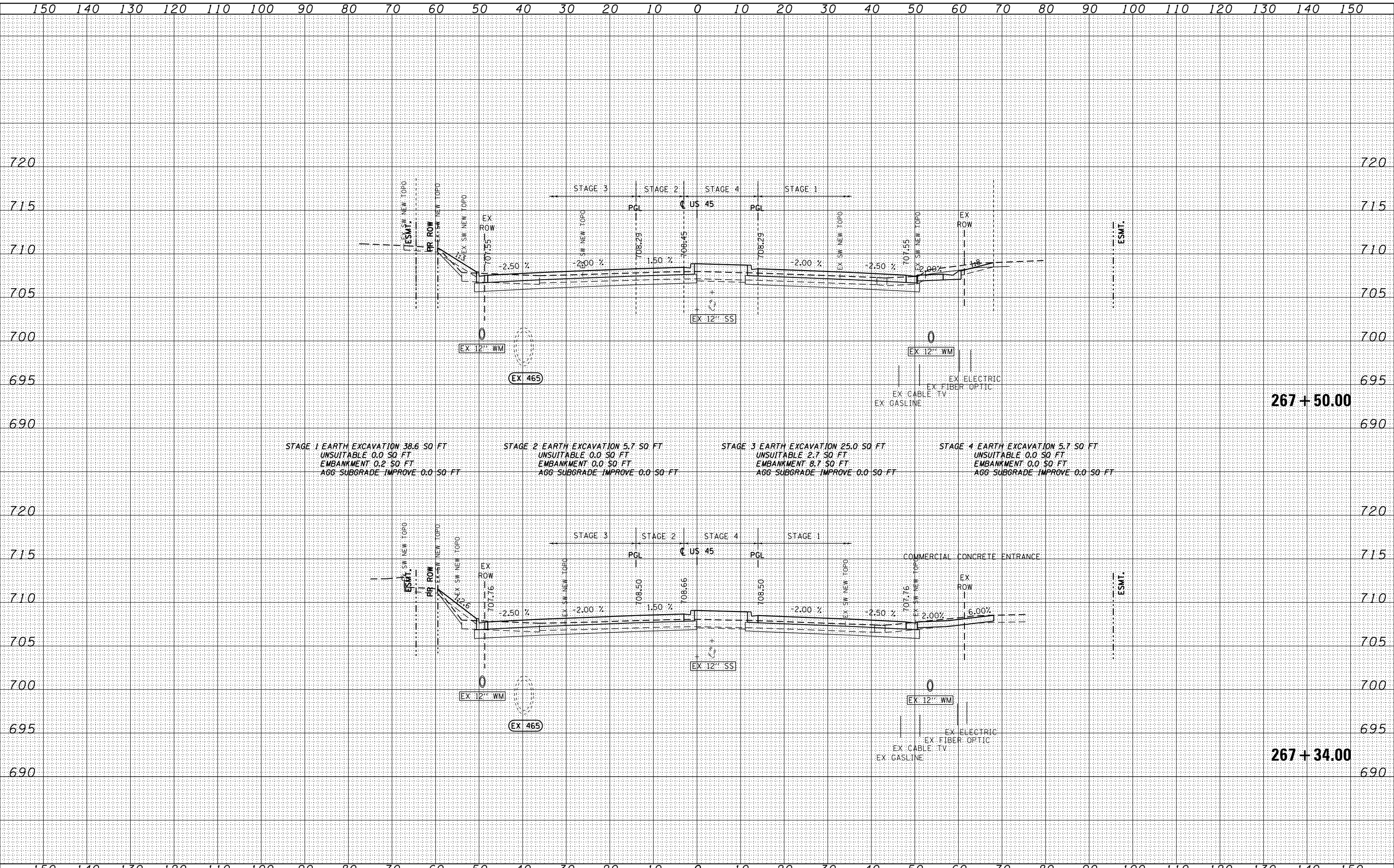
SCALE: 1"=10'H; 1"=5'V SHEET NO. 113 OF 123 SHEETS STA. 266+73.00 TO STA. 267+00.00

F.A.P. RTE.	SECTION	COUNTY	TOTAL SHEETS	SHEET NO.
330	103R-4	COOK	877	818
XS-US45-113			CONTRACT NO. 60M61	
ILLINOIS FED. AID PROJECT				

DATE	
BY	
FINISHED SURVEY	
PLOTTED	
TEMPLATE	
AREAS	
CHECKED	

DATE	
BY	
ORIGINAL SURVEY	
PLOTTED	
TEMPLATE	
AREAS	
CHECKED	

100 SWACKER DR.
 SUITE 200
 CHICAGO, IL 60606
 TEL 312/939-0000
 FAX 312/939-0198



FILE NAME = D:\60M61-SHT-XSST01.dgn
 USER NAME = Anthony.Plutz
 DESIGNED -
 DRAWN -
 CHECKED -
 DATE - 03/13/2013

REVISOR	REVISION	DATE
REVISOR	REVISION	DATE
REVISOR	REVISION	DATE
REVISOR	REVISION	DATE

STATE OF ILLINOIS
 DEPARTMENT OF TRANSPORTATION

US 55 CROSS SECTIONS

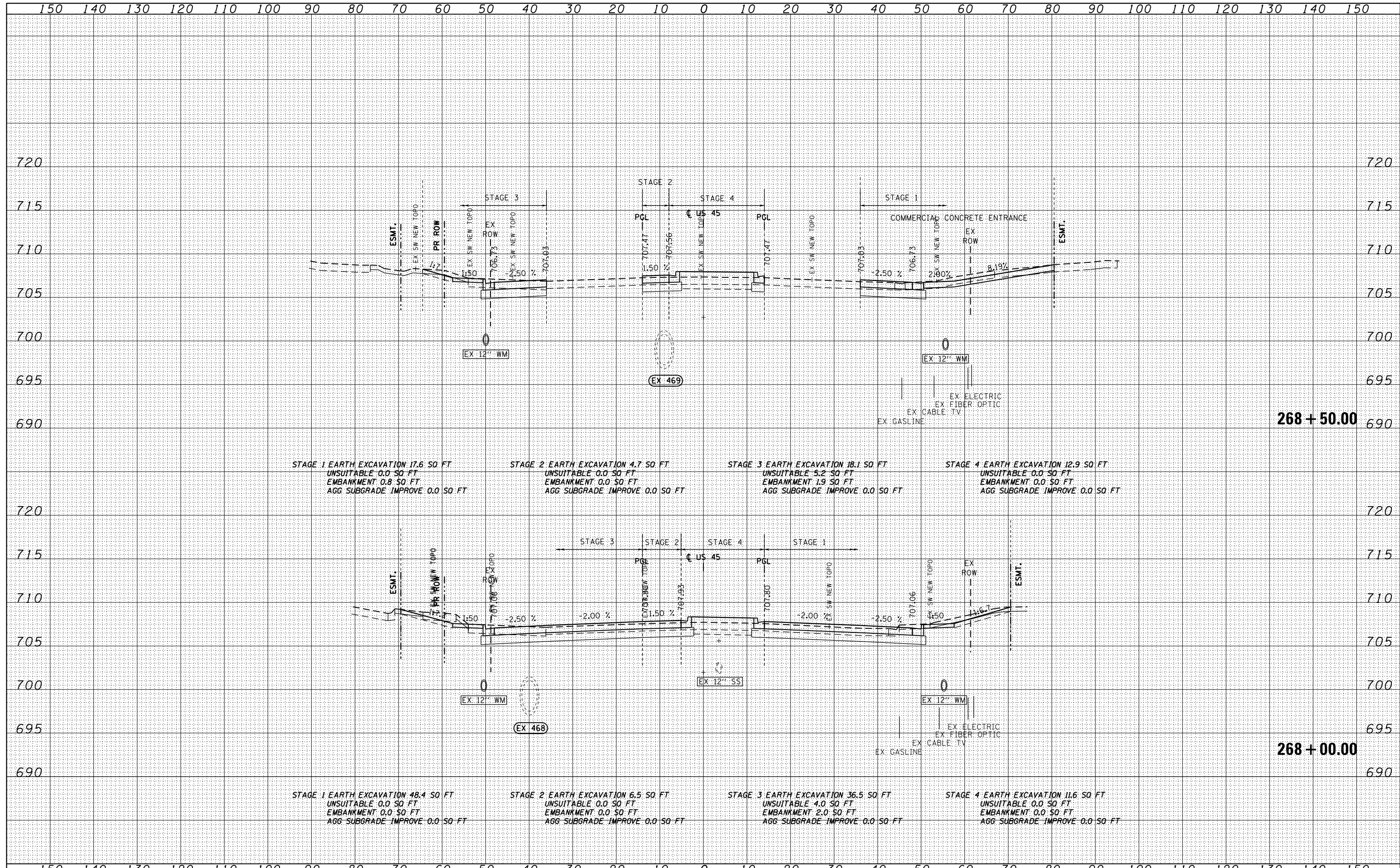
SCALE: 1"=10'H; 1"=5' V SHEET NO. 114 OF 123 SHEETS STA. 267+34.00 TO STA. 267+50.00

F.A.P. RTE.	SECTION	COUNTY	TOTAL SHEETS	SHEET NO.
330	103R-4	COOK	877	819
XS-US45-114			CONTRACT NO. 60M61	
ILLINOIS FED. AID PROJECT				

DATE	
BY	
SURVEYED	
PLOTTED	
TEMPLATE	
AREAS	
AREAS CHECKED	
FINL SURVEY	
NOTE BOOK	
NO.	

DATE	
BY	
SURVEYED	
PLOTTED	
TEMPLATE	
AREAS	
AREAS CHECKED	
ORIGINAL SURVEY	
NOTE BOOK	
NO.	

100 SWACKER DR.
 300
 CHICAGO, IL 60606
 TEL 312/939-0000
 FAX 312/939-0098



FILE NAME =
 D160M61-SHT-XSSH01.dgn

USER NAME = Anthony.Plutz	DESIGNED -	REVISED -
	DRAWN -	REVISED -
PLOT SCALE = 20.0000' / in.	CHECKED -	REVISED -
PLOT DATE = 3/13/2013	DATE - 03/13/2013	REVISED -

STATE OF ILLINOIS
DEPARTMENT OF TRANSPORTATION

US 55 CROSS SECTIONS

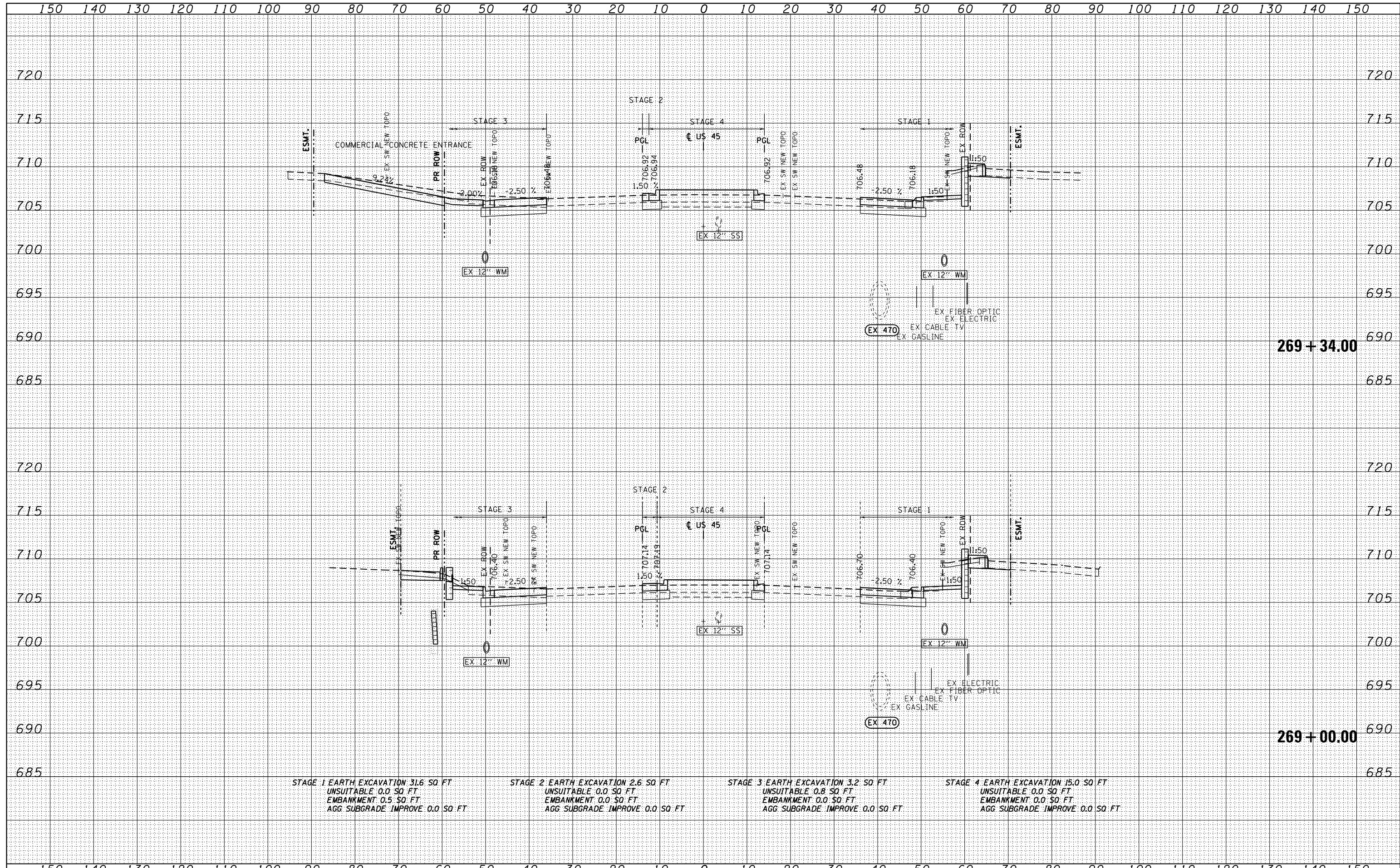
SCALE: 1"=10'H; 1"=5'V SHEET NO. 115 OF 123 SHEETS STA. 268+00.00 TO STA. 268+50.00

F.A.P. RTE.	SECTION	COUNTY	TOTAL SHEETS	SHEET NO.
330	103R-4	COOK	877	820
XS-US45-115			CONTRACT NO. 60M61	
<small>ILLINOIS FED. AID PROJECT</small>				

DATE	
BY	
FINISHED SURVEY	
PLOTTED	
TEMPLATE	
NOTE BOOK	
AREAS CHECKED	

DATE	
BY	
ORIGINAL SURVEY	
PLOTTED	
TEMPLATE	
NOTE BOOK	
AREAS CHECKED	

100 S. WACKER DR.
 CHICAGO, IL 60606
 TEL (312) 939-4000
 FAX (312) 939-4098



STAGE 1 EARTH EXCAVATION 31.6 SQ FT
 UNSUITABLE 0.0 SQ FT
 EMBANKMENT 0.5 SQ FT
 AGG SUBGRADE IMPROVE 0.0 SQ FT

STAGE 2 EARTH EXCAVATION 2.6 SQ FT
 UNSUITABLE 0.0 SQ FT
 EMBANKMENT 0.0 SQ FT
 AGG SUBGRADE IMPROVE 0.0 SQ FT

STAGE 3 EARTH EXCAVATION 3.2 SQ FT
 UNSUITABLE 0.8 SQ FT
 EMBANKMENT 0.0 SQ FT
 AGG SUBGRADE IMPROVE 0.0 SQ FT

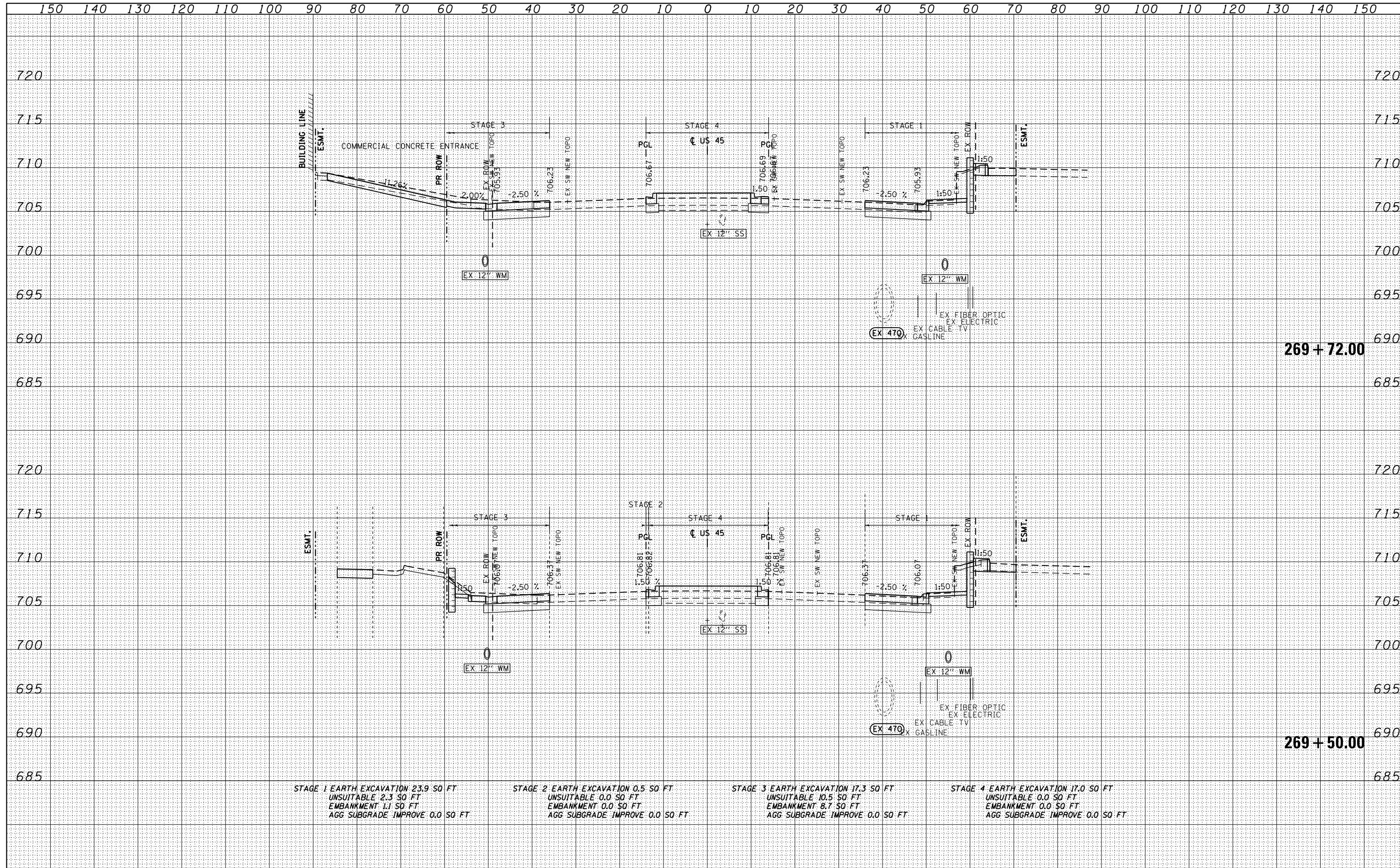
STAGE 4 EARTH EXCAVATION 15.0 SQ FT
 UNSUITABLE 0.0 SQ FT
 EMBANKMENT 0.0 SQ FT
 AGG SUBGRADE IMPROVE 0.0 SQ FT

FILE NAME =	USER NAME = Anthony.Plutz	DESIGNED -	REVISED -	STATE OF ILLINOIS DEPARTMENT OF TRANSPORTATION	US 55 CROSS SECTIONS SCALE: 1"=10'H; 1"=5' V SHEET NO. 116 OF 123 SHEETS STA. 269+00.00 TO STA. 269+34.00	F.A.P. RTE.	SECTION	COUNTY	TOTAL SHEETS	SHEET NO.
D160M61-SHT-XSST01.dgn		DRAWN -	REVISED -			330	103R-4	COOK	877	821
		CHECKED -	REVISED -			XS-US45-116		CONTRACT NO. 60M61		
		DATE - 03/13/2013	REVISED -			ILLINOIS FED. AID PROJECT				

DATE	
BY	
FINISHED SURVEY	
PLOTTED	
TEMPLATE	
AREAS	
CHECKED	

DATE	
BY	
ORIGINAL SURVEY	
PLOTTED	
TEMPLATE	
AREAS	
CHECKED	

100 S. WACKER DR.
 CHICAGO, IL 60606
 TEL (312) 939-4000
 FAX (312) 939-4098



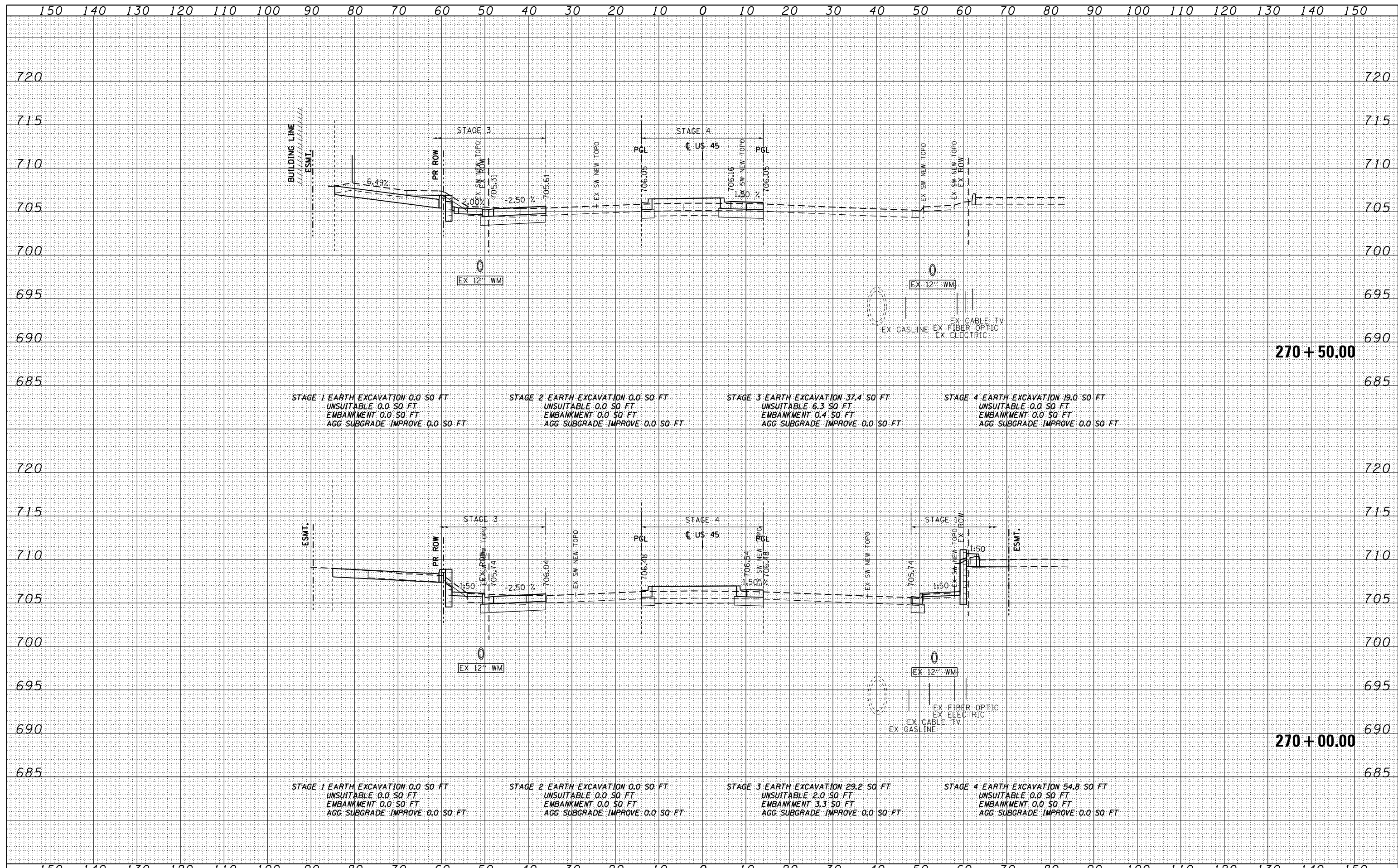
STAGE 1 EARTH EXCAVATION 23.9 SO FT UNSUITABLE 2.3 SO FT EMBANKMENT 1.1 SO FT AGG SUBGRADE IMPROVE 0.0 SO FT	STAGE 2 EARTH EXCAVATION 0.5 SO FT UNSUITABLE 0.0 SO FT EMBANKMENT 0.0 SO FT AGG SUBGRADE IMPROVE 0.0 SO FT	STAGE 3 EARTH EXCAVATION 17.3 SO FT UNSUITABLE 10.5 SO FT EMBANKMENT 8.7 SO FT AGG SUBGRADE IMPROVE 0.0 SO FT	STAGE 4 EARTH EXCAVATION 17.0 SO FT UNSUITABLE 0.0 SO FT EMBANKMENT 0.0 SO FT AGG SUBGRADE IMPROVE 0.0 SO FT
---	--	--	---

FILE NAME = D:\6061-SHT-XSST01.dgn	USER NAME = Anthony.Plutz	DESIGNED -	REVISED -	STATE OF ILLINOIS DEPARTMENT OF TRANSPORTATION	US 55 CROSS SECTIONS			F.A.P. RTE. 330	SECTION 103R-4	COUNTY COOK	TOTAL SHEETS 877	SHEET NO. 822	
	PLOT SCALE = 20.0000' / in.	CHECKED -	REVISED -		SCALE: 1"=10'H; 1"=5'V			SHEET NO. 117 OF 123 SHEETS		STA. 269+50.00 TO STA. 269+72.00		CONTRACT NO. 60M61	
	PLOT DATE = 3/13/2013	DATE - 03/13/2013	REVISED -		ILLINOIS FED. AID PROJECT								

DATE	
BY	
FINISHED SURVEY	
PLOTTED	
TEMPLATE	
AREAS	
CHECKED	

DATE	
BY	
ORIGINAL SURVEY	
PLOTTED	
TEMPLATE	
AREAS	
CHECKED	

100 S. WACKER DR.
 CHICAGO, IL 60606
 TEL (312) 939-4000
 FAX (312) 939-4098

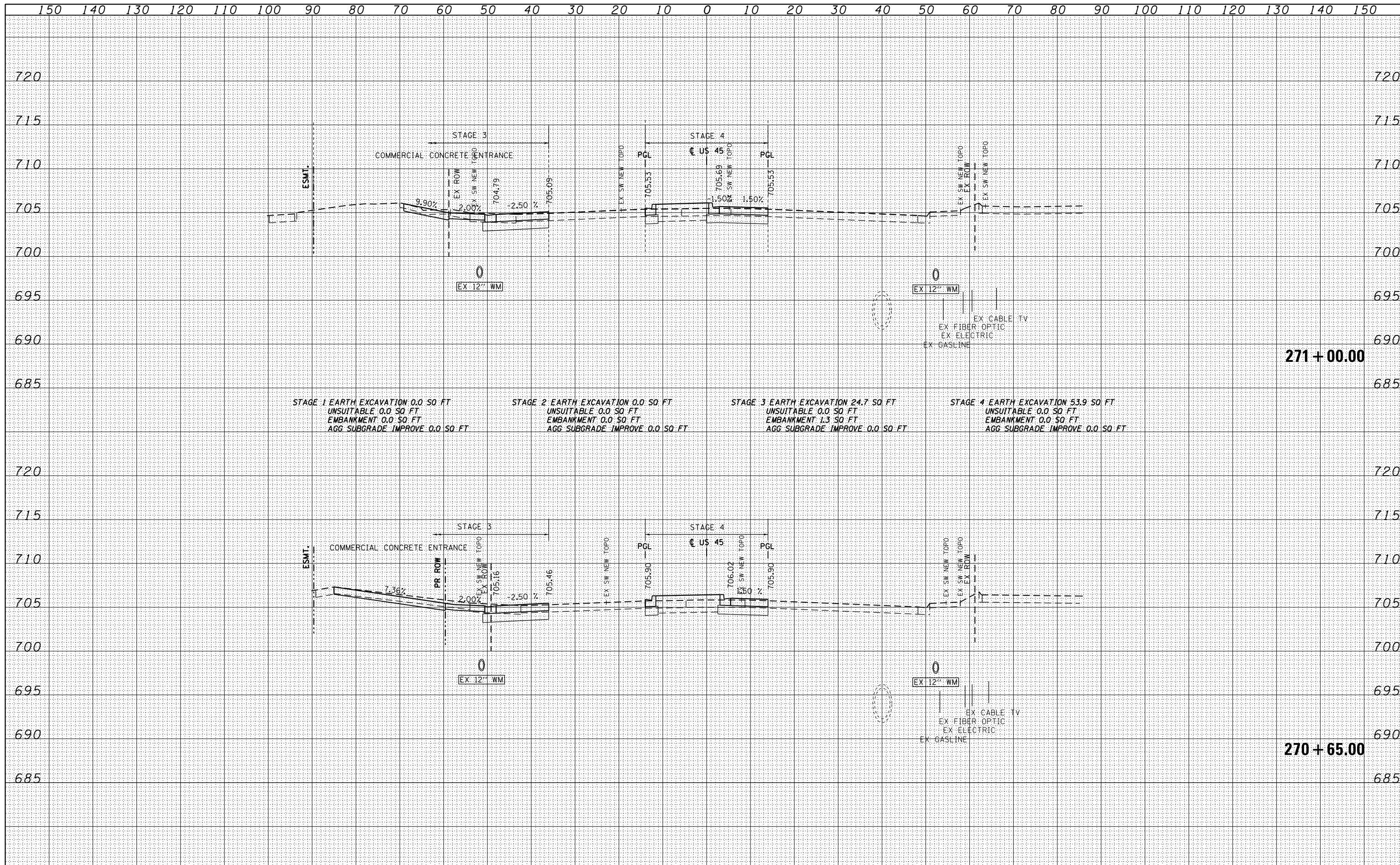


FILE NAME =	USER NAME = Anthony.Plutz	DESIGNED -	REVISD -	STATE OF ILLINOIS DEPARTMENT OF TRANSPORTATION	US 55 CROSS SECTIONS SCALE: 1"=10'H; 1"=5' V SHEET NO. 118 OF 123 SHEETS STA. 270+00.00 TO STA. 270+50.00			F.A.P. RTE.	SECTION	COUNTY	TOTAL SHEETS	SHEET NO.
D160M61-SHT-XSST01.dgn		DRAWN -	REVISD -					330	103R-4	COOK	877	823
		CHECKED -	REVISD -					XS-US45-118				CONTRACT NO. 60M61
		DATE - 03/13/2013	REVISD -					ILLINOIS FED. AID PROJECT				

DATE	
BY	
FINISHED SURVEY	
PLOTTED	
TEMPLATE	
AREAS	
AREAS CHECKED	
NO.	

DATE	
BY	
ORIGINAL SURVEY	
PLOTTED	
TEMPLATE	
AREAS	
AREAS CHECKED	
NO.	

100 S. WACKER DR.
 CHICAGO, IL 60606
 TEL 312/939-4000
 FAX 312/939-4198

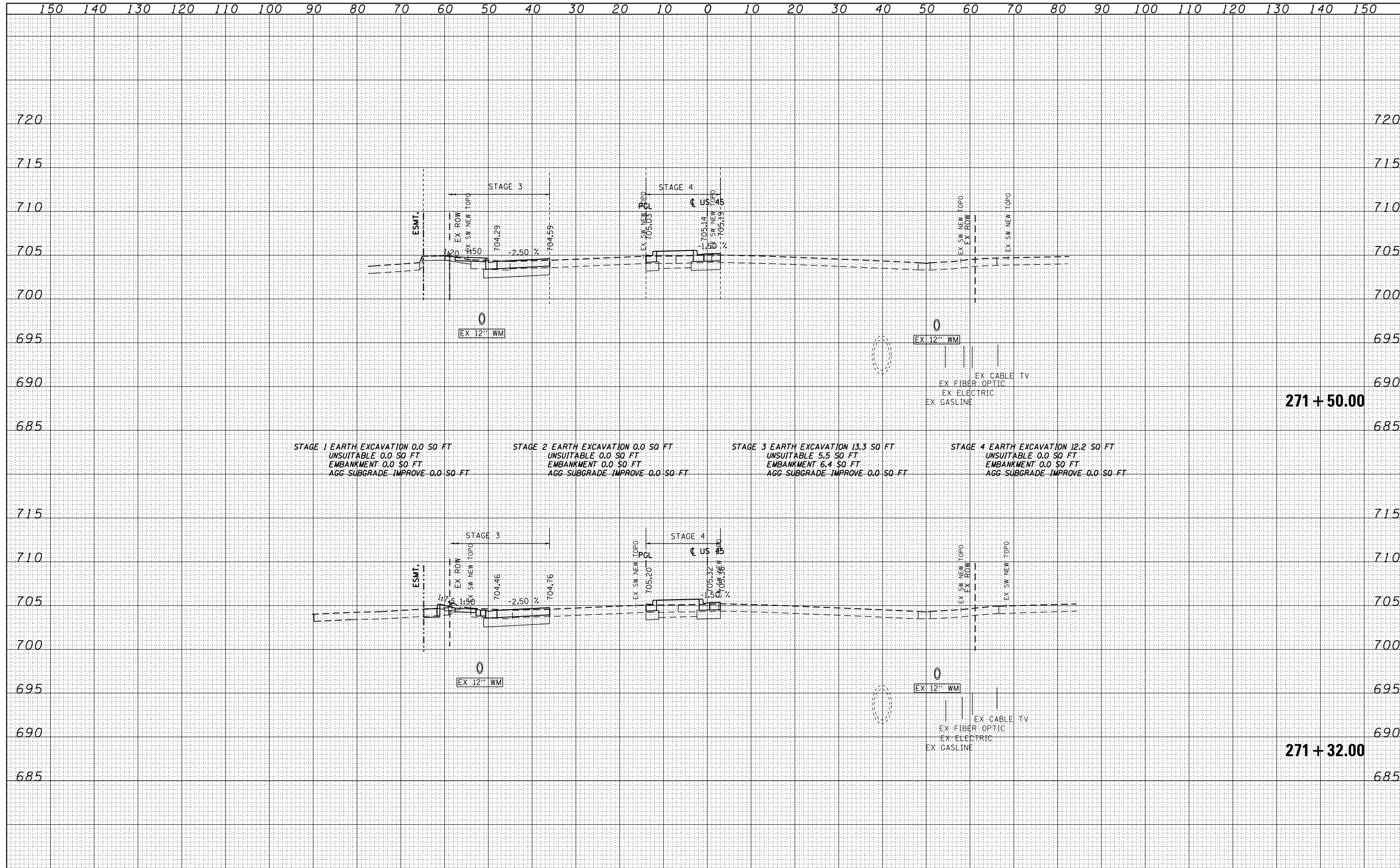


FILE NAME = D160M61-SHT-XSSH01.dgn	USER NAME = Anthony.Plutz	DESIGNED -	REVISD -	STATE OF ILLINOIS DEPARTMENT OF TRANSPORTATION US 55 CROSS SECTIONS SCALE: 1"=10'H; 1"=5' SHEET NO. 119 OF 123 SHEETS STA. 270+65.00 TO STA. 271+00.00	F.A.P. RTE. 330	SECTION 103R-4	COUNTY COOK	TOTAL SHEETS 877	SHEET NO. 824	
	PLOT SCALE = 20.0000' / in.	CHECKED -	REVISD -		XS-US45-119		CONTRACT NO. 60M61			
	PLOT DATE = 3/13/2013	DATE - 03/13/2013	REVISD -		ILLINOIS FED. AID PROJECT					

DATE	
BY	
SURVEYED	
PLOTTED	
TEMPLATE	
AREAS	
AREAS CHECKED	
FINAL SURVEY	
NOTE BOOK	
NO.	

DATE	
BY	
SURVEYED	
PLOTTED	
TEMPLATE	
AREAS	
AREAS CHECKED	
ORIGINAL SURVEY	
NOTE BOOK	
NO.	

100 S. WACKER DR.
 SUITE 200
 CHICAGO, IL 60606
 TEL 312/939-4000
 FAX 312/939-4198



FILE NAME =
 D160M61-SHT-XSST01.dgn

USER NAME = Anthony.Plutz	DESIGNED -	REVISED -
PLOT SCALE = 20.0000' / in.	DRAWN -	REVISED -
PLOT DATE = 3/13/2013	CHECKED -	REVISED -
	DATE = 03/13/2013	REVISED -

**STATE OF ILLINOIS
 DEPARTMENT OF TRANSPORTATION**

US 55 CROSS SECTIONS

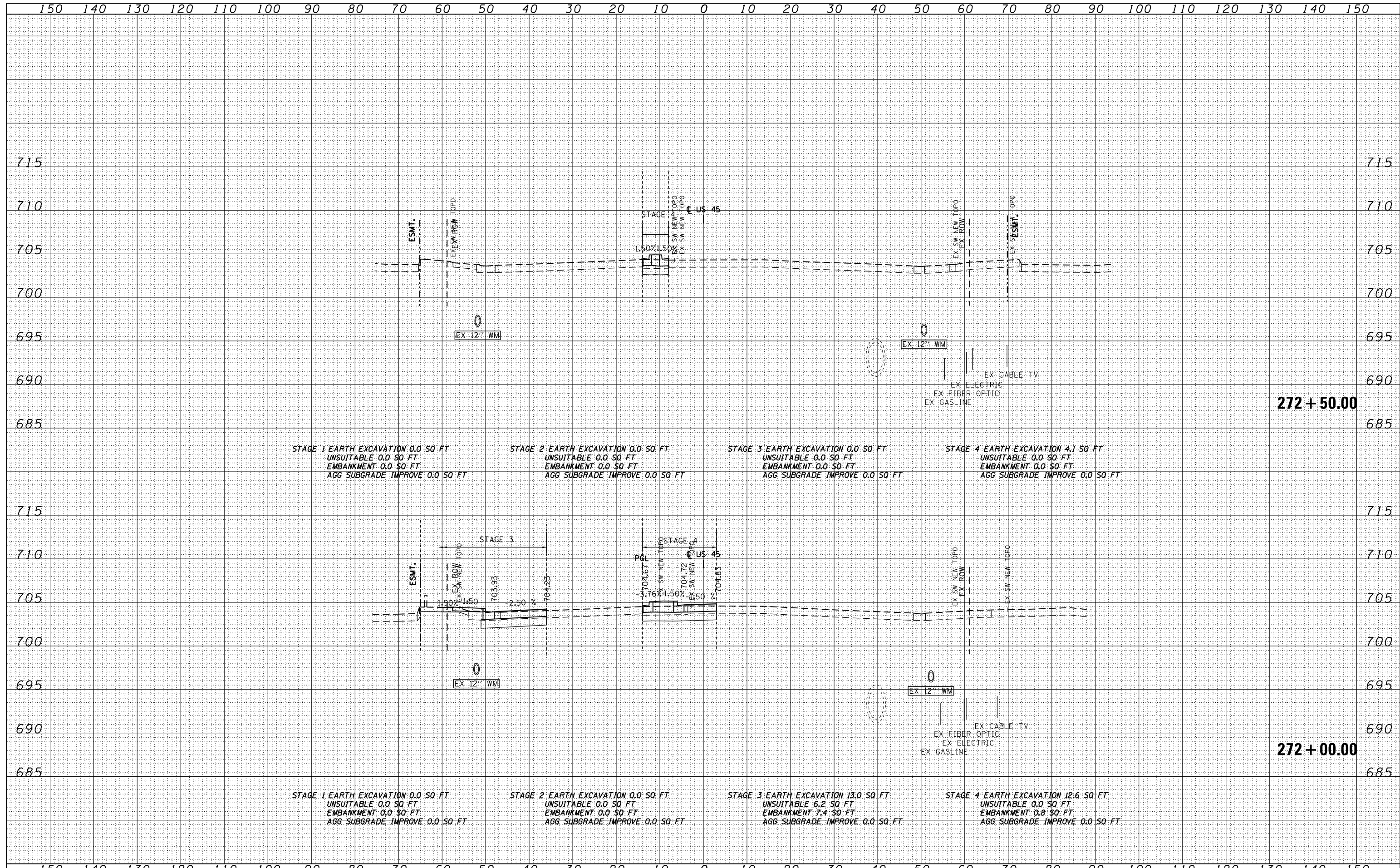
SCALE: 1"=10'H; 1"=5' V SHEET NO. 120 OF 123 SHEETS STA. 271+32.00 TO STA. 271+50.00

F.A.P. RTE.	SECTION	COUNTY	TOTAL SHEETS	SHEET NO.
330	103R-4	COOK	877	825
XS-US45-120			CONTRACT NO. 60M61	
ILLINOIS FED. AID PROJECT				

DATE	
BY	
SURVEYED	
PLOTTED	
TEMPLATE	
AREAS	
CHECKED	
NO.	

DATE	
BY	
SURVEYED	
PLOTTED	
TEMPLATE	
AREAS	
CHECKED	
NO.	

100 S. WACKER DR.
 CHICAGO, IL 60606
 TEL 312/939-1000
 FAX 312/939-4198

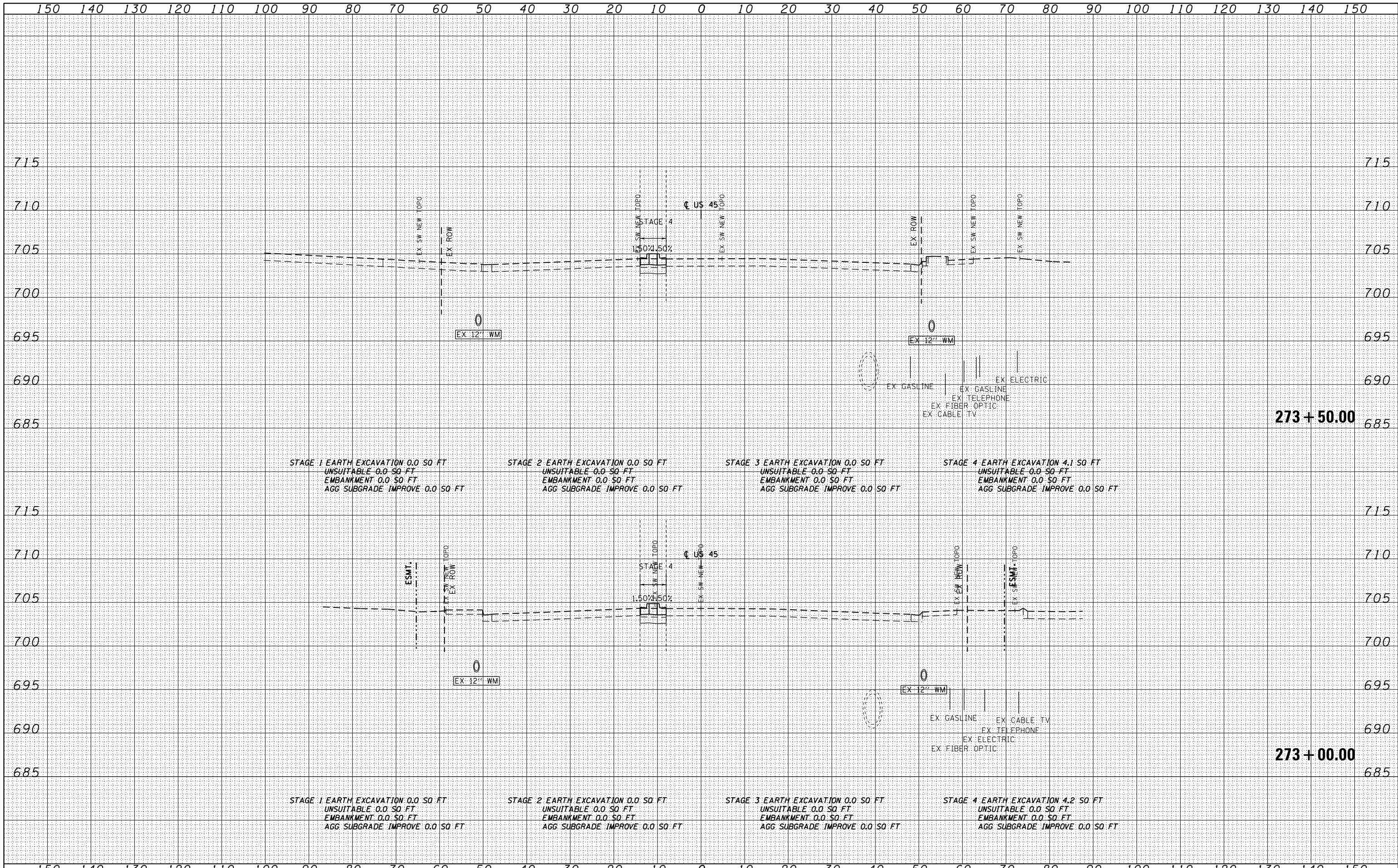


FILE NAME =	USER NAME = Anthony.Plutz	DESIGNED -	REVISED -	STATE OF ILLINOIS DEPARTMENT OF TRANSPORTATION	US 45 CROSS SECTIONS - SCALE: 1"=10'H; 1"=5'	F.A.P. RTE.	SECTION	COUNTY	TOTAL SHEETS	SHEET NO.
D160M61-SHT-XSST01.dgn		DRAWN -	REVISED -			330	103R-4	COOK	877	826
		CHECKED -	REVISED -			XS-US45-121		CONTRACT NO. 60M61		
		DATE - 03/13/2013	REVISED -			ILLINOIS FED. AID PROJECT				

DATE	
BY	
FINISHED SURVEY	
PLOTTED	
TEMPLATE	
AREAS	
AREAS CHECKED	
NO.	

DATE	
BY	
ORIGINAL SURVEY	
PLOTTED	
TEMPLATE	
AREAS	
AREAS CHECKED	
NO.	

100 S. WACKER DR.
 SUITE 200
 CHICAGO, IL 60606
 TEL (312) 939-1000
 FAX (312) 939-4198




FILE NAME = D:\6061-SHT-XSST01.dgn	USER NAME = Anthony.Plutz	DESIGNED -	REVISD -	STATE OF ILLINOIS DEPARTMENT OF TRANSPORTATION	US 55 CROSS SECTIONS SCALE: 1"=10'H; 1"=5' V SHEET NO. 122 OF 123 SHEETS STA. 273+00.00 TO STA. 273+50.00			F.A.P. RTE. 330	SECTION 103R-4	COUNTY COOK	TOTAL SHEETS 877	SHEET NO. 827
	PLOT SCALE = 20.0000' / in.	CHECKED -	REVISD -					XS-US45-122		CONTRACT NO. 60M61		
	PLOT DATE = 3/13/2013	DATE = 03/13/2013	REVISD -					ILLINOIS FED. AID PROJECT				

DATE	
BY	
FINISHED SURVEY	
PLOTTED	
TEMPLATE	
AREAS	
AREAS CHECKED	
NO.	

DATE	
BY	
ORIGINAL SURVEY	
PLOTTED	
TEMPLATE	
AREAS	
AREAS CHECKED	
NO.	

100 S. WACKER DR.
 CHICAGO, IL 60606
 TEL (312) 939-1000
 FAX (312) 939-4198



STAGE 1 EARTH EXCAVATION 0.0 SQ. FT.
 UNSUITABLE 0.0 SQ. FT.
 EMBANKMENT 0.0 SQ. FT.
 AGG. SUBGRADE IMPROVE 0.0 SQ. FT.

STAGE 2 EARTH EXCAVATION 0.0 SQ. FT.
 UNSUITABLE 0.0 SQ. FT.
 EMBANKMENT 0.0 SQ. FT.
 AGG. SUBGRADE IMPROVE 0.0 SQ. FT.

STAGE 3 EARTH EXCAVATION 0.0 SQ. FT.
 UNSUITABLE 0.0 SQ. FT.
 EMBANKMENT 0.0 SQ. FT.
 AGG. SUBGRADE IMPROVE 0.0 SQ. FT.

STAGE 4 EARTH EXCAVATION 3.7 SQ. FT.
 UNSUITABLE 0.0 SQ. FT.
 EMBANKMENT 0.0 SQ. FT.
 AGG. SUBGRADE IMPROVE 0.0 SQ. FT.

FILE NAME =
 D160M61-SHT-XSST01.dgn

USER NAME = Anthony.Plutz	DESIGNED -	REVISED -
	DRAWN -	REVISED -
PLOT SCALE = 20.0000' / in.	CHECKED -	REVISED -
PLOT DATE = 3/13/2013	DATE - 03/13/2013	REVISED -

STATE OF ILLINOIS
 DEPARTMENT OF TRANSPORTATION

US 45 CROSS SECTIONS

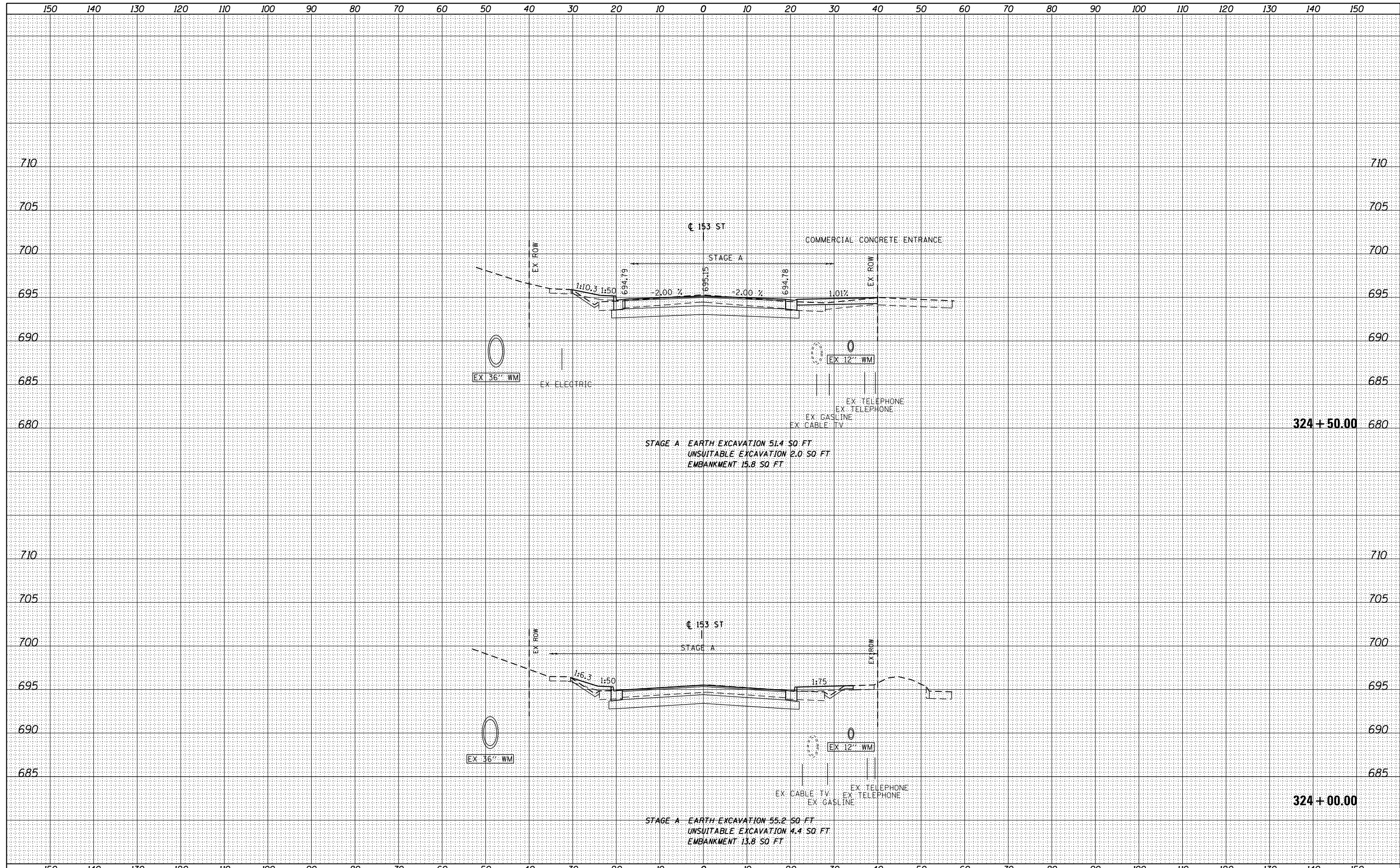
SCALE: 1"=10'H; 1"=5' V SHEET NO. 123 OF 123 SHEETS STA. 274+00.00 TO STA. 274+50.00

F.A.P. RTE.	SECTION	COUNTY	TOTAL SHEETS	SHEET NO.
330	103R-4	COOK	877	828
XS-US45-123			CONTRACT NO. 60M61	
ILLINOIS FED. AID PROJECT				

DATE	
BY	
SURVEYED	
PLOTTED	
TEMPLATE	
AREAS	
CHECKED	
FINAL SURVEY	
NOTE BOOK	
NO.	

DATE	
BY	
SURVEYED	
PLOTTED	
TEMPLATE	
AREAS	
CHECKED	
ORIGINAL SURVEY	
NOTE BOOK	
NO.	

100 S. WACKER DR.
 CHICAGO, IL 60606
 TEL 312/939-1000
 FAX 312/939-4198

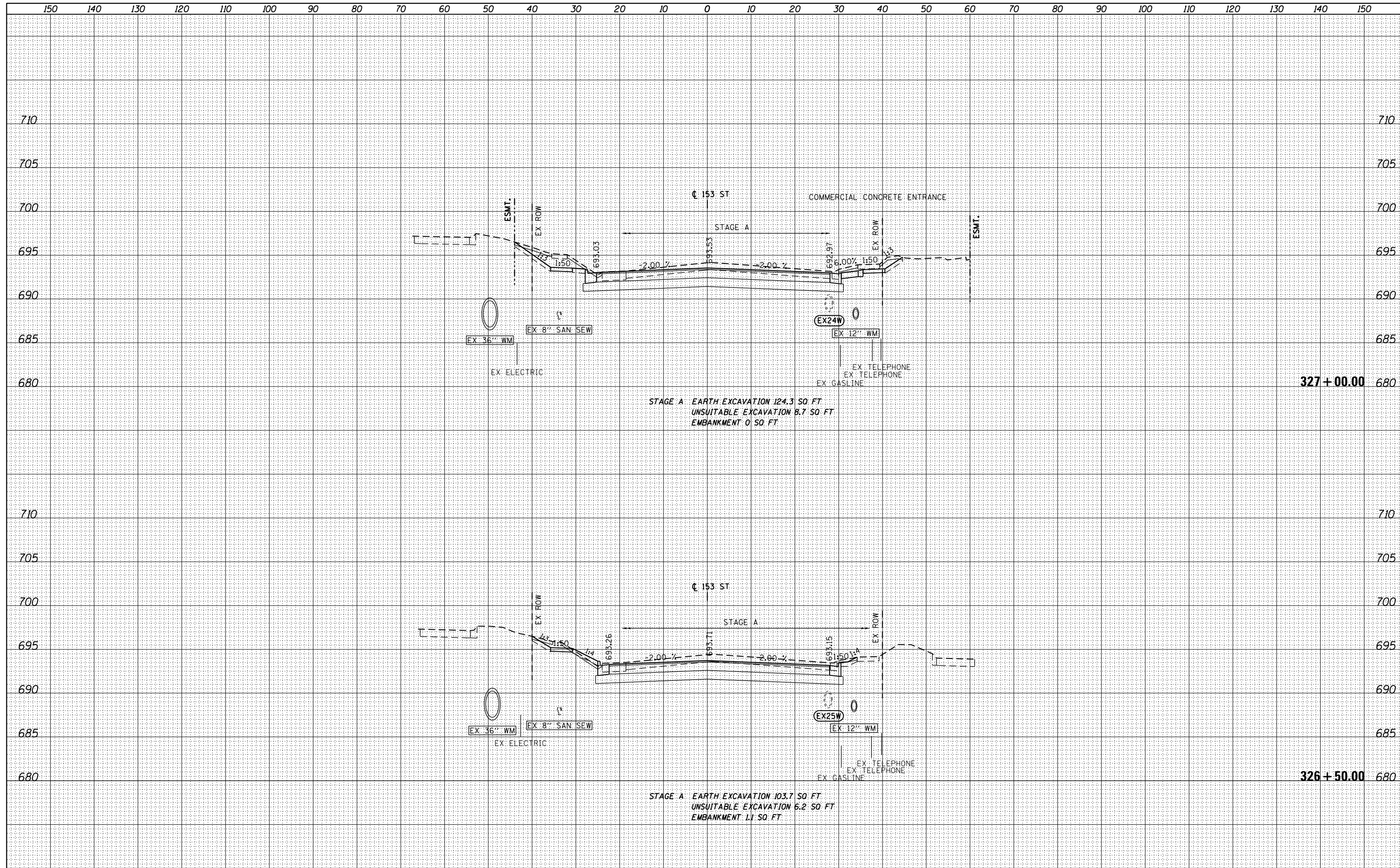


FILE NAME = D160M61-SHT-XSST02.dgn	USER NAME = Anthony.Plutz	DESIGNED - JCL	REVISIED -	STATE OF ILLINOIS DEPARTMENT OF TRANSPORTATION	153rd STREET CROSS SECTIONS			F.A.P. RTE. 330	SECTION 103R-4	COUNTY COOK	TOTAL SHEETS 877	SHEET NO. 830	
	PLOT SCALE = 20.0000' / in.	CHECKED - MJT	REVISIED -		SCALE: 1"=10'H; 1"=5'V	SHEET NO. 2 OF 9 SHEETS	STA. 324+00.00 TO STA. 324+50.00	XS-153-02		CONTRACT NO. 60M61			
	PLOT DATE = 3/13/2013	DATE - 03/13/2013	REVISIED -		ILLINOIS FED. AID PROJECT								

DATE	
BY	
FINISHED SURVEY	
NOTED SURVEY	
PLOTTED SURVEY	
TEMPLATE SURVEY	
AREAS SURVEY	
CHECKED SURVEY	

DATE	
BY	
ORIGINAL SURVEY	
NOTED SURVEY	
PLOTTED SURVEY	
TEMPLATE SURVEY	
AREAS SURVEY	
CHECKED SURVEY	

100 S. WACKER DR.
 CHICAGO, IL 60606
 TEL 312/939-1000
 FAX 312/939-4198



FILE NAME = D:\6061-SHT-XSHT02.dgn

USER NAME = Anthony.Plutz	DESIGNED - JCL	REVISED -
	DRAWN - JCL	REVISED -
PLOT SCALE = 20.0000' / in.	CHECKED - MJT	REVISED -
PLOT DATE = 3/13/2013	DATE - 03/13/2013	REVISED -

**STATE OF ILLINOIS
 DEPARTMENT OF TRANSPORTATION**

153rd STREET CROSS SECTIONS

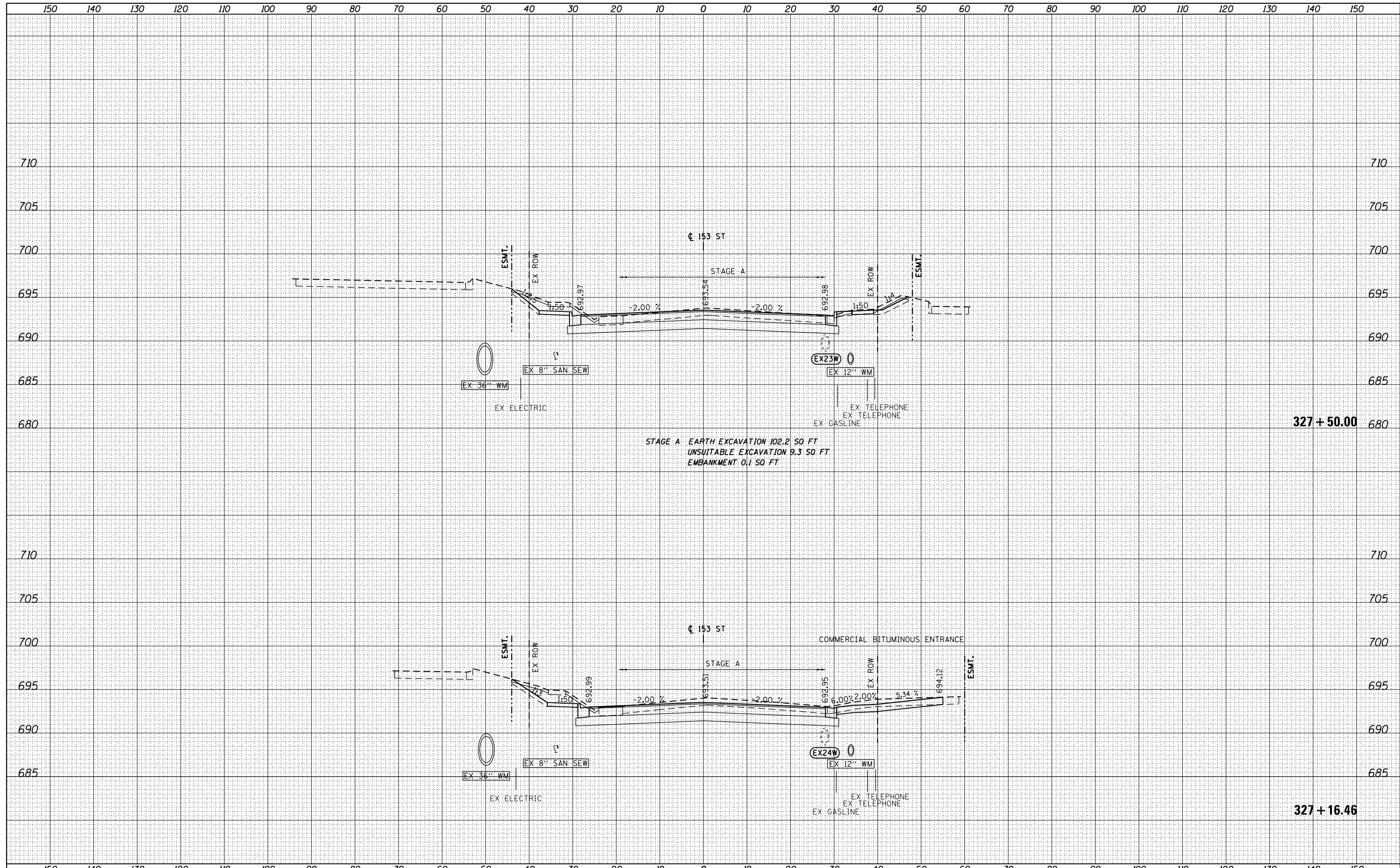
SCALE: 1"=10'H; 1"=5' V SHEET NO. 5 OF 9 SHEETS STA. 326+50.00 TO STA. 327+00.00

F.A.P. RTE.	SECTION	COUNTY	TOTAL SHEETS	SHEET NO.
330	103R-4	COOK	877	833
XS-153-05			CONTRACT NO. 60M61	
ILLINOIS FED. AID PROJECT				

DATE	
BY	
FINISHED SURVEY	
PLOTTED	
TEMPLATE	
NOTE BOOK	
AREAS CHECKED	
NO.	

DATE	
BY	
ORIGINAL SURVEY	
PLOTTED	
TEMPLATE	
NOTE BOOK	
AREAS CHECKED	
NO.	

100 S. WACKER DR.
 CHICAGO, IL 60606
 TEL 312/939-4000
 FAX 312/939-4198



FILE NAME = D160M61-SHT-XSHT02.dgn

USER NAME = Anthony.Plutz	DESIGNED - JCL	REVISED -
	DRAWN - JCL	REVISED -
PLOT SCALE = 20.0000' / in.	CHECKED - MJT	REVISED -
PLOT DATE = 3/13/2013	DATE - 03/13/2013	REVISED -

STATE OF ILLINOIS
 DEPARTMENT OF TRANSPORTATION

153rd STREET CROSS SECTIONS

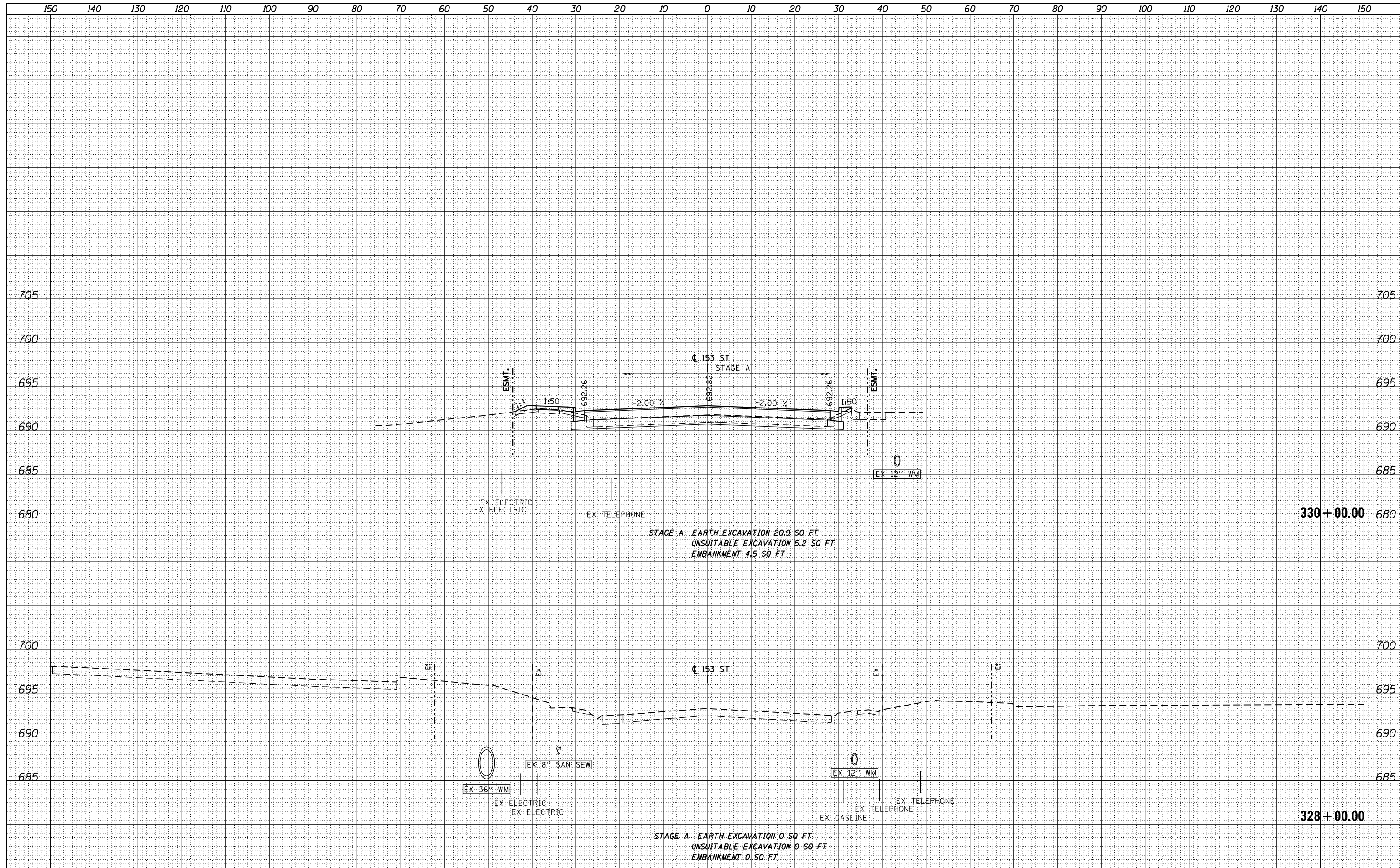
SCALE: 1"=10'H; 1"=5' V SHEET NO. 6 OF 9 SHEETS STA. 327+16.46 TO STA. 327+50.00

F.A.P. RTE.	SECTION	COUNTY	TOTAL SHEETS	SHEET NO.
330	103R-4	COOK	877	834
XS-153-06			CONTRACT NO. 60M61	
ILLINOIS FED. AID PROJECT				

DATE	
BY	
SURVEYED	
PLOTTED	
TEMPLATE	
AREAS	
CHECKED	
NO.	

DATE	
BY	
SURVEYED	
PLOTTED	
TEMPLATE	
AREAS	
CHECKED	
NO.	

100 S. WACKER DR.
 CHICAGO, IL 60606
 TEL 312/939-4000
 FAX 312/939-4198

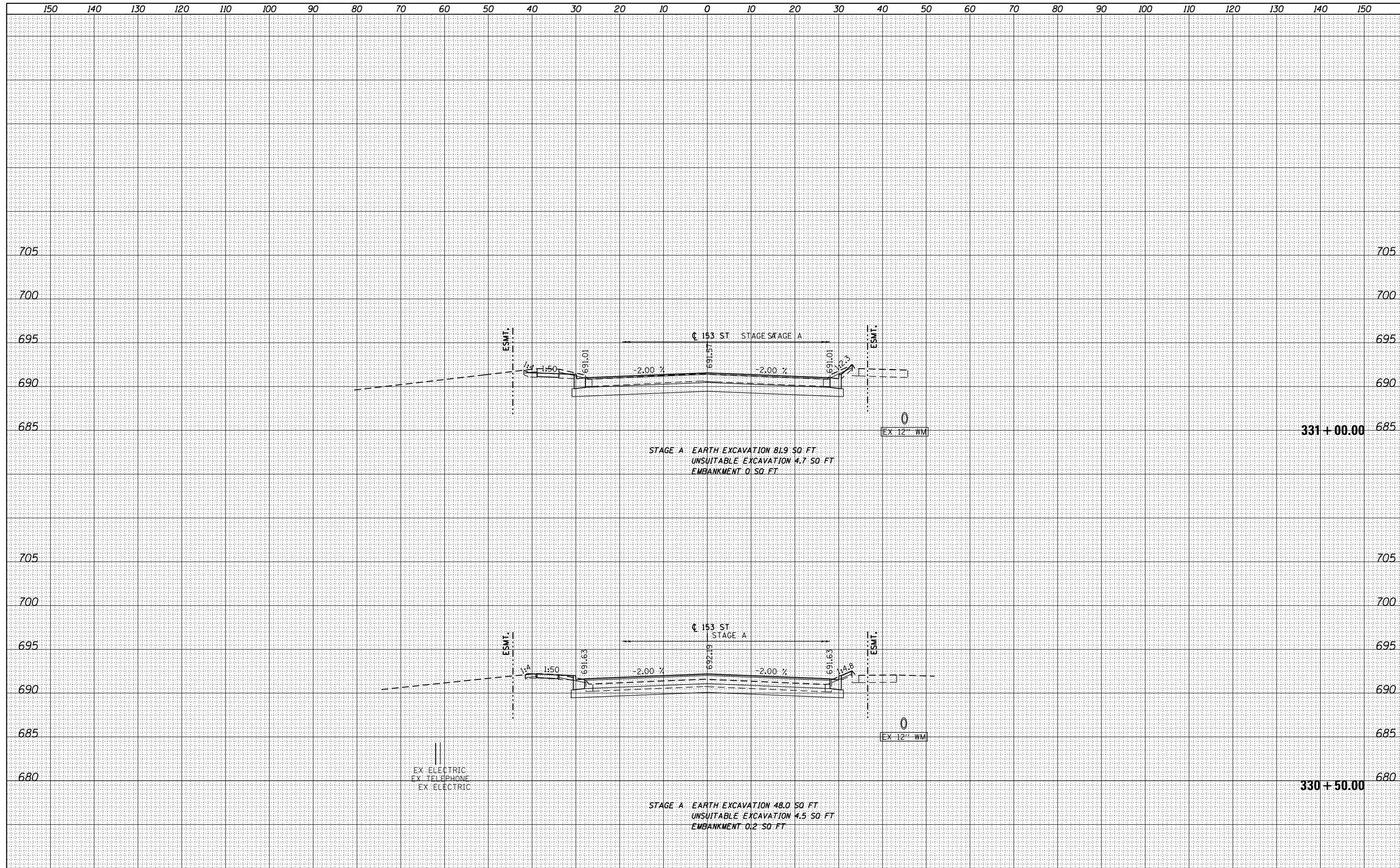


FILE NAME = D:\6061-SHT-XSHT02.dgn	USER NAME = Anthony.Plutz	DESIGNED - JCL	REVISIED -	STATE OF ILLINOIS DEPARTMENT OF TRANSPORTATION 153rd STREET CROSS SECTIONS SCALE: 1"=10'H; 1"=5' SHEET NO. 7 OF 9 SHEETS STA. 328+00.00 TO STA. 330+00.00	F.A.P. RTE. 330	SECTION 103R-4	COUNTY COOK	TOTAL SHEETS 877	SHEET NO. 835
	PLOT SCALE = 20.0000' / in.	CHECKED - MJT	REVISIED -		XS-153-07		CONTRACT NO. 60M61		
	PLOT DATE = 3/13/2013	DATE - 03/13/2013	REVISIED -		ILLINOIS FED. AID PROJECT				

BY	DATE
SURVEYED	
PLOTTED	
TEMPLATE	
AREAS CHECKED	
FINISH SURVEY	
NOTE BOOK	
NO.	

BY	DATE
SURVEYED	
PLOTTED	
TEMPLATE	
AREAS CHECKED	
ORIGINAL SURVEY	
NOTE BOOK	
NO.	

100 S. WACKER DR.
 CHICAGO, IL 60606
 TEL (312) 939-4000
 FAX (312) 939-4098



FILE NAME = D160M61-SHT-XSHT02.dgn
 USER NAME = Anthony.Plutz

DESIGNED - JCL	REVISED -
DRAWN - JCL	REVISED -
CHECKED - MJT	REVISED -
DATE - 03/13/2013	REVISED -

STATE OF ILLINOIS
 DEPARTMENT OF TRANSPORTATION

153rd STREET CROSS SECTIONS

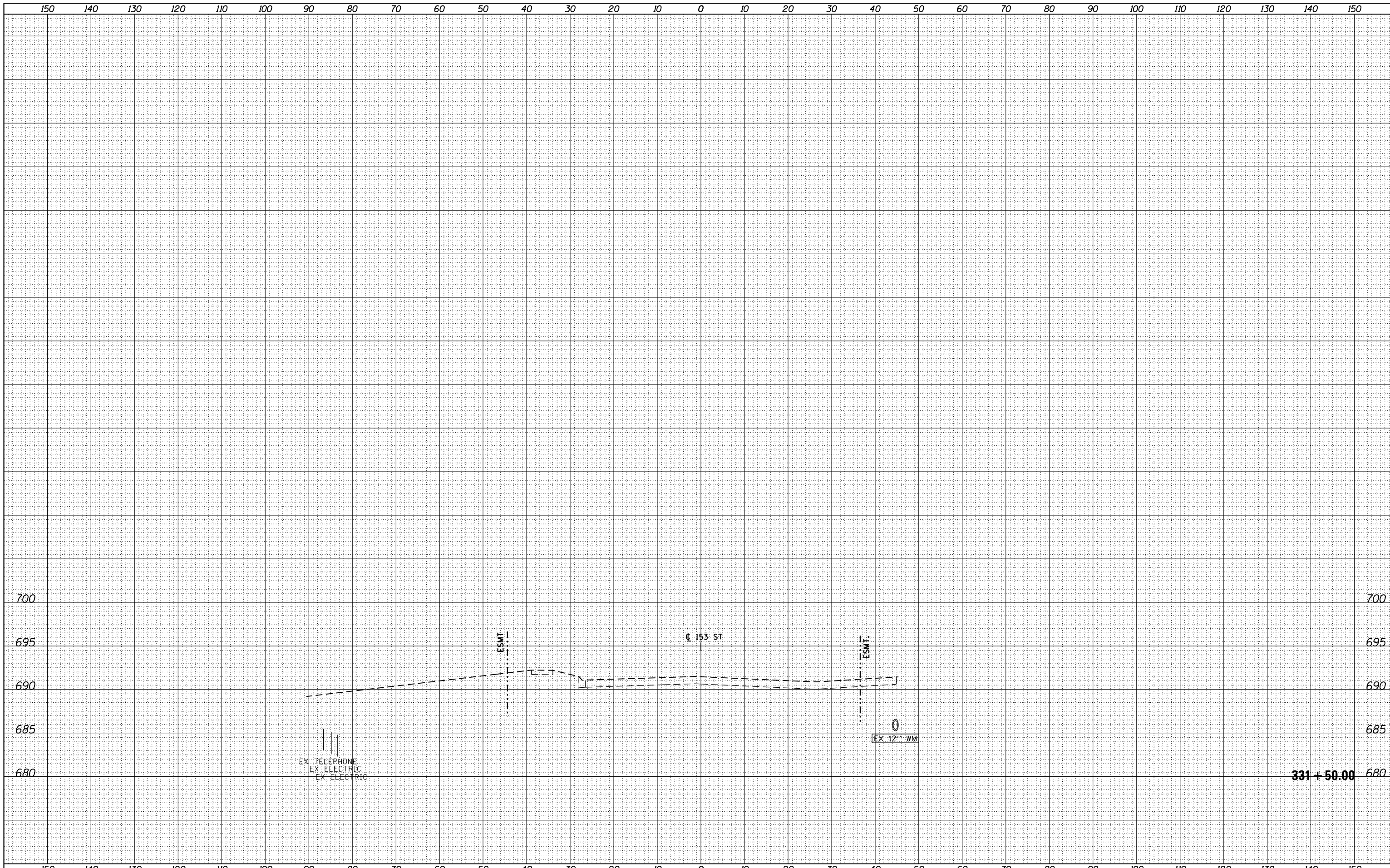
SCALE: 1"=10'H; 1"=5' V SHEET NO. 8 OF 9 SHEETS STA. 330+50.00 TO STA. 331+00.00

F.A.P. RTE.	SECTION	COUNTY	TOTAL SHEETS	SHEET NO.
330	103R-4	COOK	877	836
XS-153-08			CONTRACT NO. 60M61	
ILLINOIS FED. AID PROJECT				

BY	DATE
FINAL SURVEY	SURVEYED
NOTE BOOK	PLOTTED
NO.	TEMPLATE
	AREAS
	CHECKED

BY	DATE
ORIGINAL SURVEY	SURVEYED
NOTE BOOK	PLOTTED
NO.	TEMPLATE
	AREAS
	CHECKED

100 S. WACKER DR.
 SUITE 200
 CHICAGO, IL 60606
 TEL (312) 939-1000
 FAX (312) 939-4198

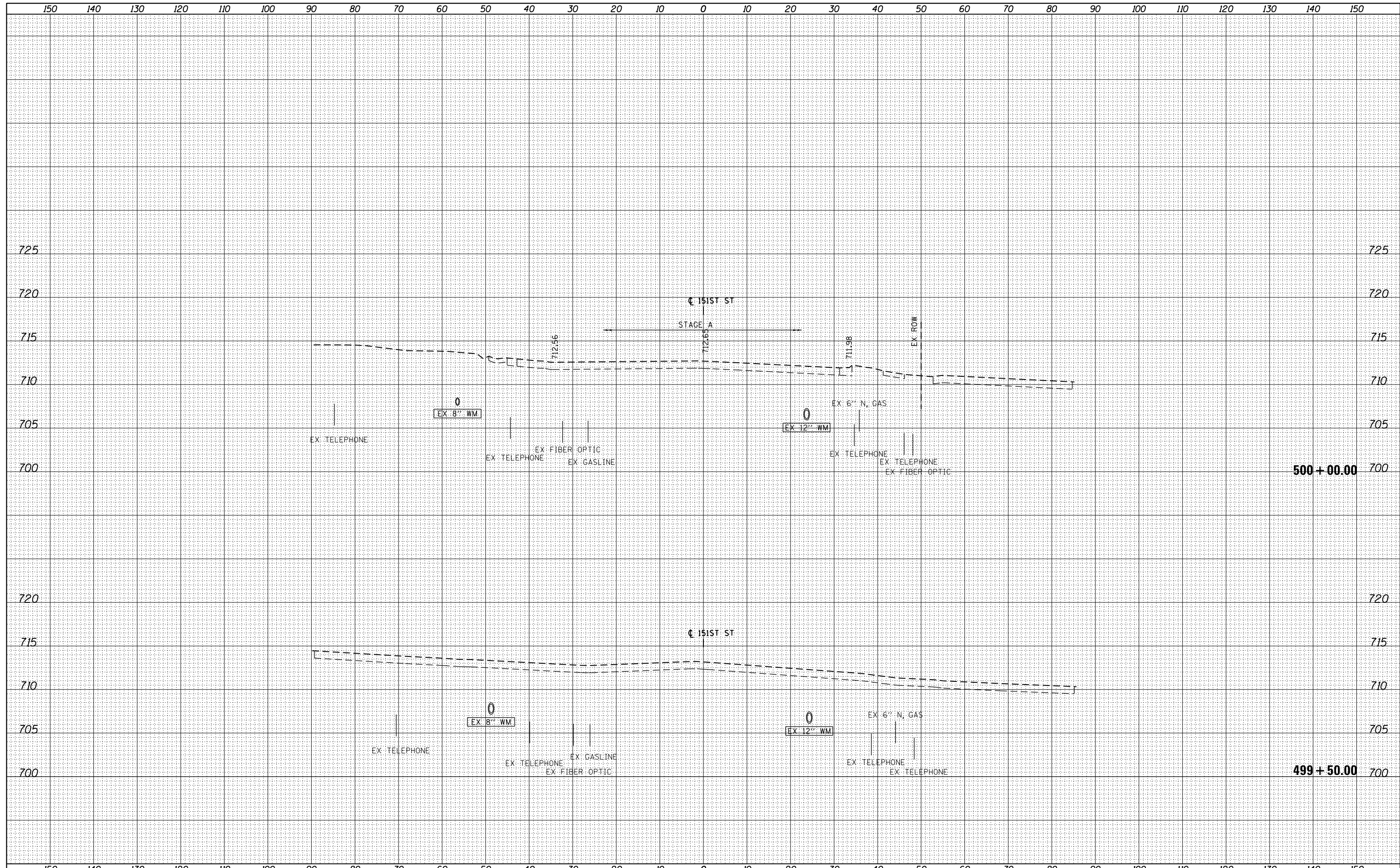


FILE NAME = D160M61-SHT-XSST02.dgn	USER NAME = Anthony.Plutz	DESIGNED - JCL	REVISIED -	STATE OF ILLINOIS DEPARTMENT OF TRANSPORTATION	153rd STREET CROSS SECTIONS	F.A.P. RTE. 330	SECTION 103R-4	COUNTY COOK	TOTAL SHEETS 877	SHEET NO. 837	
	PLOT SCALE = 20.0000' / in.	CHECKED - MJT	REVISIED -			XS-153-09		CONTRACT NO. 60M61		<small>ILLINOIS FED. AID PROJECT</small>	
	PLOT DATE = 3/13/2013	DATE - 03/13/2013	REVISIED -			SCALE: 1"=10'H; 1"=5'		SHEET NO. 9 OF 9 SHEETS		STA. 331+50.00 TO STA. 331+50.00	

DATE	
BY	
FINISHED SURVEY	
NOTED SURVEY	
PLOTTED SURVEY	
TEMPLATE SURVEY	
AREAS SURVEY	
CHECKED SURVEY	

DATE	
BY	
ORIGINAL SURVEY	
NOTED SURVEY	
PLOTTED SURVEY	
TEMPLATE SURVEY	
AREAS SURVEY	
CHECKED SURVEY	

100 S. WACKER DR.
 CHICAGO, IL 60606
 TEL (312) 939-4000
 FAX (312) 939-4198



FILE NAME = D:\60M61-SHT-XSHT03.dgn

USER NAME = Anthony.Plutz	DESIGNED - JCL	REVISED -
	DRAWN - JCL	REVISED -
PLOT SCALE = 20.0000' / in.	CHECKED - MJT	REVISED -
PLOT DATE = 3/13/2013	DATE - 03/13/2013	REVISED -

STATE OF ILLINOIS
 DEPARTMENT OF TRANSPORTATION

151st STREET CROSS SECTIONS

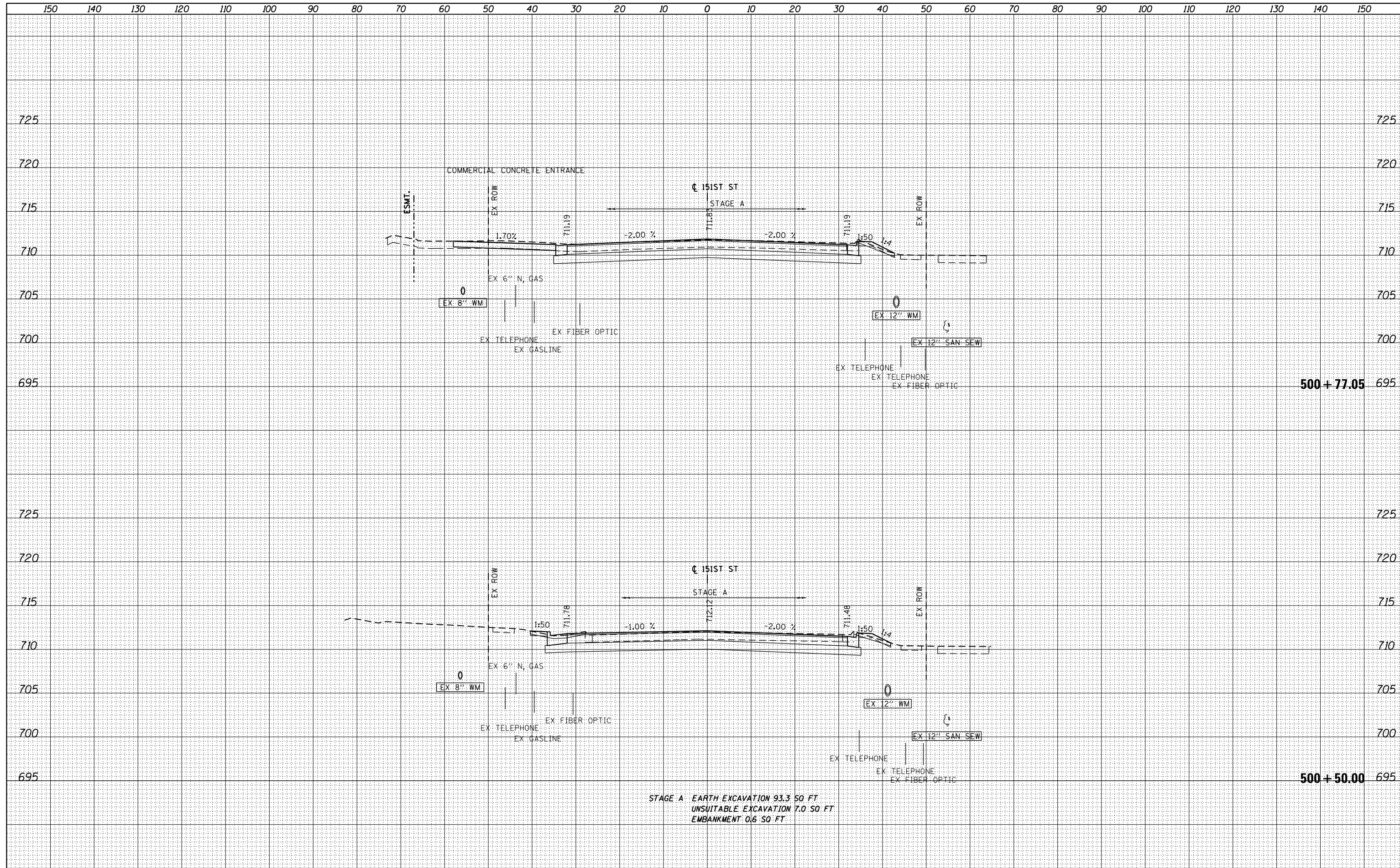
SCALE: 1"=10'H; 1"=5' V SHEET NO. 1 OF 14 SHEETS STA. 499+50.00 TO STA. 500+00.00

F.A.P. RTE.	SECTION	COUNTY	TOTAL SHEETS	SHEET NO.
330	103R-4	COOK	877	838
XS-151-01			CONTRACT NO. 60M61	
ILLINOIS FED. AID PROJECT				

DATE	
BY	
FINISHED SURVEY	
PLOTTED	
TEMPLATE	
AREAS CHECKED	
NO.	

DATE	
BY	
ORIGINAL SURVEY	
PLOTTED	
TEMPLATE	
AREAS CHECKED	
NO.	

100 S. WACKER DR.
 CHICAGO, IL 60606
 TEL 312-939-1000
 FAX 312-939-4198



FILE NAME =	USER NAME = Anthony.Plutz
D160M61-SHT-XSST03.dgn	DESIGNED - JCL
	DRAWN - JCL
	CHECKED - MJT
	DATE - 03/13/2013
	REVISIONS
	REVISIONS
	REVISIONS
	REVISIONS

DESIGNED - JCL	REVISIONS
DRAWN - JCL	REVISIONS
CHECKED - MJT	REVISIONS
DATE - 03/13/2013	REVISIONS

STATE OF ILLINOIS
DEPARTMENT OF TRANSPORTATION

151st STREET CROSS SECTIONS

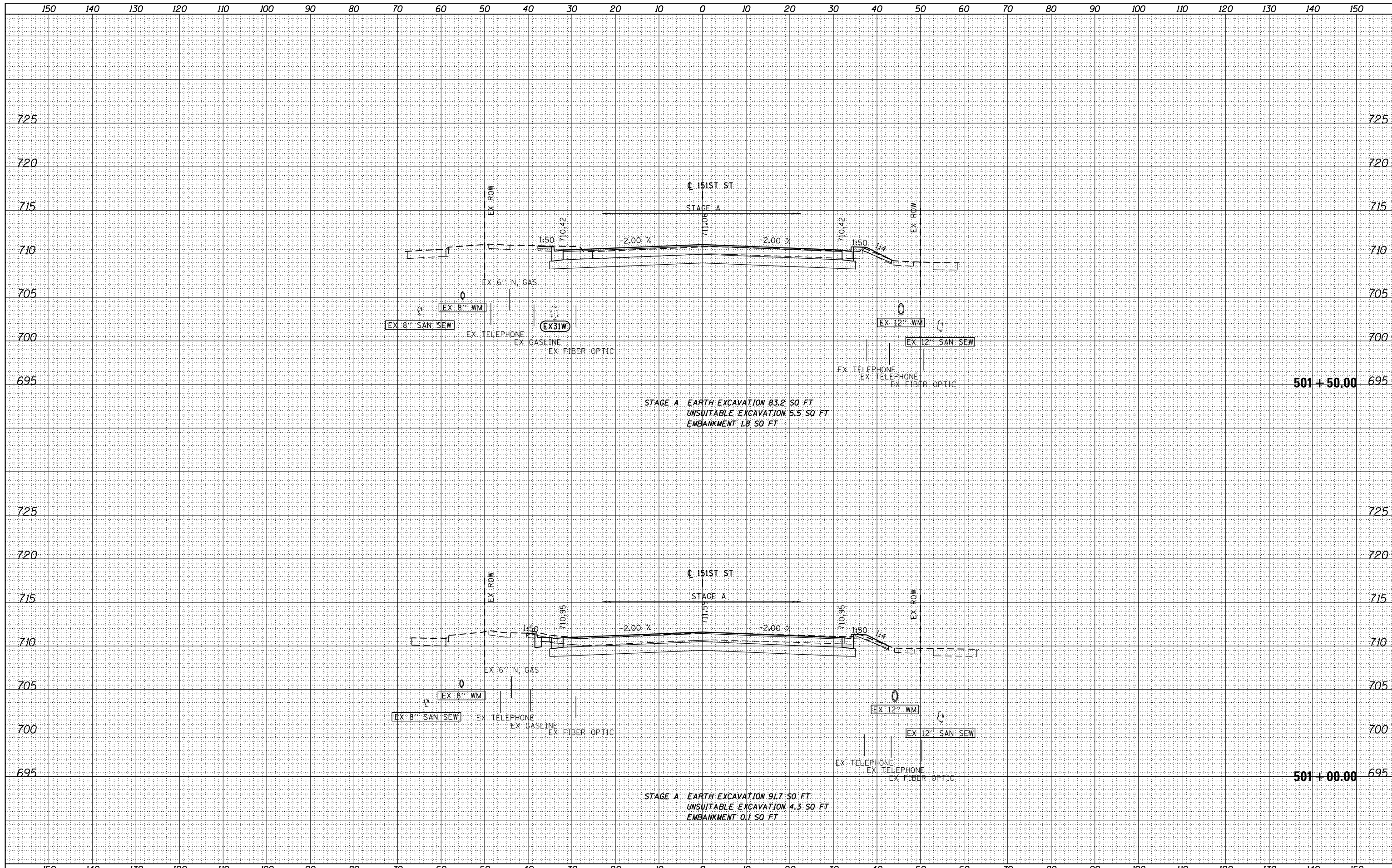
SCALE: 1"=10'H; 1"=5' V SHEET NO. 2 OF 14 SHEETS STA. 500+50.00 TO STA. 500+77.05

F.A.P. RTE.	SECTION	COUNTY	TOTAL SHEETS	SHEET NO.
330	103R-4	COOK	877	839
XS-151-02			CONTRACT NO. 60M61	
ILLINOIS FED. AID PROJECT				

DATE	
BY	
FINISHED SURVEY	
PLOTTED	
TEMPLATE	
AREAS CHECKED	
NO.	

DATE	
BY	
ORIGINAL SURVEY	
PLOTTED	
TEMPLATE	
AREAS CHECKED	
NO.	

100 S. WACKER DR.
 CHICAGO, IL 60606
 TEL 312-939-0000
 FAX 312-939-0198

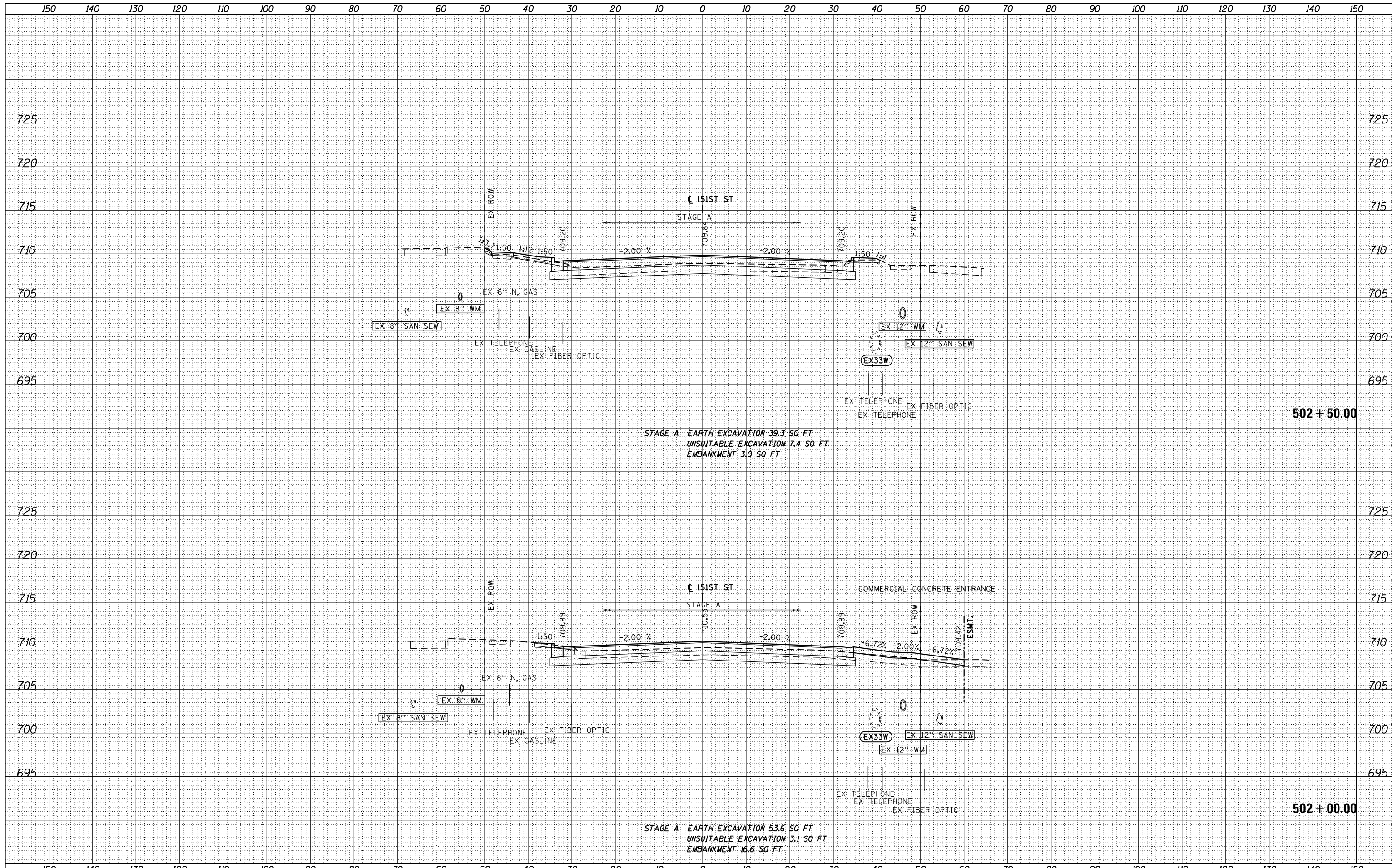


FILE NAME =	USER NAME = Anthony.Plutz	DESIGNED - JCL	REVISED -	STATE OF ILLINOIS DEPARTMENT OF TRANSPORTATION	151st STREET CROSS SECTIONS SCALE: 1"=10'H; 1"=5'V SHEET NO. 3 OF 14 SHEETS STA. 501+00.00 TO STA. 501+50.00	F.A.P. RTE.	SECTION	COUNTY	TOTAL SHEETS	SHEET NO.
D160M61-SHT-XSSH03.dgn		DRAWN - JCL	REVISED -			330	103R-4	COOK	877	840
		PLOT SCALE = 20.0000" / in.	REVISIED -			XS-151-03		CONTRACT NO. 60M61		
		PLOT DATE = 3/13/2013	REVISIED -			ILLINOIS FED. AID PROJECT				

DATE	
BY	
SURVEYED	
PLOTTED	
TEMPLATE	
AREAS CHECKED	
FINAL SURVEY	
NOTE BOOK	
NO.	

DATE	
BY	
SURVEYED	
PLOTTED	
TEMPLATE	
AREAS CHECKED	
ORIGINAL SURVEY	
NOTE BOOK	
NO.	

100 S. WACKER DR.
 SUITE 200
 CHICAGO, IL 60606
 TEL (312) 939-1000
 FAX (312) 939-4198



FILE NAME = D:\60606\151ST-XSHT03.dgn

USER NAME = Anthony.Plutz	DESIGNED - JCL	REVISED -
	DRAWN - JCL	REVISED -
PLOT SCALE = 20.0000' / in.	CHECKED - MJT	REVISED -
PLOT DATE = 3/13/2013	DATE - 03/13/2013	REVISED -

STATE OF ILLINOIS
 DEPARTMENT OF TRANSPORTATION

151st STREET CROSS SECTIONS

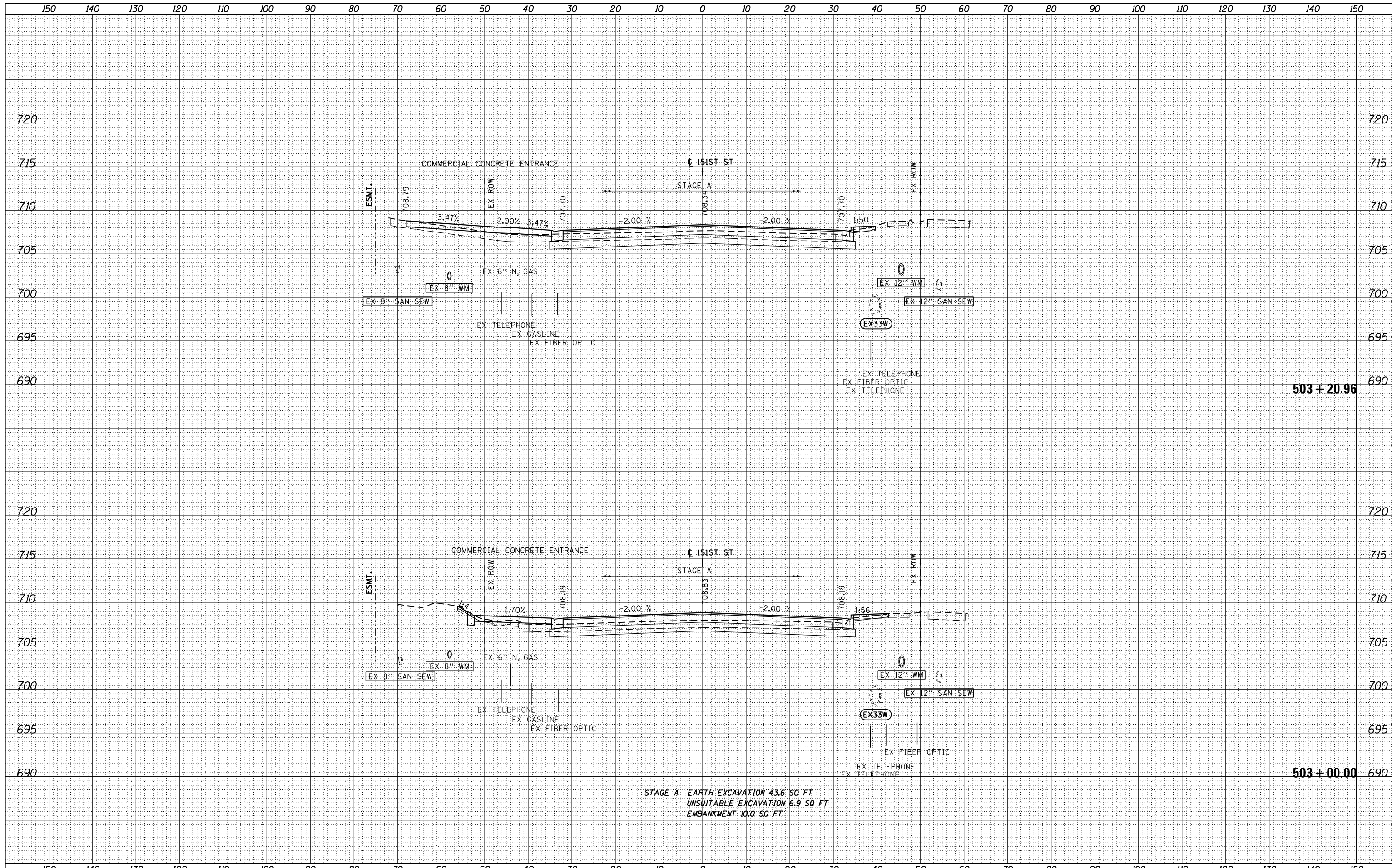
SCALE: 1"=10'H; 1"=5' V SHEET NO. 4 OF 14 SHEETS STA. 502+00.00 TO STA. 502+50.00

F.A.P. RTE.	SECTION	COUNTY	TOTAL SHEETS	SHEET NO.
330	103R-4	COOK	877	841
XS-151-04			CONTRACT NO. 60M61	
ILLINOIS FED. AID PROJECT				

DATE	
BY	
SURVEYED	
PLOTTED	
TEMPLATE	
AREAS	
CHECKED	
FINAL SURVEY	
NOTE BOOK	
NO.	

DATE	
BY	
SURVEYED	
PLOTTED	
TEMPLATE	
AREAS	
CHECKED	
ORIGINAL SURVEY	
NOTE BOOK	
NO.	

100 S. WACKER DR.
 CHICAGO, IL 60606
 TEL 312-939-1000
 FAX 312-939-4198



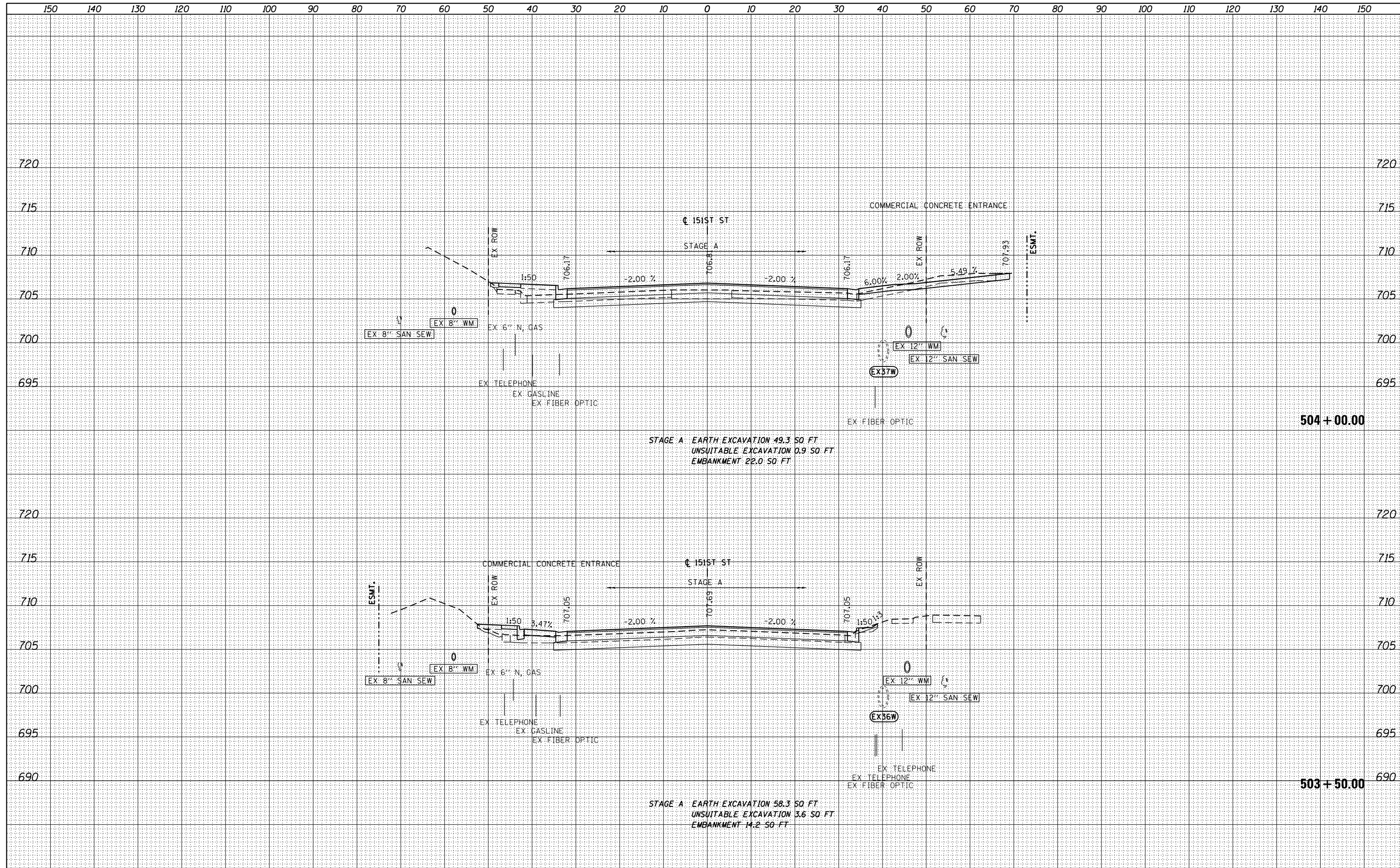
STAGE A EARTH EXCAVATION 43.6 SQ FT
 UNSUITABLE EXCAVATION 6.9 SQ FT
 EMBANKMENT 10.0 SQ FT

FILE NAME = D160M61-SHT-XSST03.dgn	USER NAME = Anthony.Plutz	DESIGNED - JCL	REVISIED -	STATE OF ILLINOIS DEPARTMENT OF TRANSPORTATION	151st STREET CROSS SECTIONS			F.A.P. RTE. 330	SECTION 103R-4	COUNTY COOK	TOTAL SHEETS 877	SHEET NO. 842
PLOT SCALE = 20.0000' / in.		CHECKED - MJT	REVISIED -					SCALE: 1"=10'H; 1"=5'V SHEET NO. 5 OF 14 SHEETS STA. 503+00.00 TO STA. 503+20.96			XS-151-05	
PLOT DATE = 3/13/2013		DATE - 03/13/2013	REVISIED -		ILLINOIS FED. AID PROJECT							

DATE	
BY	
SURVEYED	
PLOTTED	
TEMPLATE	
AREAS	
CHECKED	
NO.	
FINAL SURVEY	
NOTE BOOK	
AREAS	
CHECKED	
NO.	

DATE	
BY	
SURVEYED	
PLOTTED	
TEMPLATE	
AREAS	
CHECKED	
NO.	
ORIGINAL SURVEY	
NOTE BOOK	
AREAS	
CHECKED	
NO.	

100 S. WACKER DR.
 CHICAGO, IL 60606
 TEL 312-939-0000
 FAX 312-939-0198

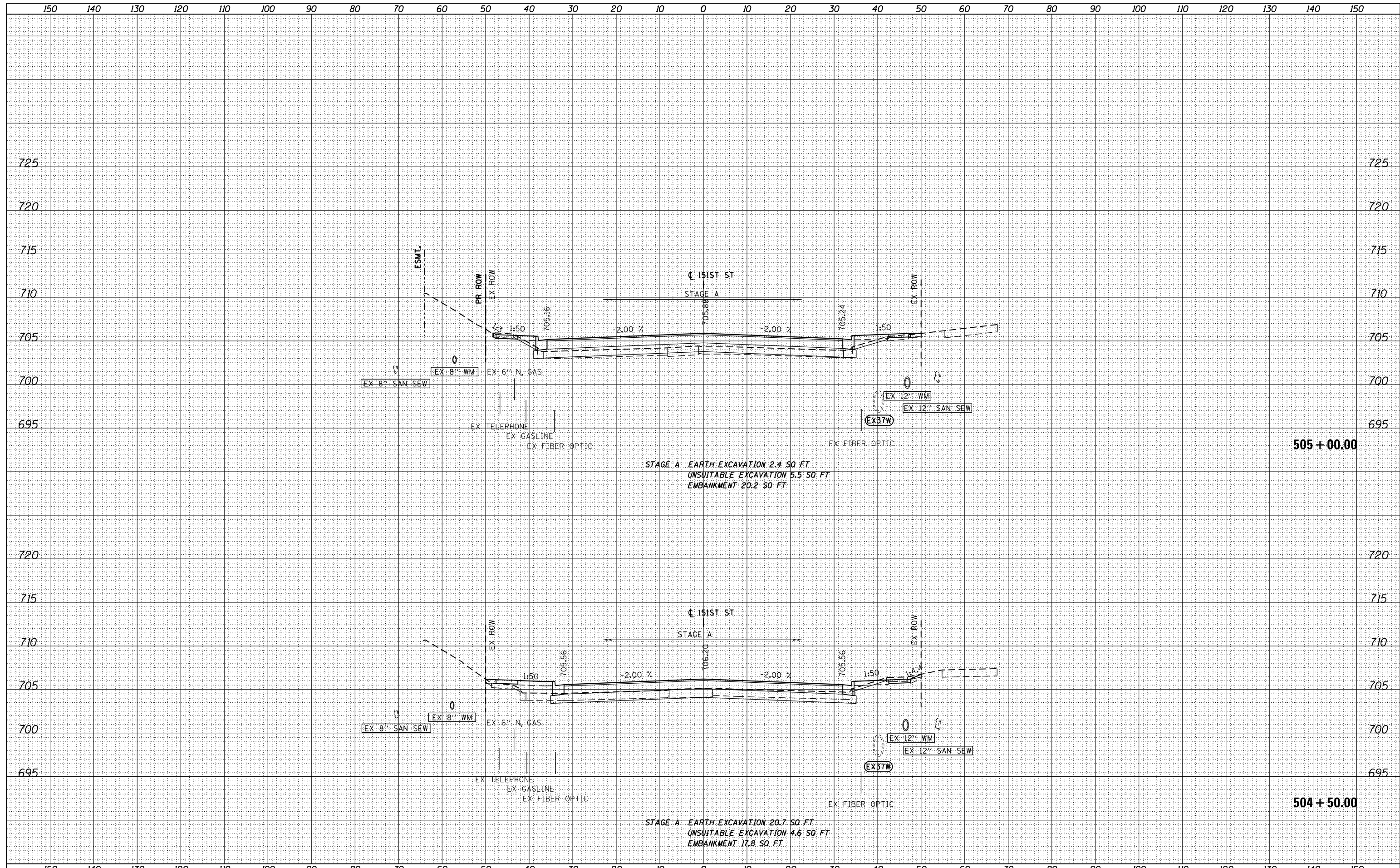


FILE NAME =	USER NAME = Anthony.Plutz	DESIGNED - JCL	REVISED -	STATE OF ILLINOIS DEPARTMENT OF TRANSPORTATION	151st STREET CROSS SECTIONS SCALE: 1"=10'H; 1"=5'V SHEET NO. 6 OF 14 SHEETS STA. 503+50.00 TO STA. 504+00.00	F.A.P. RTE.	SECTION	COUNTY	TOTAL SHEETS	SHEET NO.
D160M61-SHT-XSST03.dgn		DRAWN - JCL	REVISED -			330	103R-4	COOK	877	843
		PLOT SCALE = 20.0000' / in.	CHECKED - MJT			REVISED -	XS-151-06		CONTRACT NO. 60M61	
		PLOT DATE = 3/13/2013	DATE - 03/13/2013			REVISED -	ILLINOIS FED. AID PROJECT			

DATE	
BY	
SURVEYED	
PLOTTED	
TEMPLATE	
AREAS CHECKED	
NO.	

DATE	
BY	
SURVEYED	
PLOTTED	
TEMPLATE	
AREAS CHECKED	
NO.	

100 S. WACKER DR.
 SUITE 200
 CHICAGO, IL 60606
 TEL 312-939-4000
 FAX 312-939-4198



FILE NAME = D:\60M61-SHT-XSHT03.dgn

USER NAME = Anthony.Plutz	DESIGNED - JCL	REVISED -
	DRAWN - JCL	REVISED -
PLOT SCALE = 20.0000' / in.	CHECKED - MJT	REVISED -
PLOT DATE = 3/13/2013	DATE - 03/13/2013	REVISED -

STATE OF ILLINOIS
 DEPARTMENT OF TRANSPORTATION

151st STREET CROSS SECTIONS

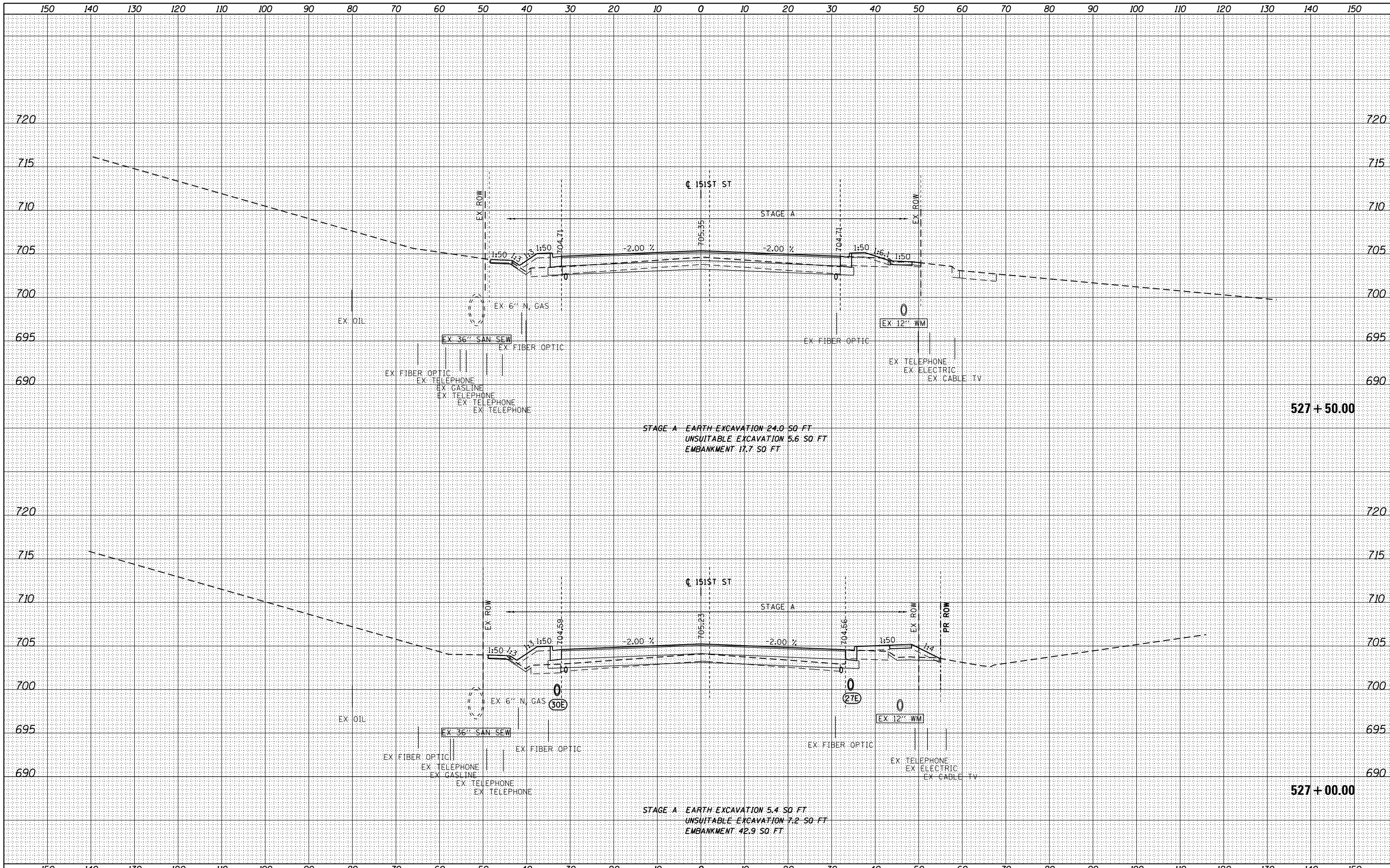
SCALE: 1"=10'H; 1"=5' V SHEET NO. 7 OF 14 SHEETS STA. 504+50.00 TO STA. 505+00.00

F.A.P. RTE.	SECTION	COUNTY	TOTAL SHEETS	SHEET NO.
330	103R-4	COOK	877	844
XS-151-07			CONTRACT NO. 60M61	
ILLINOIS FED. AID PROJECT				

BY	DATE
SURVEYED	
PLOTTED	
TEMPLATE	
AREAS CHECKED	
NO.	

BY	DATE
SURVEYED	
PLOTTED	
TEMPLATE	
AREAS CHECKED	
NO.	

100 S. WACKER DR.
 CHICAGO, IL 60606
 TEL 312/939-4000
 FAX 312/939-4198



FILE NAME =
 D160M61-SHT-XSST03.dgn

USER NAME = Anthony.Plutz	DESIGNED - JCL	REVISED -
	DRAWN - JCL	REVISED -
PLOT SCALE = 20.0000' / in.	CHECKED - MJT	REVISED -
PLOT DATE = 3/13/2013	DATE - 03/13/2013	REVISED -

STATE OF ILLINOIS
 DEPARTMENT OF TRANSPORTATION

151st STREET CROSS SECTIONS

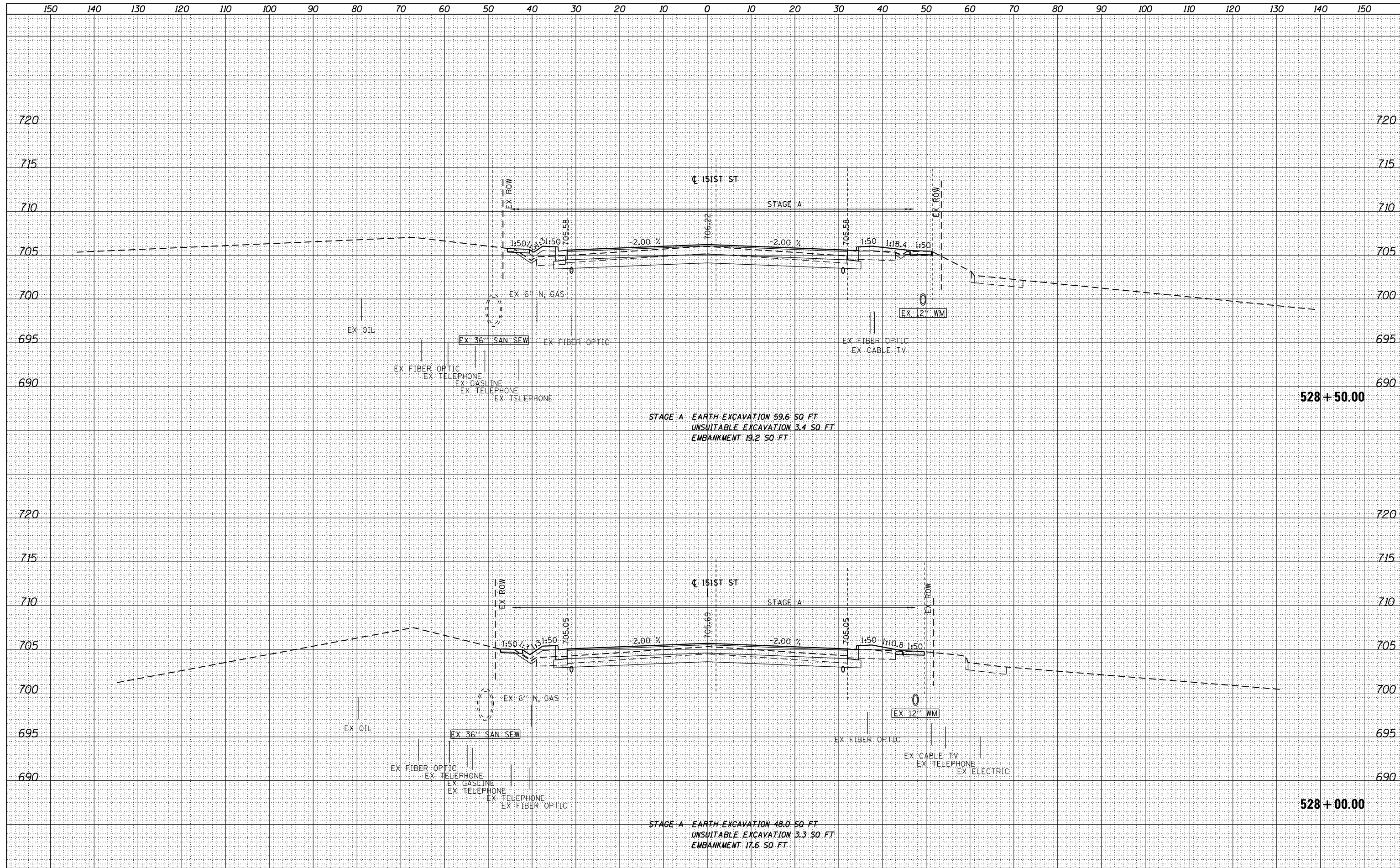
SCALE: 1"=10'H; 1"=5' V SHEET NO. 10 OF 14 SHEETS STA. 527+00.00 TO STA. 527+50.00

F.A.P. RTE.	SECTION	COUNTY	TOTAL SHEETS	SHEET NO.
330	103R-4	COOK	877	847
XS-151-10			CONTRACT NO. 60M61	
ILLINOIS FED. AID PROJECT				

DATE	
BY	
FINAL SURVEY	SURVEYED
NOTE BOOK	PLOTTED
NO.	TEMPLATE
	AREAS CHECKED

DATE	
BY	
ORIGINAL SURVEY	SURVEYED
NOTE BOOK	PLOTTED
NO.	TEMPLATE
	AREAS CHECKED

100 S. WACKER DR.
 CHICAGO, IL 60606
 TEL 312/939-4000
 FAX 312/939-4198



FILE NAME =	D160M61-SHT-XSST03.dgn
USER NAME =	Anthony.Plutz
DESIGNED -	JCL
DRAWN -	JCL
CHECKED -	MJT
DATE -	03/13/2013
REVISIONS	
REVISED -	
REVISED -	
REVISED -	
REVISED -	

SCALE =	20.0000' / in.
DATE =	3/13/2013
DESIGNED -	JCL
DRAWN -	JCL
CHECKED -	MJT
DATE -	03/13/2013
REVISIONS	
REVISED -	
REVISED -	
REVISED -	
REVISED -	

**STATE OF ILLINOIS
 DEPARTMENT OF TRANSPORTATION**

151st STREET CROSS SECTIONS

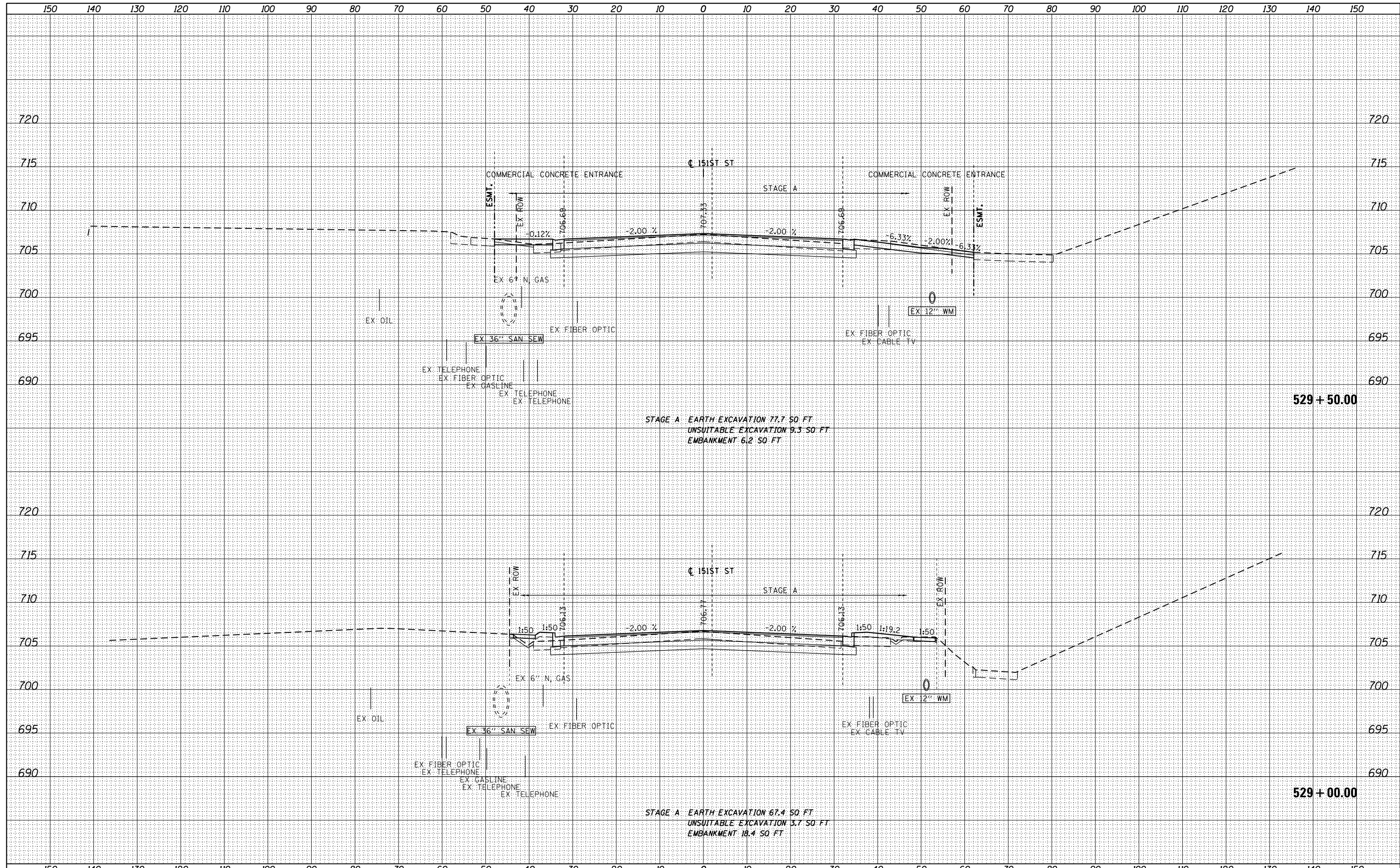
SCALE: 1"=10'H, 1"=5' V SHEET NO. 11 OF 14 SHEETS STA. 528+00.00 TO STA. 528+50.00

F.A.P. RTE.	SECTION	COUNTY	TOTAL SHEETS	SHEET NO.
330	103R-4	COOK	877	848
XS-151-11			CONTRACT NO. 60M61	
ILLINOIS FED. AID PROJECT				

DATE	
BY	
FINISHED SURVEY	
PLOTTED	
TEMPLATE	
NOTE BOOK	
AREAS CHECKED	
NO.	

DATE	
BY	
ORIGINAL SURVEY	
PLOTTED	
TEMPLATE	
NOTE BOOK	
AREAS CHECKED	
NO.	

100 S. WACKER DR.
 CHICAGO, IL 60606
 TEL 312/939-4000
 FAX 312/939-4198



FILE NAME = D:\60M61-SHT-XSSH03.dgn
 USER NAME = Anthony.Plutz
 DESIGNED - JCL
 DRAWN - JCL
 CHECKED - MJT
 DATE - 03/13/2013

DESIGNED - JCL	REVISED -
DRAWN - JCL	REVISED -
CHECKED - MJT	REVISED -
DATE - 03/13/2013	REVISED -

STATE OF ILLINOIS
 DEPARTMENT OF TRANSPORTATION

151st STREET CROSS SECTIONS

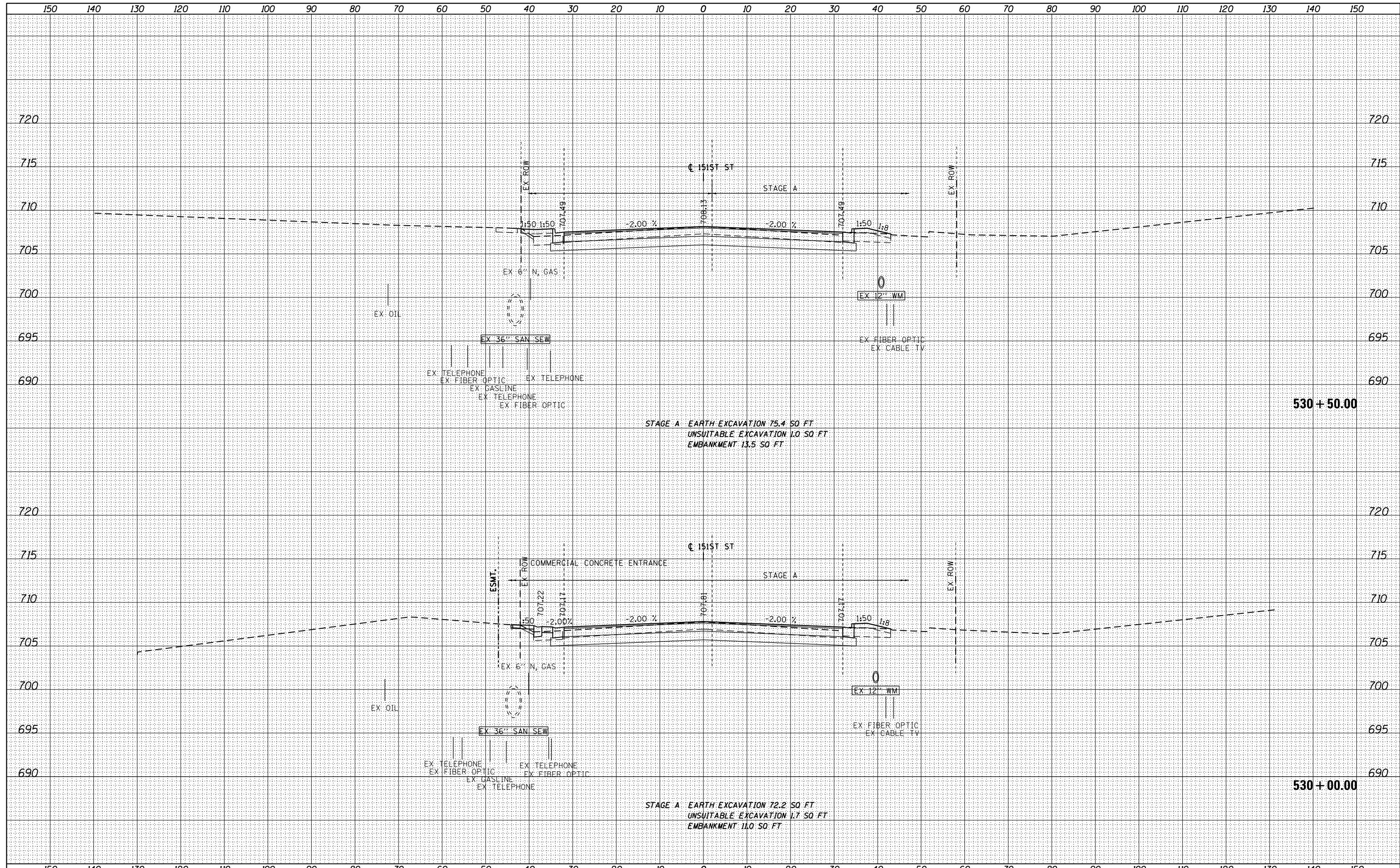
SCALE: 1"=10'H; 1"=5' V SHEET NO. 12 OF 14 SHEETS STA. 529+00.00 TO STA. 529+50.00

F.A.P. RTE. 330	SECTION 103R-4	COUNTY COOK	TOTAL SHEETS 877	SHEET NO. 849
XS-151-12			CONTRACT NO. 60M61	
ILLINOIS FED. AID PROJECT				

DATE	
BY	
FINISHED SURVEY	
PLOTTED	
TEMPLATE	
AREAS	
CHECKED	
NO.	

DATE	
BY	
ORIGINAL SURVEY	
PLOTTED	
TEMPLATE	
AREAS	
CHECKED	
NO.	

100 S. WACKER DR.
 CHICAGO, IL 60606
 TEL 312-939-1000
 FAX 312-939-4198



FILE NAME = D160M61-SHT-XSST03.dgn

USER NAME = Anthony.Plutz	DESIGNED - JCL	REVISED -
	DRAWN - JCL	REVISED -
PLOT SCALE = 20.0000' / in.	CHECKED - MJT	REVISED -
PLOT DATE = 3/13/2013	DATE - 03/13/2013	REVISED -

**STATE OF ILLINOIS
 DEPARTMENT OF TRANSPORTATION**

151st STREET CROSS SECTIONS

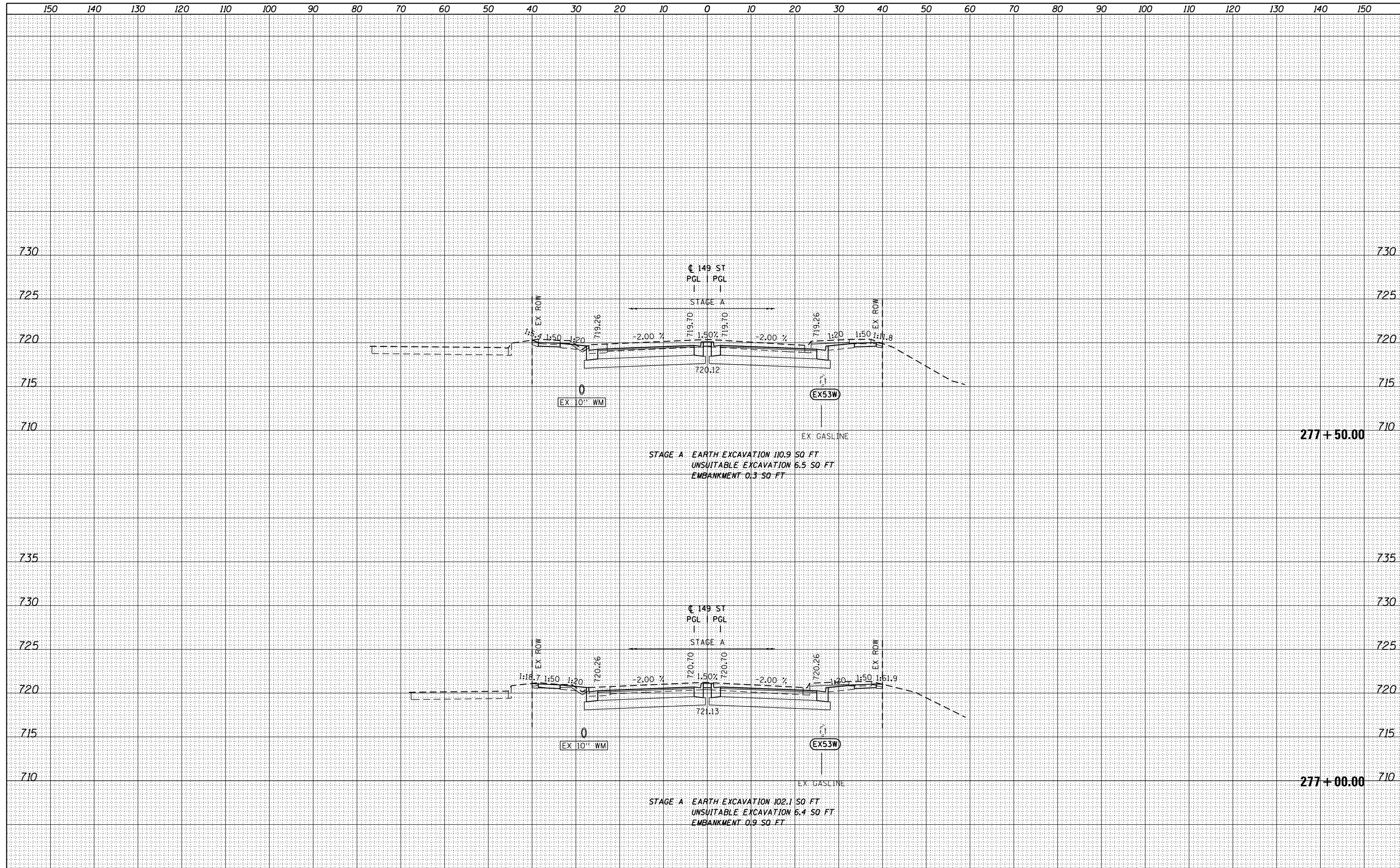
SCALE: 1"=10'H, 1"=5' V SHEET NO. 13 OF 14 SHEETS STA. 530+00.00 TO STA. 530+50.00

F.A.P. RTE.	SECTION	COUNTY	TOTAL SHEETS	SHEET NO.
330	103R-4	COOK	877	850
XS-151-13			CONTRACT NO. 60M61	
ILLINOIS FED. AID PROJECT				

DATE	
BY	
FINISHED SURVEY	
PLOTTED	
TEMPLATE	
NOTE BOOK	
AREAS CHECKED	
NO.	

DATE	
BY	
ORIGINAL SURVEY	
PLOTTED	
TEMPLATE	
NOTE BOOK	
AREAS CHECKED	
NO.	

100 S. WACKER DR.
 CHICAGO, IL 60606
 TEL 312/939-4000
 FAX 312/939-4098

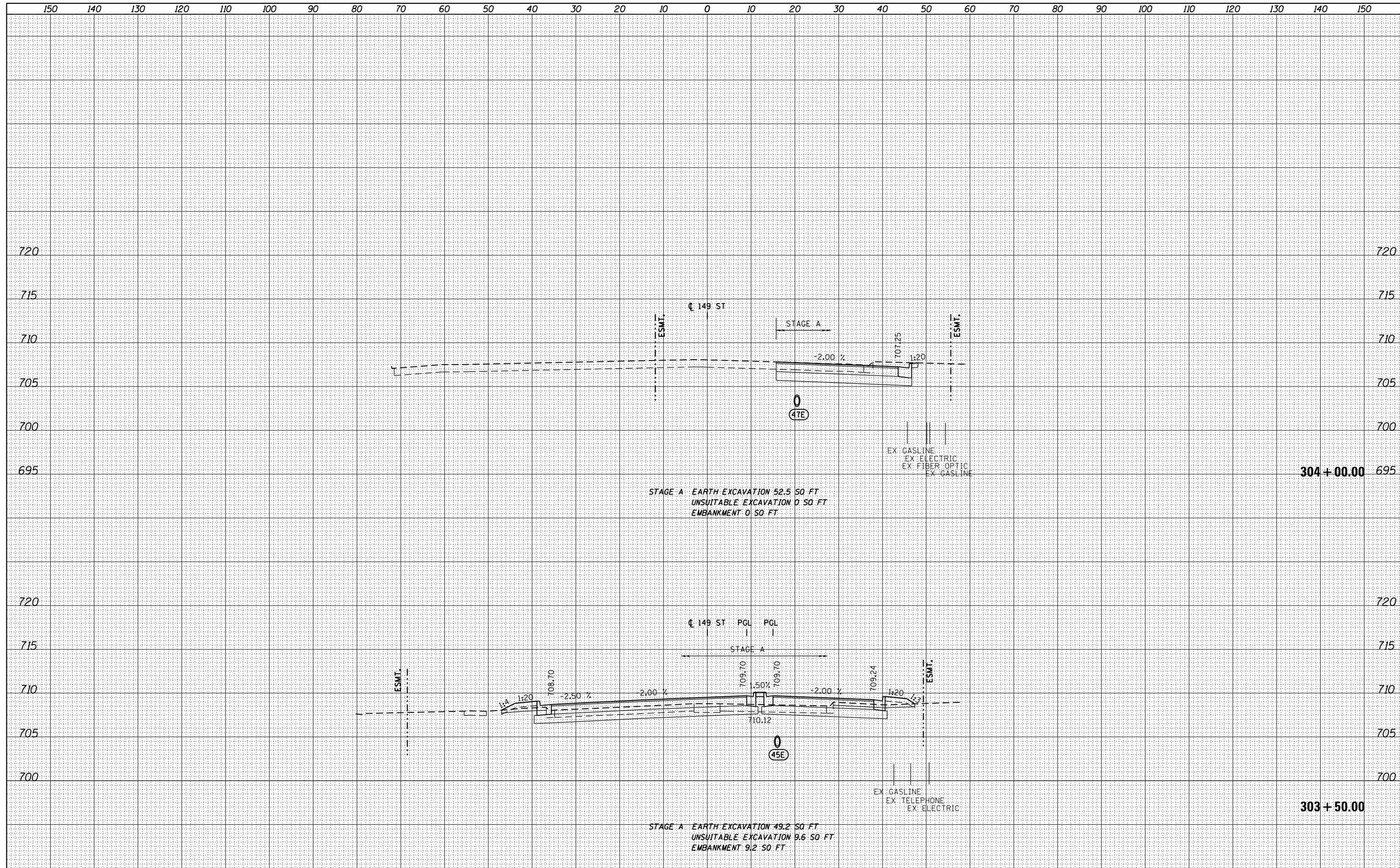


FILE NAME =	USER NAME = Anthony.Plutz	DESIGNED - JCL	REVISIED -	STATE OF ILLINOIS DEPARTMENT OF TRANSPORTATION	149th STREET CROSS SECTIONS SCALE: 1"=10'H; 1"=5' V SHEET NO. 3 OF 6 SHEETS STA. 277+00.00 TO STA. 277+50.00	F.A.P. RTE.	SECTION	COUNTY	TOTAL SHEETS	SHEET NO.
D160M61-SHT-XSSH04.dgn		DRAWN - JCL	REVISIED -			330	103R-4	COOK	877	854
PLOT SCALE = 20.0000" / in.		CHECKED - MJT	REVISIED -			XS-149-03		CONTRACT NO. 60M61		
PLOT DATE = 3/13/2013		DATE - 03/13/2013	REVISIED -			ILLINOIS FED. AID PROJECT				

DATE	
BY	
SURVEYED	
PLOTTED	
TEMPLATE	
AREAS	
AREAS CHECKED	
NO.	

DATE	
BY	
SURVEYED	
PLOTTED	
TEMPLATE	
AREAS	
AREAS CHECKED	
NO.	

100 S. WACKER DR.
 SUITE 300
 CHICAGO, IL 60606
 TEL 312/939-1000
 FAX 312/939-4198

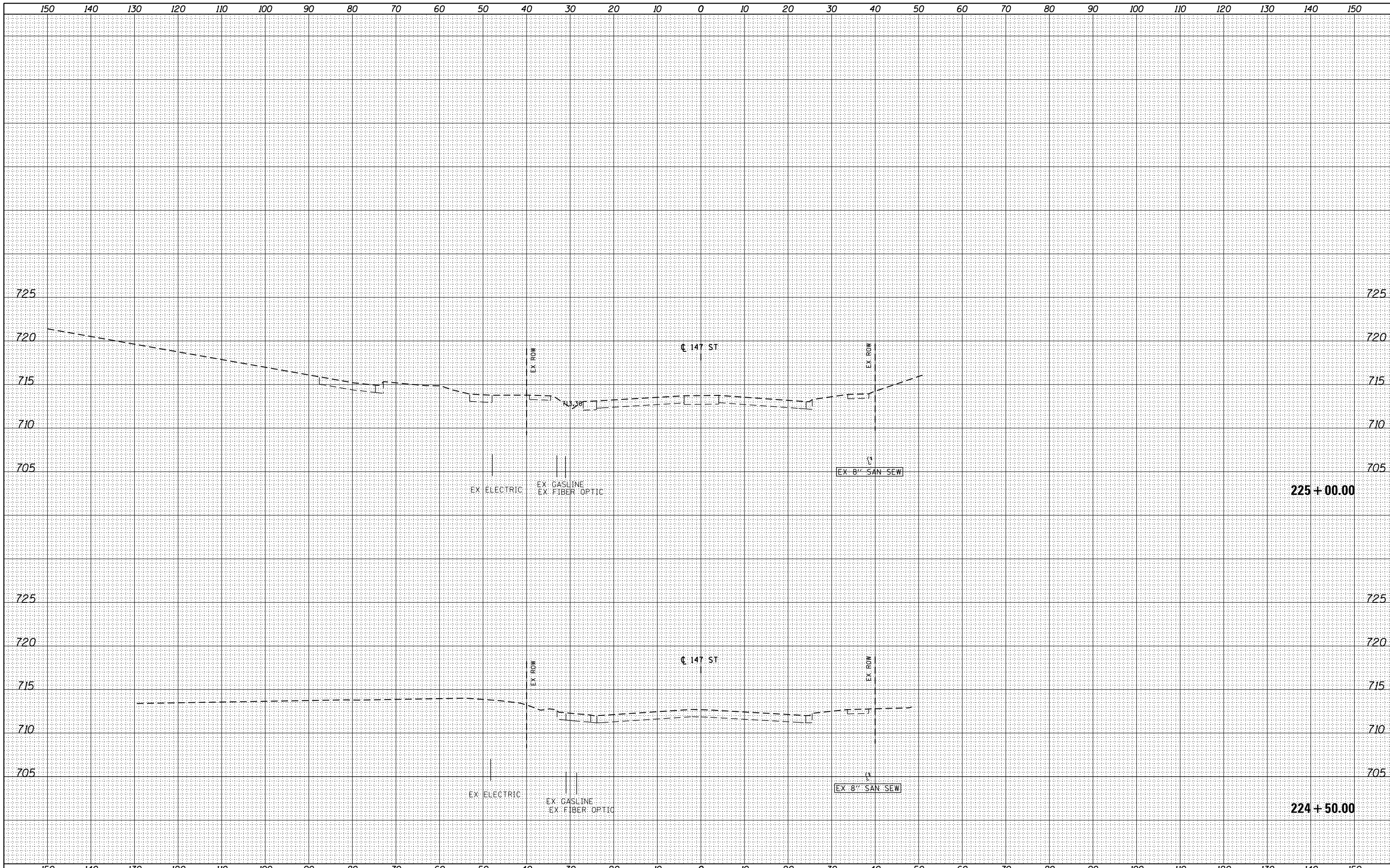


FILE NAME = D160M61-SHT-XSST04.dgn	USER NAME = Anthony.Plutz	DESIGNED - JCL	REVISIED -	STATE OF ILLINOIS DEPARTMENT OF TRANSPORTATION	149th STREET CROSS SECTIONS		F.A.P. RTE. 330	SECTION 103R-4	COUNTY COOK	TOTAL SHEETS 877	SHEET NO. 857	
PLOT SCALE = 20.0000' / in.	CHECKED - MJT	REVISIED -			SCALE: 1"=10'H; 1"=5'	SHEET NO. 6 OF 6 SHEETS	STA. 303+50.00 TO STA. 304+00.00	XS-149-06		CONTRACT NO. 60M61		
PLOT DATE = 3/13/2013	DATE - 03/13/2013	REVISIED -			ILLINOIS FED. AID PROJECT							

BY	DATE
FINISH	SURVEYED
SURVEY	PLOTTED
NOTE BOOK	TEMPLATE
NO.	AREAS CHECKED

BY	DATE
ORIGINAL	SURVEYED
SURVEY	PLOTTED
NOTE BOOK	TEMPLATE
NO.	AREAS CHECKED

100 S. WACKER DR.
 CHICAGO, IL 60606
 TEL 312/939-1000
 FAX 312/939-4198

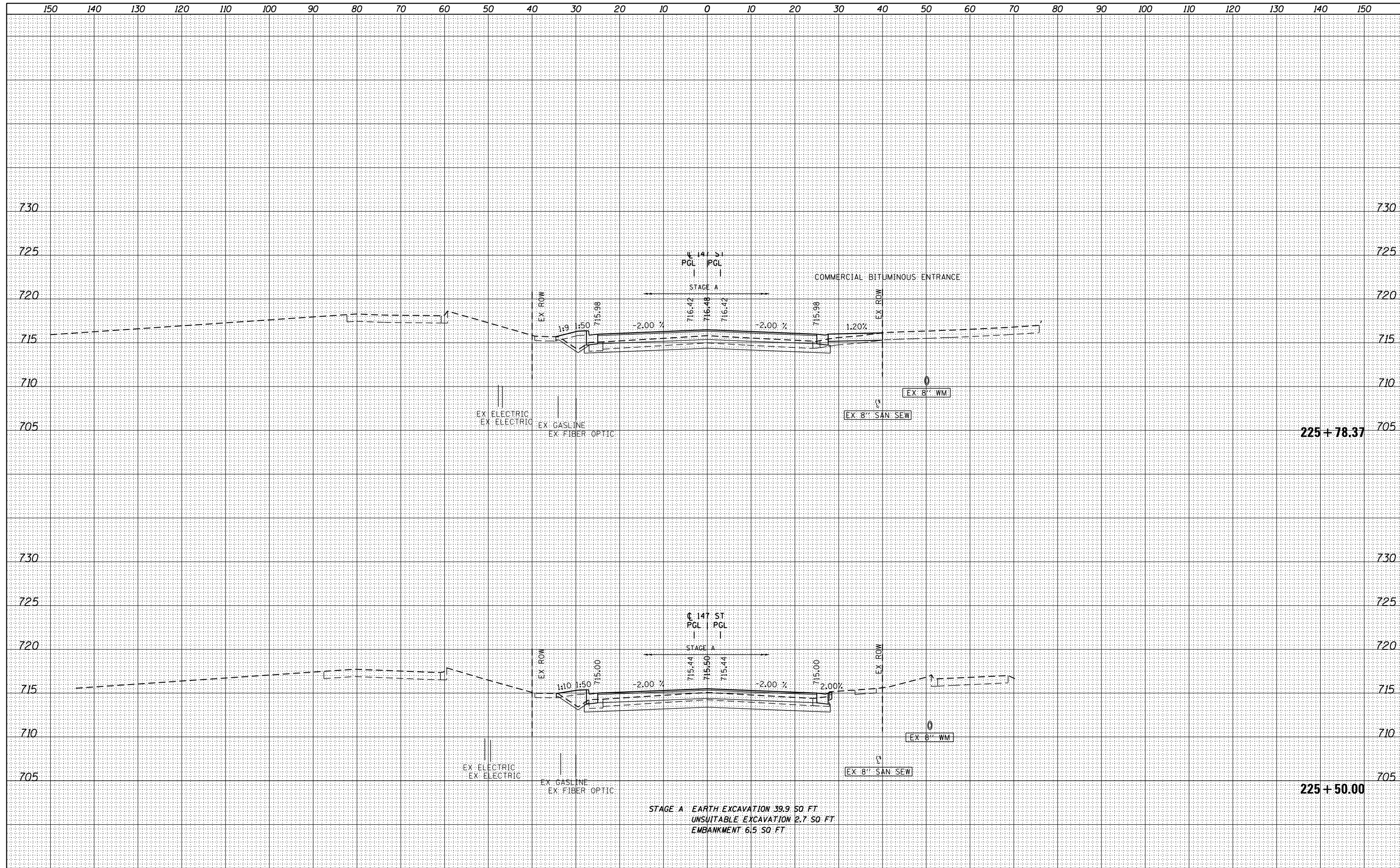


FILE NAME = DI60M61-SHT-XSHT05.dgn	USER NAME = Anthony.Plutz	DESIGNED - JCL	REVISED -	STATE OF ILLINOIS DEPARTMENT OF TRANSPORTATION	147th STREET CROSS SECTIONS		F.A.P. RTE.	SECTION	COUNTY	TOTAL SHEETS	SHEET NO.
	PLOT SCALE = 20.0000' / in.	DRAWN - JCL	REVISED -		330	103R-4	COOK	877	858		
	PLOT DATE = 3/13/2013	CHECKED - MJT	REVISED -		XS-147-01		CONTRACT NO. 60M61		ILLINOIS FED. AID PROJECT		
		DATE - 03/13/2013	REVISED -		SCALE: 1"=10'H; 1"=5'V	SHEET NO. 1 OF 13 SHEETS	STA. 224+50.00 TO STA. 225+00.00				

BY	DATE
SURVEYED	
PLOTTED	
TEMPLATE	
NOTE BOOK	
AREAS CHECKED	
NO.	

BY	DATE
SURVEYED	
PLOTTED	
TEMPLATE	
NOTE BOOK	
AREAS CHECKED	
NO.	

100 S. WACKER DR.
 CHICAGO, IL 60606
 TEL 312/939-0100
 FAX 312/939-4198



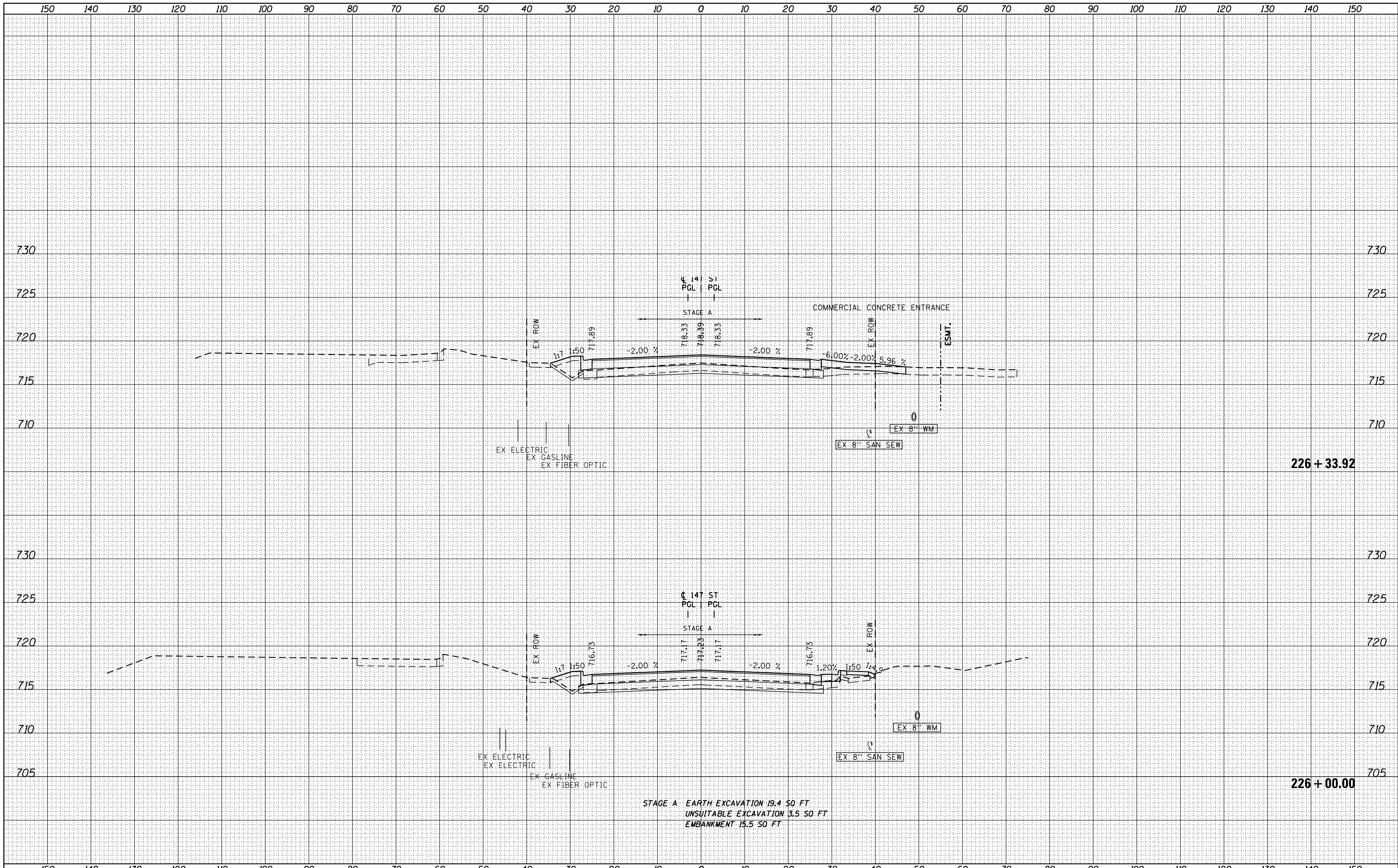
STAGE A EARTH EXCAVATION 39.9 SQ. FT
 UNSUITABLE EXCAVATION 2.7 SQ. FT
 EMBANKMENT 6.5 SQ. FT

FILE NAME - D160M61-SHT-XSST05.dgn	USER NAME - Anthony.Plutz	DESIGNED - JCL	REVISED -	STATE OF ILLINOIS DEPARTMENT OF TRANSPORTATION	147th STREET CROSS SECTIONS	F.A.P. RTE. 330	SECTION 103R-4	COUNTY COOK	TOTAL SHEETS 877	SHEET NO. 859	
	PLOT SCALE = 20.0000 ' / in.	CHECKED - MJT	REVISED -			SCALE: 1"=10'H, 1"=5'	SHEET NO. 2 OF 13 SHEETS		STA. 225+50.00 TO STA. 225+78.37	CONTRACT NO. 60M61	
	PLOT DATE = 3/13/2013	DATE - 03/13/2013	REVISED -			ILLINOIS FED. AID PROJECT					

BY	DATE
SURVEYED	
PLOTTED	
TEMPLATE	
AREAS	CHECKED
NO.	

BY	DATE
SURVEYED	
PLOTTED	
TEMPLATE	
AREAS	CHECKED
NO.	

100 S. WACKER DR.
 SUITE 200
 CHICAGO, IL 60606
 TEL 312/939-1000
 FAX 312/939-4198



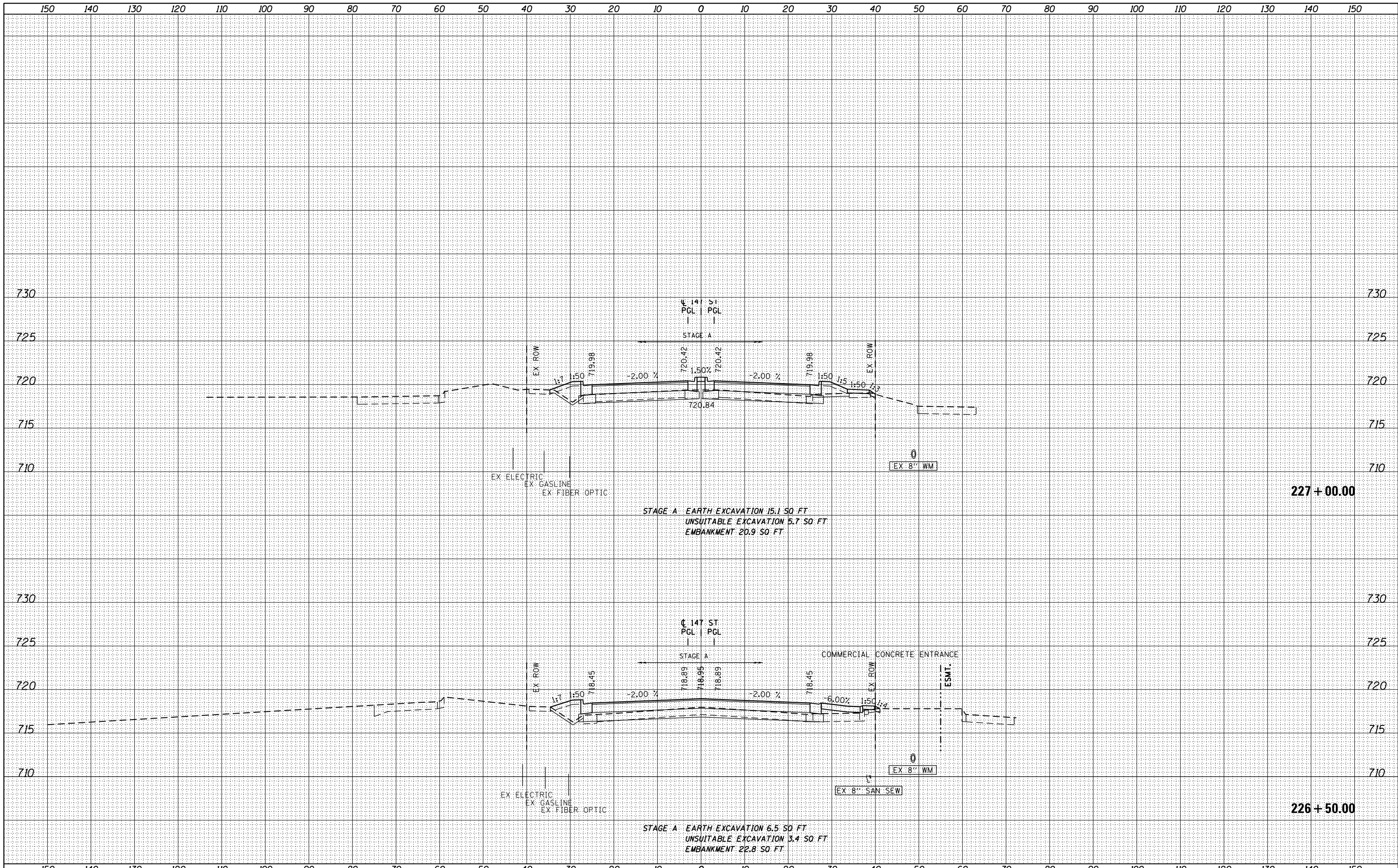
STAGE A EARTH EXCAVATION 19.4 SQ FT
 UNSUITABLE EXCAVATION 3.5 SQ FT
 EMBANKMENT 15.5 SQ FT

FILE NAME =	USER NAME = Anthony.Plutz	DESIGNED - JCL	REVISED -	STATE OF ILLINOIS DEPARTMENT OF TRANSPORTATION 147th STREET CROSS SECTIONS SCALE: 1"=10'H, 1"=5' V SHEET NO. 3 OF 13 SHEETS STA. 226+00.00 TO STA. 226+33.92	F.A.P. RTE. 330	SECTION 103R-4	COUNTY COOK	TOTAL SHEETS 877	SHEET NO. 860	
D160M61-SHT-XSHT05.dgn		DRAWN - JCL	REVISED -		XS-147-03		CONTRACT NO. 60M61			
		CHECKED - MJT	REVISED -		ILLINOIS FED. AID PROJECT					
		DATE - 03/13/2013	REVISED -							

BY	DATE
SURVEYED	
PLOTTED	
TEMPLATE	
AREAS CHECKED	
FINISH SURVEY	
NOTE BOOK	
NO.	

BY	DATE
SURVEYED	
PLOTTED	
TEMPLATE	
AREAS CHECKED	
ORIGINAL SURVEY	
NOTE BOOK	
NO.	

100 S. WACKER DR.
 SUITE 200
 CHICAGO, IL 60606
 TEL 312/939-1000
 FAX 312/939-4198

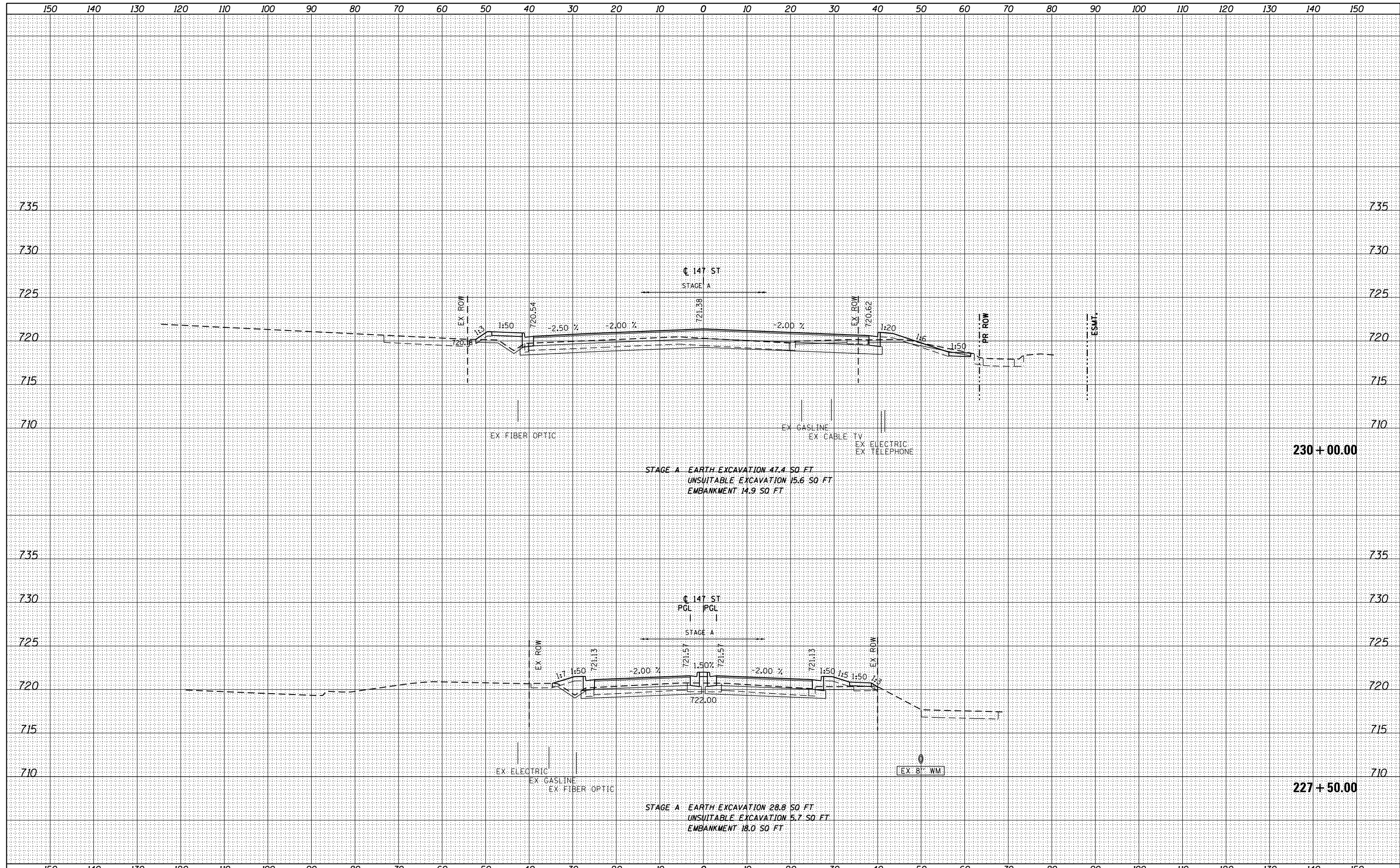


FILE NAME = D160M61-SHT-XSHT05.dgn	USER NAME = Anthony.Plutz	DESIGNED - JCL	REVISSED -	STATE OF ILLINOIS DEPARTMENT OF TRANSPORTATION 147th STREET CROSS SECTIONS SCALE: 1"=10'H; 1"=5' SHEET NO. 4 OF 13 SHEETS STA. 226+50.00 TO STA. 227+00.00	F.A.P. RTE. 330	SECTION 103R-4	COUNTY COOK	TOTAL SHEETS 877	SHEET NO. 861
	PLOT SCALE = 20.0000' / in.	CHECKED - MJT	REVISSED -		XS-147-04		CONTRACT NO. 60M61		ILLINOIS FED. AID PROJECT
	PLOT DATE = 3/13/2013	DATE - 03/13/2013	REVISSED -						

BY	DATE
SURVEYED	
PLOTTED	
TEMPLATE	
NOTE BOOK	
AREAS CHECKED	
NO.	

BY	DATE
SURVEYED	
PLOTTED	
TEMPLATE	
NOTE BOOK	
AREAS CHECKED	
NO.	

100 S. WACKER DR.
 CHICAGO, IL 60606
 TEL 312/939-4000
 FAX 312/939-4198



FILE NAME = D160M61-SHT-XSST05.dgn

USER NAME = Anthony.Plutz	DESIGNED - JCL	REVISED -
	DRAWN - JCL	REVISED -
PLOT SCALE = 20.0000' / in.	CHECKED - MJT	REVISED -
PLOT DATE = 3/13/2013	DATE - 03/13/2013	REVISED -

STATE OF ILLINOIS
DEPARTMENT OF TRANSPORTATION

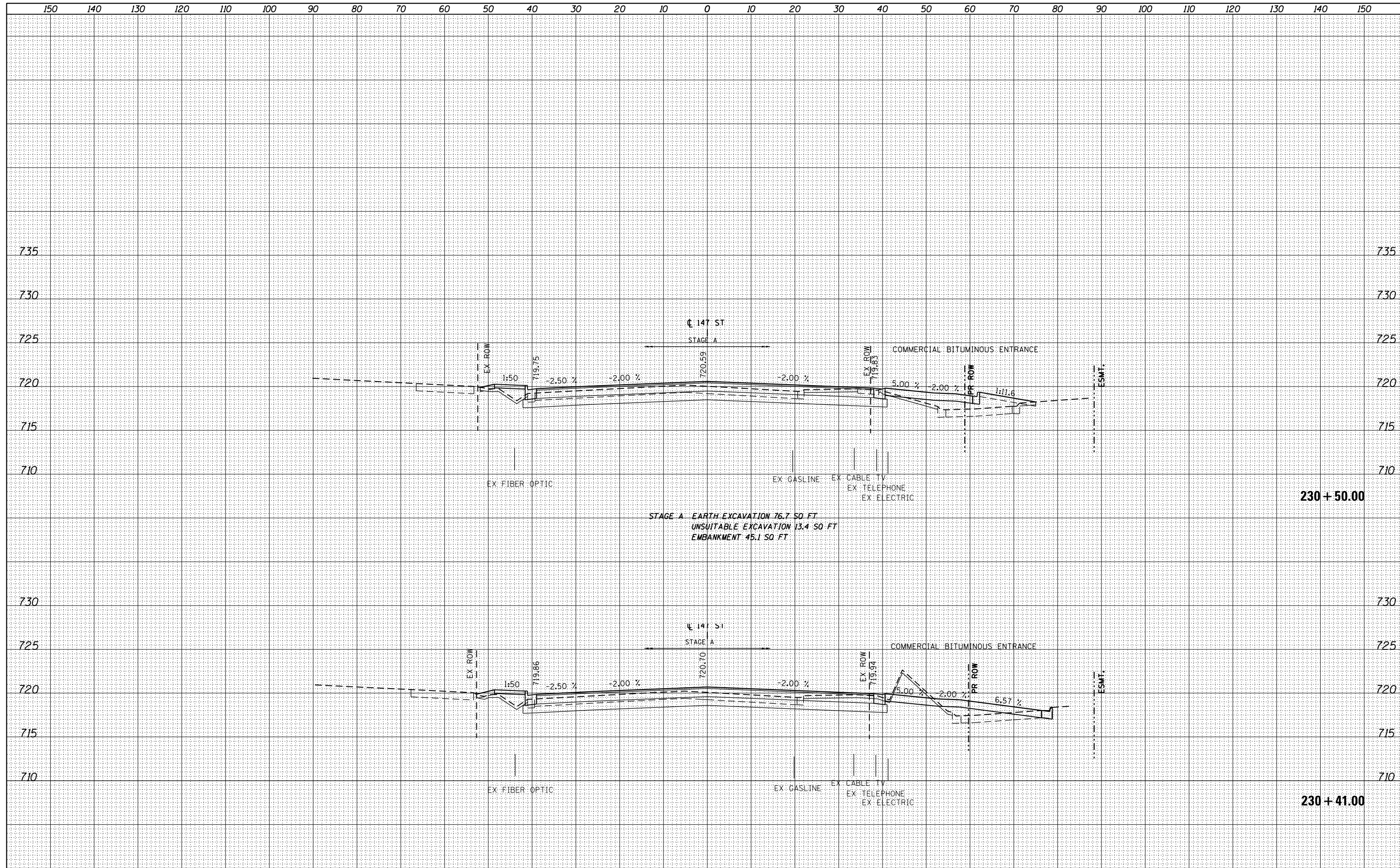
147th STREET CROSS SECTIONS
 SCALE: 1"=10'H, 1"=5' V SHEET NO. 5 OF 13 SHEETS STA. 227+50.00 TO STA. 230+00.00

F.A.P. RTE.	SECTION	COUNTY	TOTAL SHEETS	SHEET NO.
330	103R-4	COOK	877	862
XS-147-05			CONTRACT NO. 60M61	
<small>ILLINOIS FED. AID PROJECT</small>				

DATE	
BY	
SURVEYED	
PLOTTED	
TEMPLATE	
AREAS	
AREAS CHECKED	
FINISH SURVEY	
NOTE BOOK	
NO.	

DATE	
BY	
SURVEYED	
PLOTTED	
TEMPLATE	
AREAS	
AREAS CHECKED	
ORIGINAL SURVEY	
NOTE BOOK	
NO.	

100 S. WACKER DR.
 CHICAGO, IL 60606
 TEL (312) 939-1000
 FAX (312) 939-4198

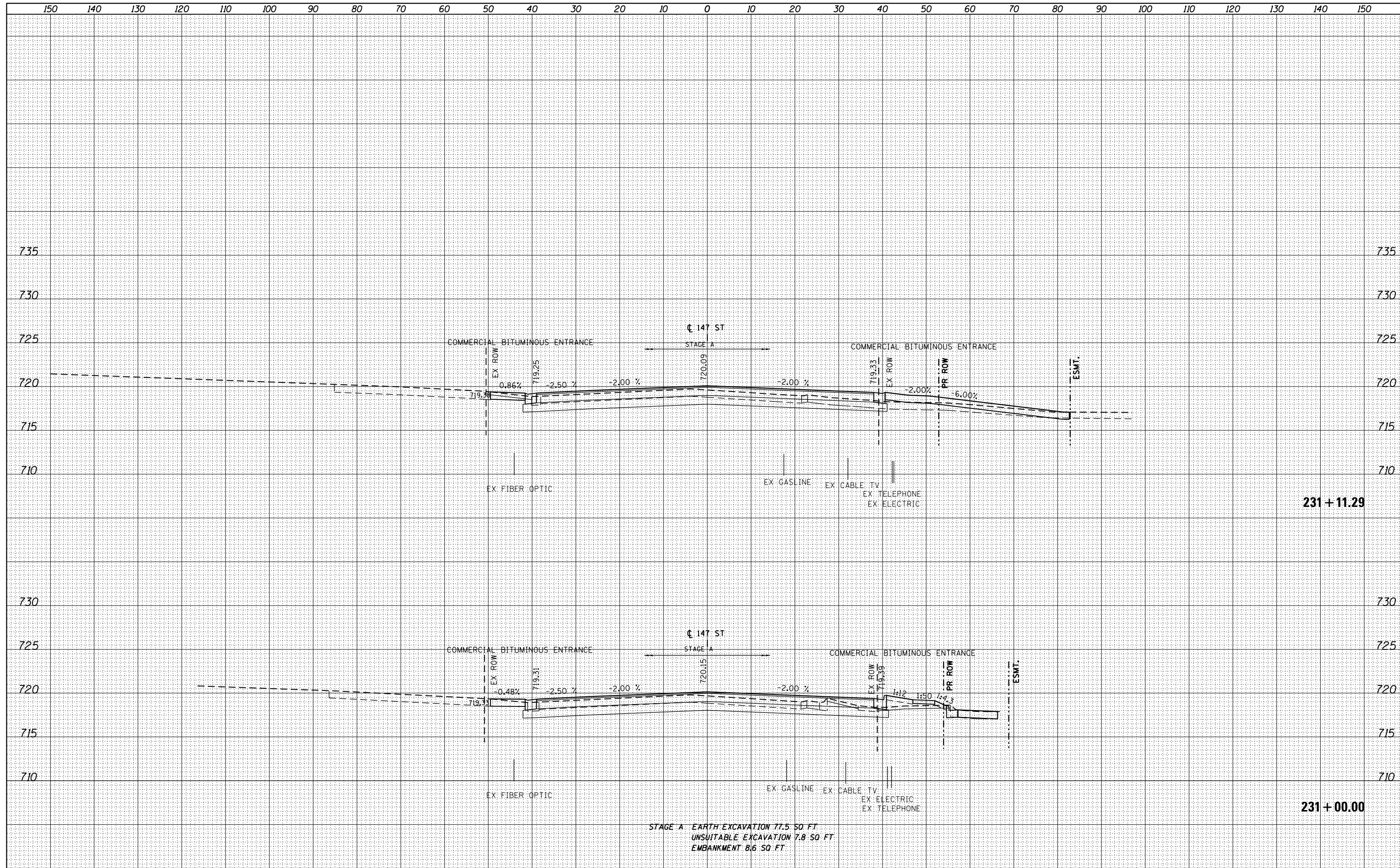


FILE NAME = D160M61-SHT-XSST05.dgn	USER NAME = Anthony.Plutz	DESIGNED - JCL	REVISIED -	STATE OF ILLINOIS DEPARTMENT OF TRANSPORTATION	147th STREET CROSS SECTIONS			F.A.P. RTE. 330	SECTION 103R-4	COUNTY COOK	TOTAL SHEETS 877	SHEET NO. 863
	PLOT SCALE = 20.0000' / in.	CHECKED - MJT	REVISIED -		SCALE: 1"=10'H; 1"=5'	SHEET NO. 6 OF 13 SHEETS	STA. 230+41.00	TO STA. 230+50.00	XS-147-06		CONTRACT NO. 60M61	
	PLOT DATE = 3/13/2013	DATE - 03/13/2013	REVISIED -		ILLINOIS FED. AID PROJECT							

DATE	
BY	
SURVEYED	
PLOTTED	
TEMPLATE	
AREAS	
CHECKED	
NO.	

DATE	
BY	
SURVEYED	
PLOTTED	
TEMPLATE	
AREAS	
CHECKED	
NO.	

100 S. WACKER DR.
 CHICAGO, IL 60606
 TEL 312/939-4000
 FAX 312/939-4098

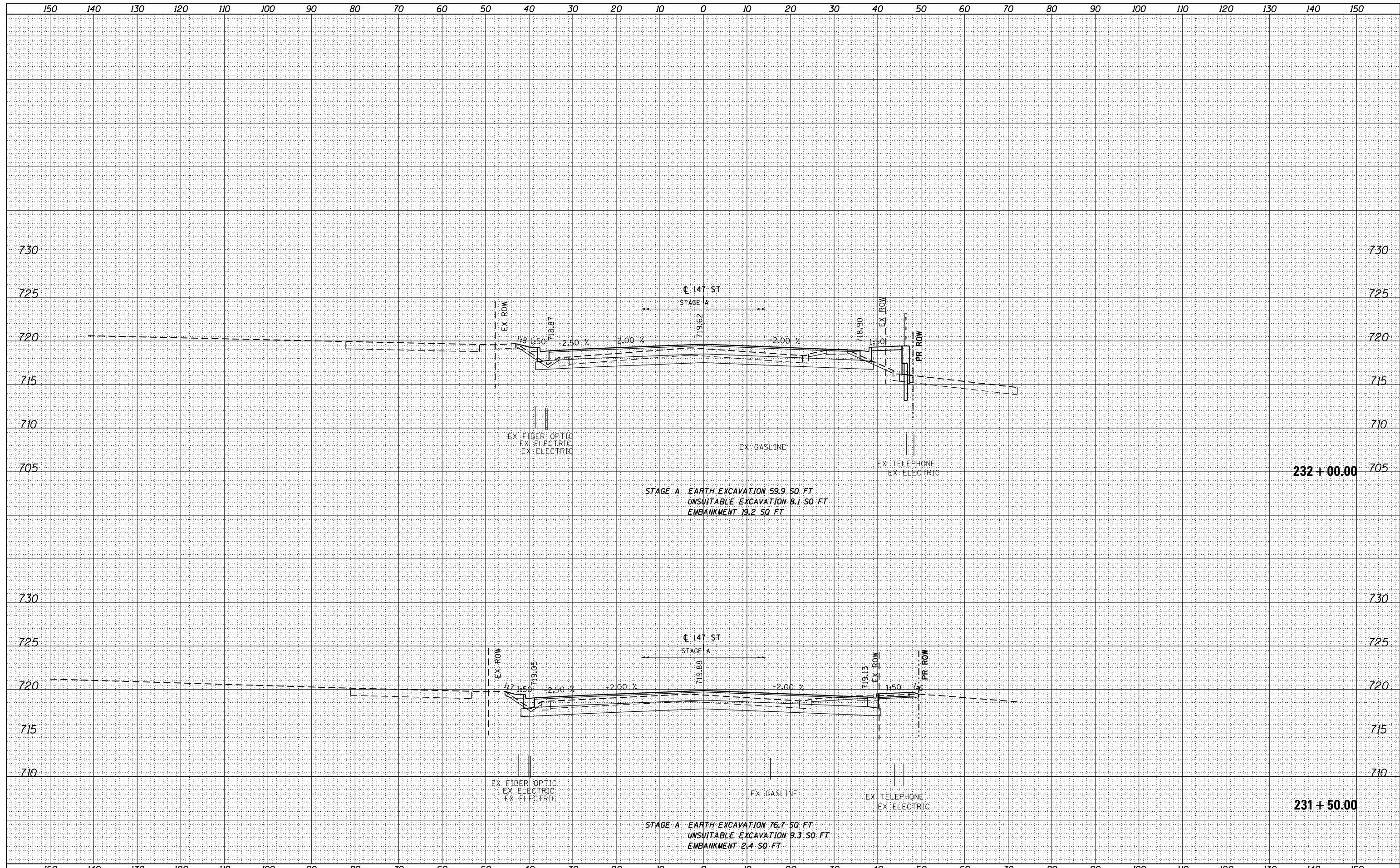


FILE NAME =	USER NAME = Anthony.Plutz	DESIGNED - JCL	REVISED -	STATE OF ILLINOIS DEPARTMENT OF TRANSPORTATION	147th STREET CROSS SECTIONS			F.A.P. RTE.	SECTION	COUNTY	TOTAL SHEETS	SHEET NO.
D160M61-SHT-XSSHT05.dgn		DRAWN - JCL	REVISED -					330	103R-4	COOK	877	864
PLOT SCALE = 20.0000' / in.		CHECKED - MJT	REVISED -		SCALE: 1"=10'H; 1"=5'			SHEET NO. 7 OF 13 SHEETS		STA. 231+00.00 TO STA. 231+11.29		
PLOT DATE = 3/13/2013		DATE - 03/13/2013	REVISED -		XS-147-07			CONTRACT NO. 60M61		ILLINOIS FED. AID PROJECT		

DATE	
BY	
SURVEYED	
PLOTTED	
TEMPLATE	
NOTE BOOK	
AREAS CHECKED	
NO.	

DATE	
BY	
SURVEYED	
PLOTTED	
TEMPLATE	
NOTE BOOK	
AREAS CHECKED	
NO.	

100 S. WACKER DR.
 CHICAGO, IL 60606
 TEL 312/939-1000
 FAX 312/939-4198



FILE NAME =	USER NAME = Anthony.Plutz
D160M61-SHT-XSST05.dgn	DESIGNED - JCL
	DRAWN - JCL
	CHECKED - MJT
	DATE - 03/13/2013
	REVISIED -
	REVISIED -
	REVISIED -
	REVISIED -

DESIGNED - JCL	REVISIED -
DRAWN - JCL	REVISIED -
CHECKED - MJT	REVISIED -
DATE - 03/13/2013	REVISIED -

STATE OF ILLINOIS
 DEPARTMENT OF TRANSPORTATION

147th STREET CROSS SECTIONS

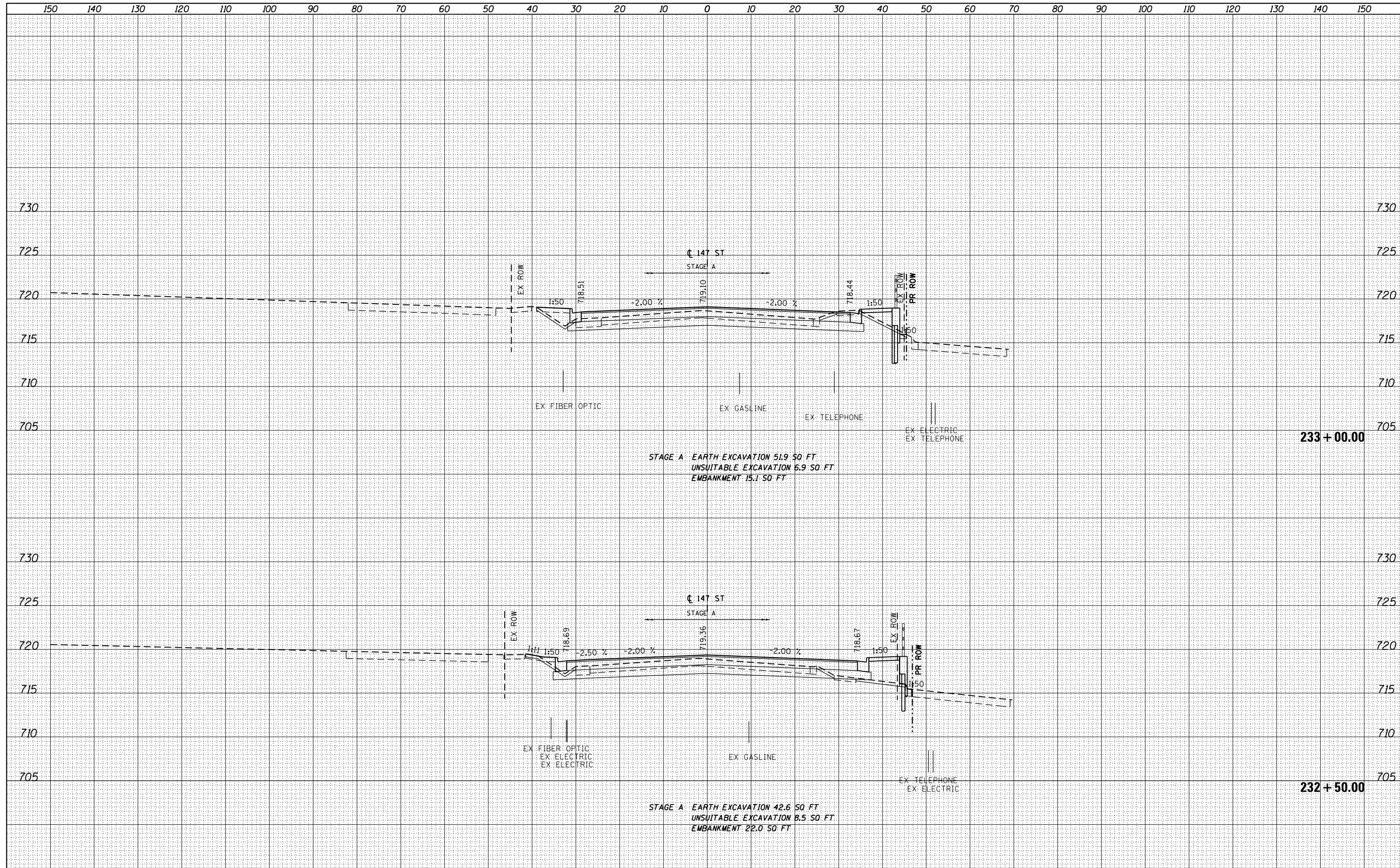
SCALE: 1"=10'H; 1"=5' V SHEET NO. 8 OF 13 SHEETS STA. 231+50.00 TO STA. 232+00.00

F.A.P. RTE.	SECTION	COUNTY	TOTAL SHEETS	SHEET NO.
330	103R-4	COOK	877	865
XS-147-08			CONTRACT NO. 60M61	
ILLINOIS FED. AID PROJECT				

DATE	
BY	
SURVEYED	
PLOTTED	
TEMPLATE	
AREAS	
CHECKED	
FINAL SURVEY	
NOTE BOOK	
NO.	

DATE	
BY	
SURVEYED	
PLOTTED	
TEMPLATE	
AREAS	
CHECKED	
ORIGINAL SURVEY	
NOTE BOOK	
NO.	

100 S. WACKER DR.
 CHICAGO, IL 60606
 TEL 312/939-1000
 FAX 312/939-4198

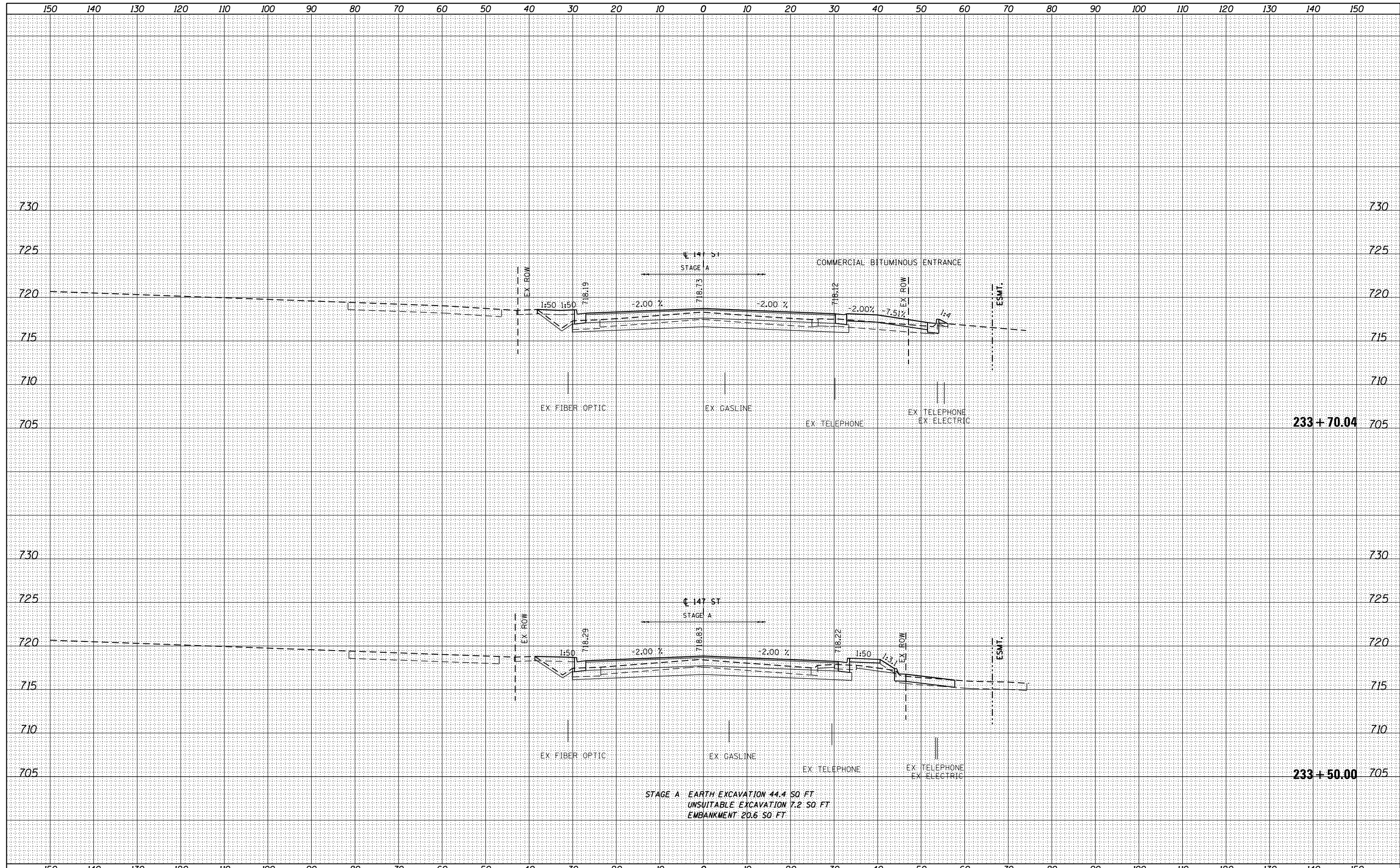


FILE NAME =	USER NAME = Anthony.Plutz	DESIGNED - JCL	REVISED -	STATE OF ILLINOIS DEPARTMENT OF TRANSPORTATION	147th STREET CROSS SECTIONS			F.A.P. RTE.	SECTION	COUNTY	TOTAL SHEETS	SHEET NO.
D160M61-SHT-XSST05.dgn		DRAWN - JCL	REVISED -					330	103R-4	COOK	877	866
		CHECKED - MJT	REVISED -		SCALE: 1"=10'H; 1"=5'			SHEET NO. 9 OF 13 SHEETS		STA. 232+50.00 TO STA. 233+00.00		
		DATE - 03/13/2013	REVISED -		CONTRACT NO. 60M61			ILLINOIS FED. AID PROJECT				

DATE
BY
SURVEYED
PLOTTED
TEMPLATE
NOTE BOOK
AREAS CHECKED
NO.

DATE
BY
SURVEYED
PLOTTED
TEMPLATE
NOTE BOOK
AREAS CHECKED
NO.

100 S. WACKER DR.
 CHICAGO, IL 60606
 TEL (312) 939-4000
 FAX (312) 939-4198



FILE NAME =
 D160M61-SHT-XSHT05.dgn

USER NAME = Anthony.Plutz
DESIGNED - JCL
DRAWN - JCL
CHECKED - MJT
DATE - 03/13/2013
REVISIONS
REVISIONS
REVISIONS
REVISIONS

**STATE OF ILLINOIS
 DEPARTMENT OF TRANSPORTATION**

147th STREET CROSS SECTIONS

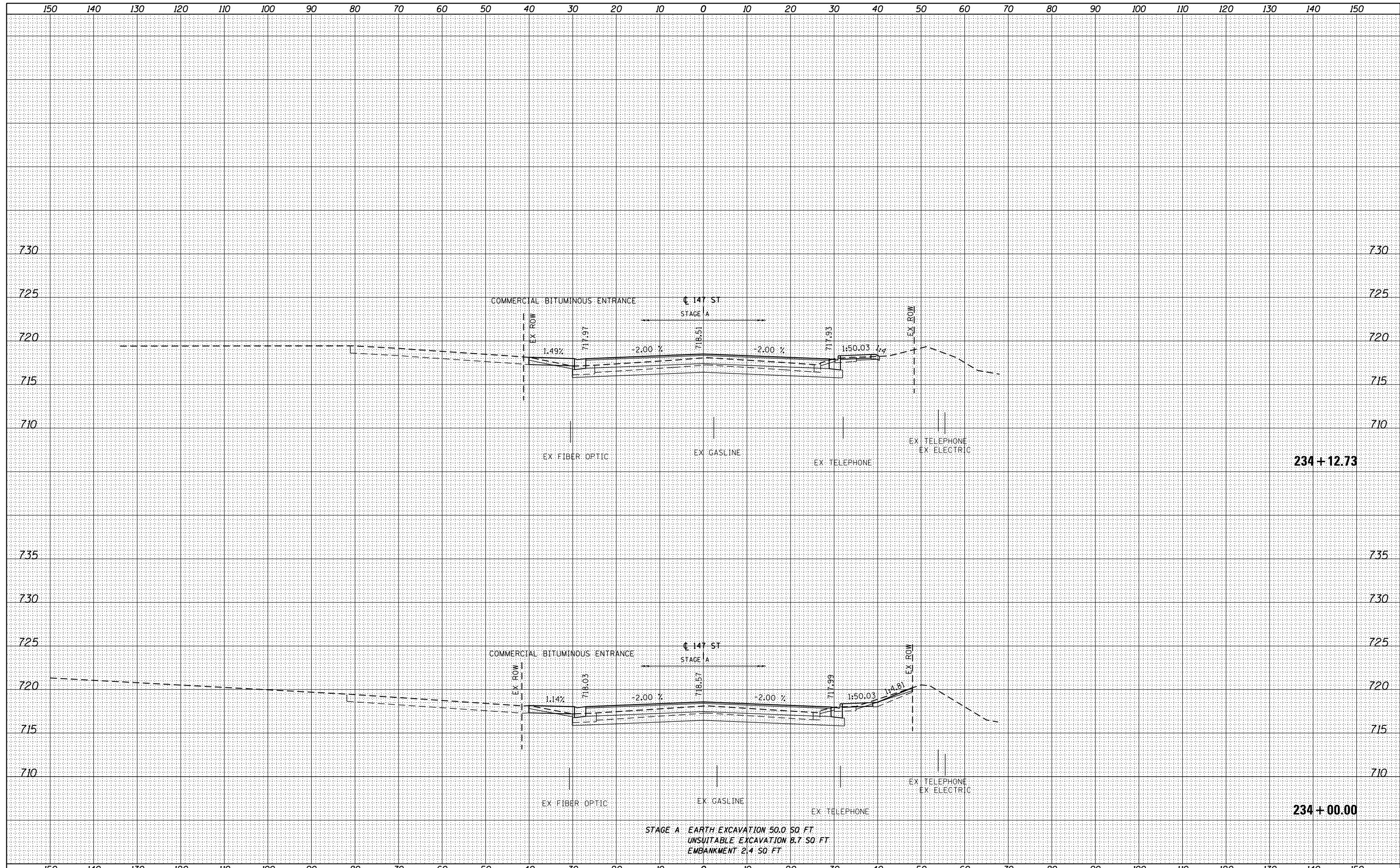
SCALE: 1"=10'H; 1"=5' SHEET NO. 10 OF 13 SHEETS STA. 233+50.00 TO STA. 233+70.04

F.A.P. RTE.	SECTION	COUNTY	TOTAL SHEETS	SHEET NO.
330	103R-4	COOK	877	867
XS-147-10			CONTRACT NO. 60M61	
<small>ILLINOIS FED. AID PROJECT</small>				

DATE	
BY	
FINISHED SURVEY	
PLOTTED	
TEMPLATE	
NOTE BOOK	
AREAS CHECKED	

DATE	
BY	
ORIGINAL SURVEY	
PLOTTED	
TEMPLATE	
NOTE BOOK	
AREAS CHECKED	

100 S. WACKER DR.
 CHICAGO, IL 60606
 TEL 312/939-0000
 FAX 312/939-4198



FILE NAME =	USER NAME = Anthony.Plutz
D160M61-SHT-XSHT05.dgn	DESIGNED - JCL
	DRAWN - JCL
	CHECKED - MJT
	DATE - 03/13/2013
	REVISIONS
	REVISED -
	REVISED -
	REVISED -
	REVISED -

DESIGNED - JCL	REVISED -
DRAWN - JCL	REVISED -
CHECKED - MJT	REVISED -
DATE - 03/13/2013	REVISED -

STATE OF ILLINOIS
 DEPARTMENT OF TRANSPORTATION

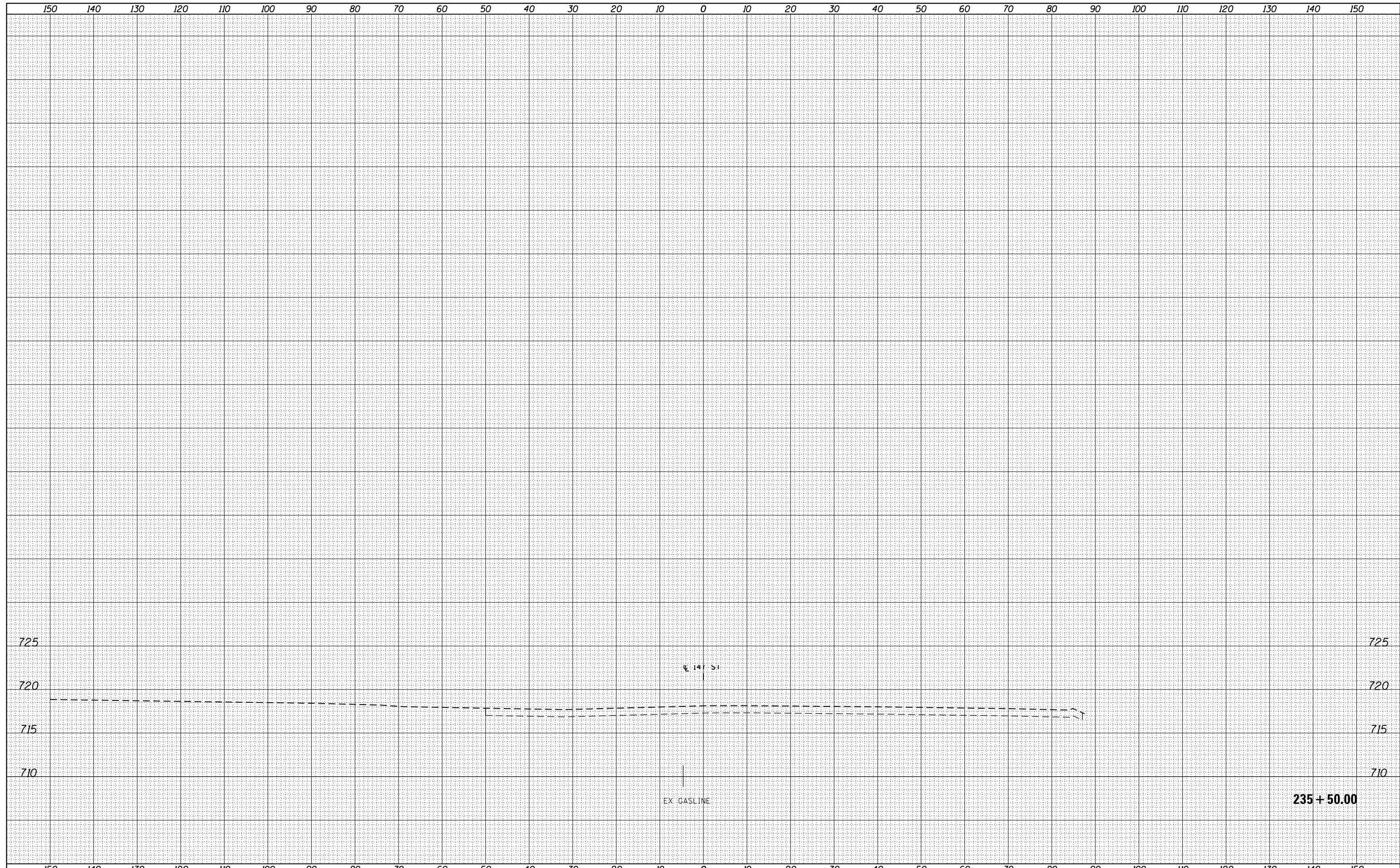
147th STREET CROSS SECTIONS
 SCALE: 1"=10'H; 1"=5' V SHEET NO. 11 OF 13 SHEETS STA. 234+00.00 TO STA. 234+12.73

F.A.P. RTE.	SECTION	COUNTY	TOTAL SHEETS	SHEET NO.
330	103R-4	COOK	877	868
XS-147-11			CONTRACT NO. 60M61	
ILLINOIS FED. AID PROJECT				

DATE	
BY	
SURVEYED	
PLOTTED	
TEMPLATE	
AREAS	
CHECKED	
FINAL SURVEY NOTE BOOK NO.	

DATE	
BY	
SURVEYED	
PLOTTED	
TEMPLATE	
AREAS	
CHECKED	
ORIGINAL SURVEY NOTE BOOK NO.	

100 S. WACKER DR.
 CHICAGO, IL 60606
 TEL (312) 939-1000
 FAX (312) 939-4198



FILE NAME = D:\60M61-SHT-XSHT05.dgn

USER NAME = Anthony.Plutz	DESIGNED - JCL	REVISED -
	DRAWN - JCL	REVISED -
PLOT SCALE = 20.0000' / in.	CHECKED - MJT	REVISED -
PLOT DATE = 3/13/2013	DATE - 03/13/2013	REVISED -

**STATE OF ILLINOIS
 DEPARTMENT OF TRANSPORTATION**

147th STREET CROSS SECTIONS

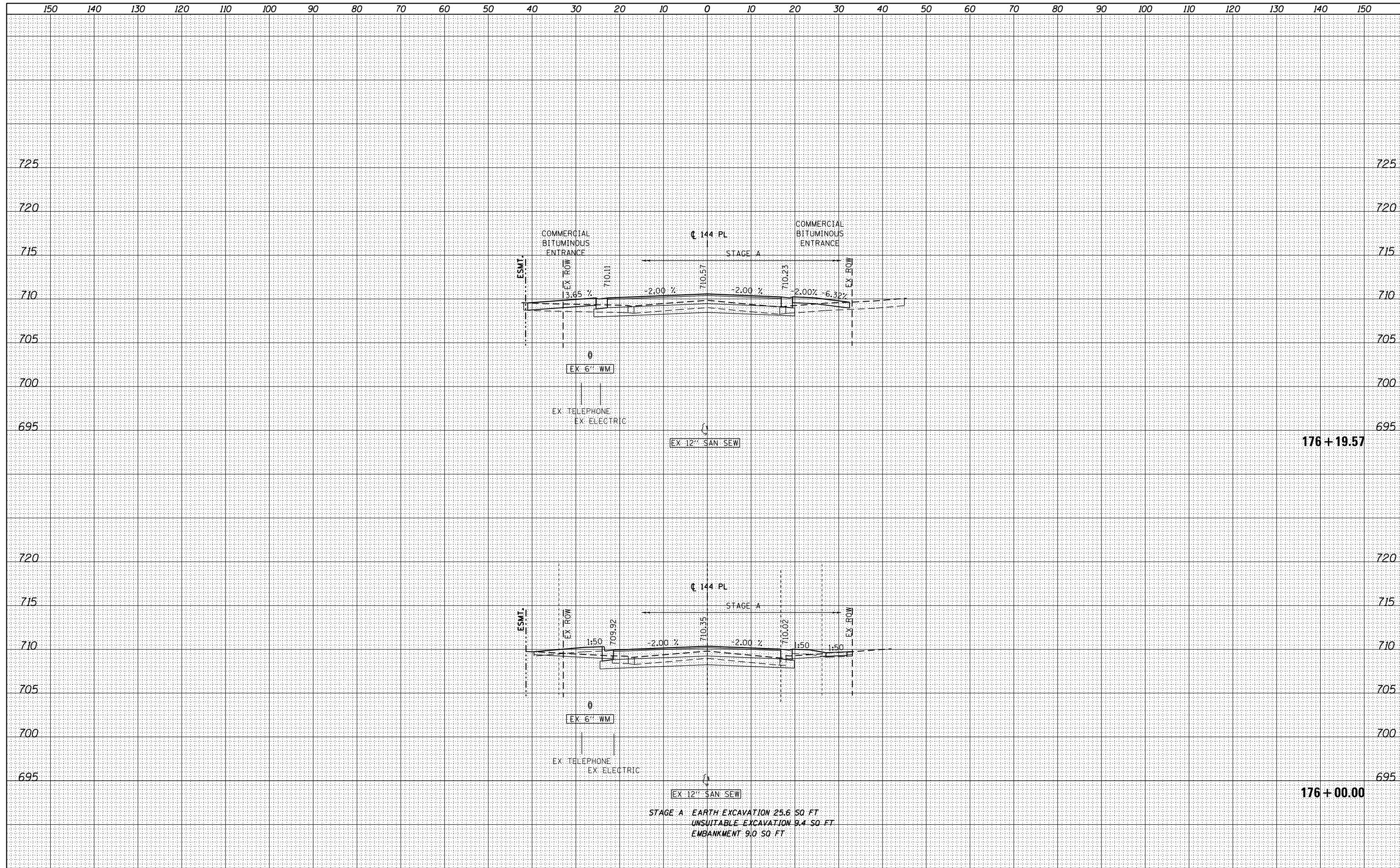
SCALE: 1"=10'H; 1"=5' V SHEET NO. 13 OF 13 SHEETS STA. 235+50.00 TO STA. 235+50.00

F.A.P. RTE.	SECTION	COUNTY	TOTAL SHEETS	SHEET NO.
330	103R-4	COOK	877	870
XS-147-13			CONTRACT NO. 60M61	
ILLINOIS FED. AID PROJECT				

DATE	
BY	
SURVEYED	
PLOTTED	
TEMPLATE	
AREAS	
CHECKED	
FINAL SURVEY	
NOTE BOOK	
NO.	

DATE	
BY	
SURVEYED	
PLOTTED	
TEMPLATE	
AREAS	
CHECKED	
ORIGINAL SURVEY	
NOTE BOOK	
NO.	

100 S. WACKER DR.
 CHICAGO, IL 60606
 TEL 312/939-1000
 FAX 312/939-4198

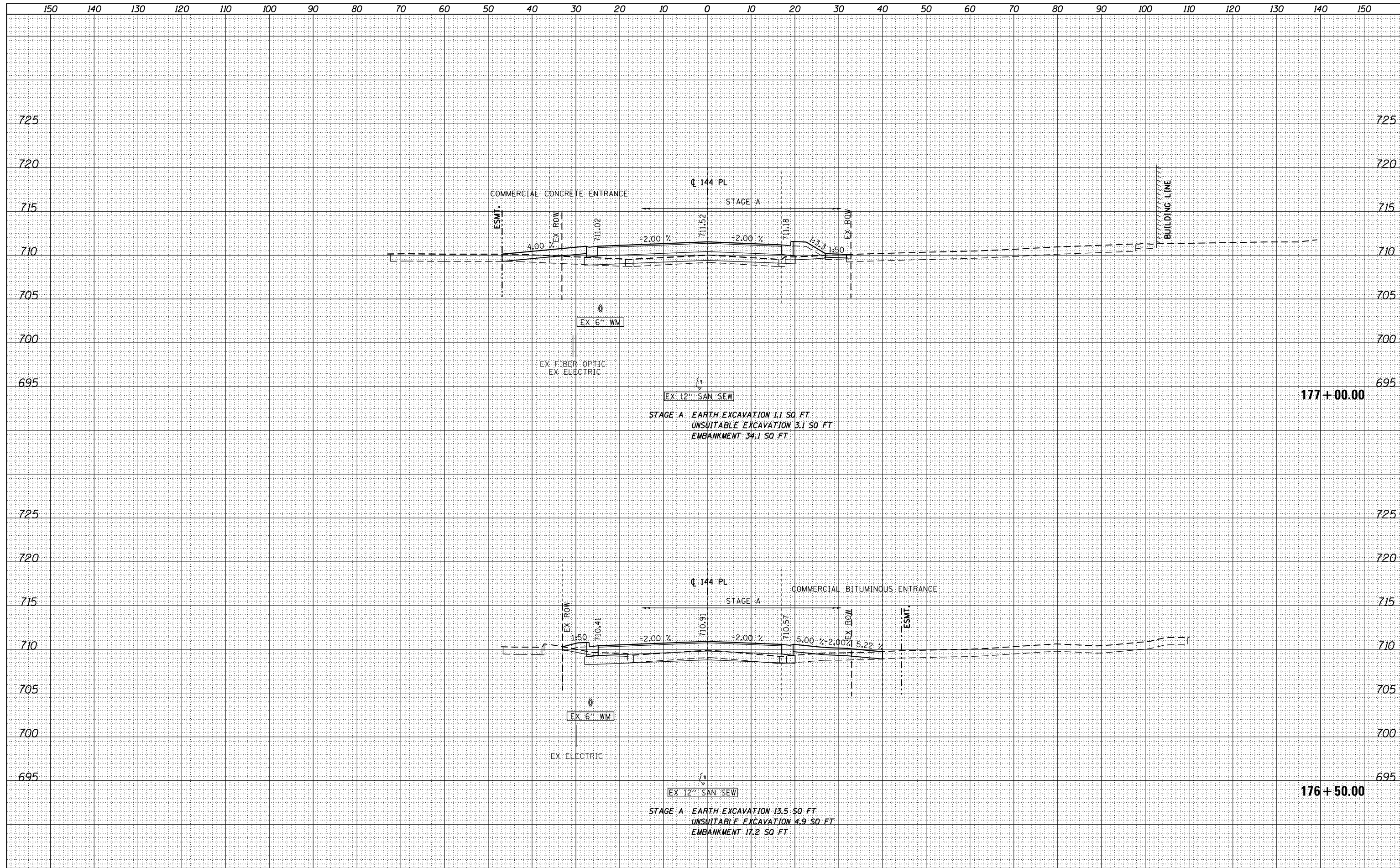


FILE NAME =	USER NAME = Anthony.Plutz	DESIGNED - JCL	REVISED -	STATE OF ILLINOIS DEPARTMENT OF TRANSPORTATION	144th PLACE CROSS SECTIONS			F.A.P. RTE.	SECTION	COUNTY	TOTAL SHEETS	SHEET NO.
D160M61-SHT-XSST06.dgn		DRAWN - JCL	REVISED -					330	103R-4	COOK	877	872
PLOT SCALE = 20.0000' / in.		CHECKED - MJT	REVISED -		SCALE: 1"=10'H; 1"=5'V			SHEET NO. 2 OF 7 SHEETS		STA. 176+00.00 TO STA. 176+19.57		
PLOT DATE = 3/13/2013		DATE - 03/13/2013	REVISED -		CONTRACT NO. 60M61			ILLINOIS FED. AID PROJECT				

DATE	
BY	
SURVEYED	
PLOTTED	
TEMPLATE	
AREAS	
CHECKED	
FINAL SURVEY	
NOTE BOOK	
NO.	

DATE	
BY	
SURVEYED	
PLOTTED	
TEMPLATE	
AREAS	
CHECKED	
ORIGINAL SURVEY	
NOTE BOOK	
NO.	

100 S. WACKER DR.
 CHICAGO, IL 60606
 TEL 312/939-1000
 FAX 312/939-4198

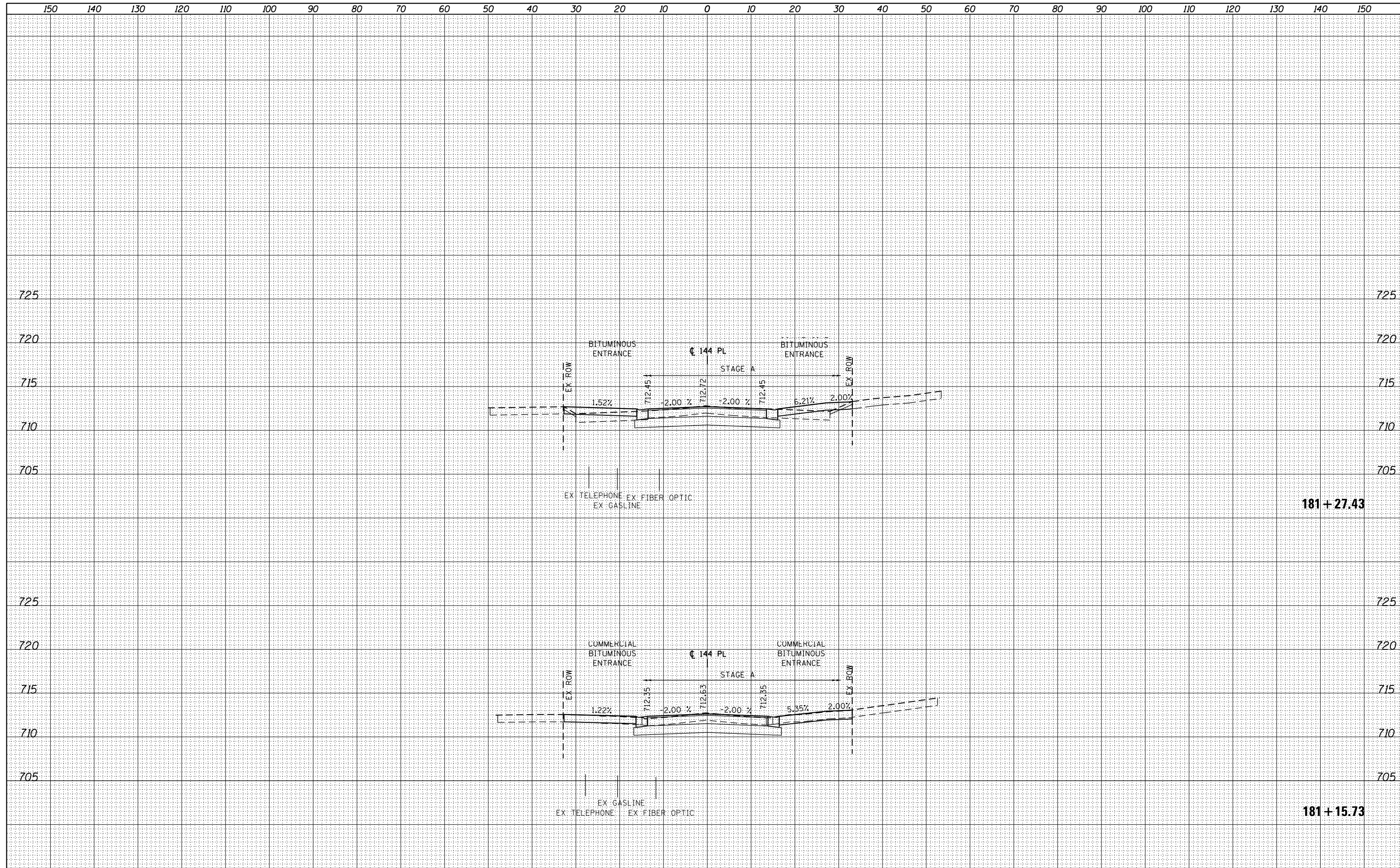


FILE NAME =	USER NAME = Anthony.Plutz	DESIGNED - JCL	REVISED -	STATE OF ILLINOIS DEPARTMENT OF TRANSPORTATION	144th PLACE CROSS SECTIONS SCALE: 1"=10'H; 1"=5'	F.A.P. RTE.	SECTION	COUNTY	TOTAL SHEETS	SHEET NO.
D160M61-SHT-XSST06.dgn		DRAWN - JCL	REVISED -			330	103R-4	COOK	877	873
		CHECKED - MJT	REVISED -			XS-144-03		CONTRACT NO. 60M61		
		DATE - 03/13/2013	REVISED -			SHEET NO. 3 OF 7 SHEETS		STA. 176+50.00 TO STA. 177+00.00		ILLINOIS FED. AID PROJECT

DATE	
BY	
SURVEYED	
PLOTTED	
TEMPLATE	
AREAS	
CHECKED	
NO.	

DATE	
BY	
SURVEYED	
PLOTTED	
TEMPLATE	
AREAS	
CHECKED	
NO.	

100 S. WACKER DR.
 CHICAGO, IL 60606
 TEL (312) 939-1000
 FAX (312) 939-4198




FILE NAME =	USER NAME = Anthony.Plutz	DESIGNED - JCL	REVISED -	STATE OF ILLINOIS DEPARTMENT OF TRANSPORTATION	144th PLACE CROSS SECTIONS			F.A.P. RTE.	SECTION	COUNTY	TOTAL SHEETS	SHEET NO.
D160M61-SHT-XSST06.dgn		DRAWN - JCL	REVISED -		330	103R-4	COOK	877	876			
PLOT SCALE = 20.0000' / in.		CHECKED - MJT	REVISED -		XS-144-06			CONTRACT NO. 60M61				
PLOT DATE = 3/13/2013		DATE - 03/13/2013	REVISED -		SCALE: 1"=10'H; 1"=5'V			SHEET NO. 6 OF 7 SHEETS		STA. 181+15.73 TO STA. 181+27.43		ILLINOIS FED. AID PROJECT

DATE	
BY	
SURVEYED	
PLOTTED	
TEMPLATE	
AREAS CHECKED	
FINISH SURVEY	
NOTE BOOK	
NO.	

DATE	
BY	
SURVEYED	
PLOTTED	
TEMPLATE	
AREAS CHECKED	
ORIGINAL SURVEY	
NOTE BOOK	
NO.	

100 S. WACKER DR.
 CHICAGO, IL 60606
 TEL (312) 939-1000
 FAX (312) 939-4198



FILE NAME =	USER NAME = Anthony.Plutz
D160M61-SHT-XSST06.dgn	DESIGNED - JCL
	DRAWN - JCL
	CHECKED - MJT
	DATE - 03/13/2013
	REVISIONS
	REVISED -
	REVISED -
	REVISED -
	REVISED -

SCALE = 20.0000' / in.	DESIGNED - JCL	REVISED -
PLOT DATE = 3/13/2013	DRAWN - JCL	REVISED -
	CHECKED - MJT	REVISED -
	DATE - 03/13/2013	REVISED -

STATE OF ILLINOIS
DEPARTMENT OF TRANSPORTATION

144th PLACE CROSS SECTIONS

SCALE: 1"=10'H; 1"=5' V SHEET NO. 7 OF 7 SHEETS STA. 181+50.00 TO STA. 182+00.00

F.A.P. RTE.	SECTION	COUNTY	TOTAL SHEETS	SHEET NO.
330	103R-4	COOK	877	877
XS-144-07			CONTRACT NO. 60M61	
ILLINOIS FED. AID PROJECT				