












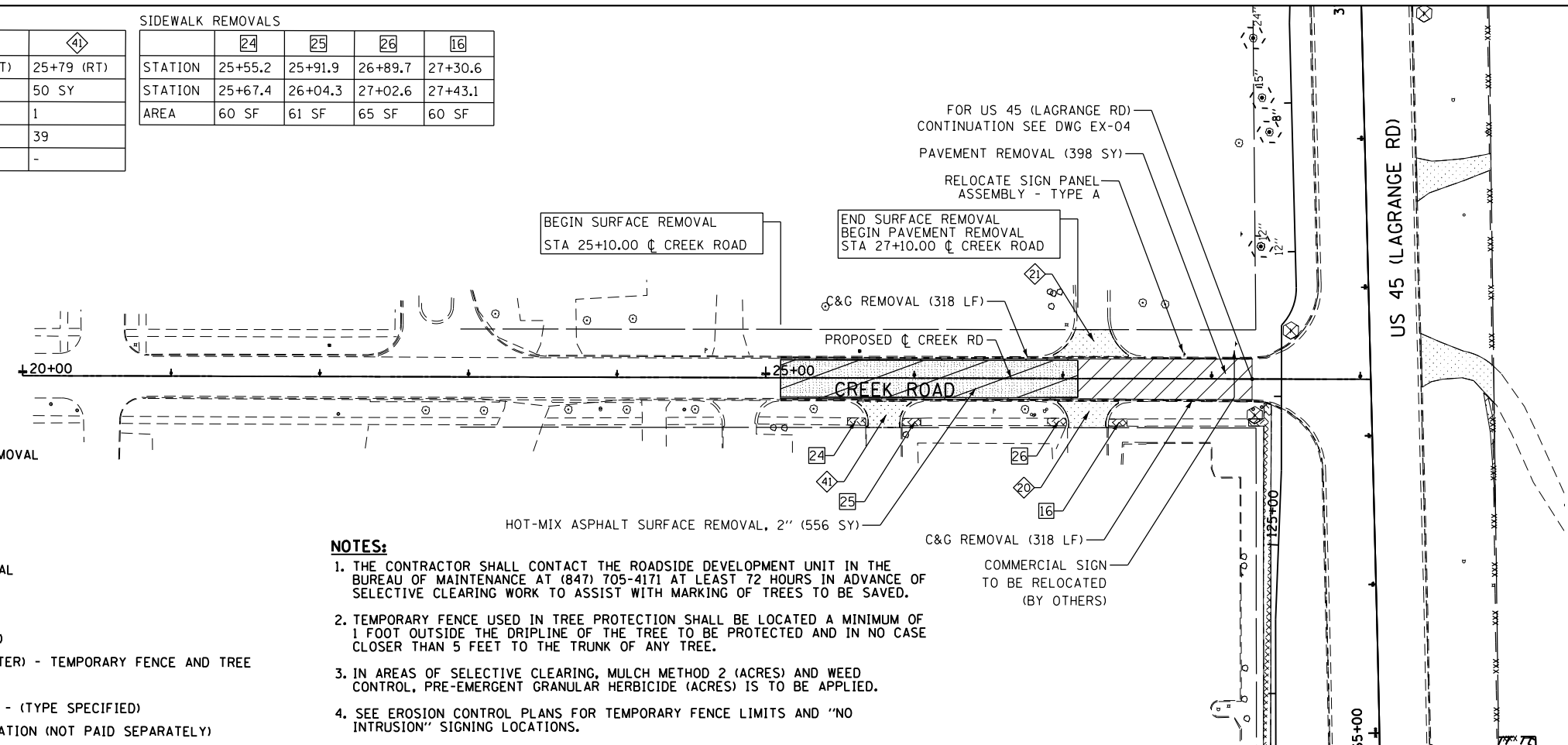


DRIVEWAY PAVEMENT REMOVALS			
	20	21	41
STATION	27+17 (RT)	27+20 (LT)	25+79 (RT)
PAVEMENT REMOVAL	59 SY	69 SY	50 SY
CURB REMOVAL	1	-	1
C&G REMOVAL	38	45	39
ISLAND REMOVAL	-	-	-

SIDEWALK REMOVALS				
	24	25	26	16
STATION	25+55.2	25+91.9	26+89.7	27+30.6
STATION	25+67.4	26+04.3	27+02.6	27+43.1
AREA	60 SF	61 SF	65 SF	60 SF

REMOVAL LEGEND

-  PAVEMENT REMOVAL
-  HOT MIX ASPHALT SURFACE REMOVAL
-  PAVED SHOULDER REMOVAL
-  MEDIAN OR ISLAND REMOVAL
-  DRIVEWAY PAVEMENT REMOVAL
-  SIDEWALK REMOVAL
-  PARKING LOT PAVEMENT REMOVAL
-  TREE REMOVAL (ACRES)
-  SELECTIVE CLEARING (S.F.)
-  18" TREE REMOVAL (UNIT DIAMETER)
-  24" TREE PROTECTION (UNIT DIAMETER) - TEMPORARY FENCE AND TREE ROOT PRUNING
-  REMOVE SIGN PANEL ASSEMBLY - (TYPE SPECIFIED)
-  MAIL BOX REMOVAL AND RELOCATION (NOT PAID SEPARATELY)



NOTES:

1. THE CONTRACTOR SHALL CONTACT THE ROADSIDE DEVELOPMENT UNIT IN THE BUREAU OF MAINTENANCE AT (847) 705-4171 AT LEAST 72 HOURS IN ADVANCE OF SELECTIVE CLEARING WORK TO ASSIST WITH MARKING OF TREES TO BE SAVED.
2. TEMPORARY FENCE USED IN TREE PROTECTION SHALL BE LOCATED A MINIMUM OF 1 FOOT OUTSIDE THE DRIPLINE OF THE TREE TO BE PROTECTED AND IN NO CASE CLOSER THAN 5 FEET TO THE TRUNK OF ANY TREE.
3. IN AREAS OF SELECTIVE CLEARING, MULCH METHOD 2 (ACRES) AND WEED CONTROL, PRE-EMERGENT GRANULAR HERBICIDE (ACRES) IS TO BE APPLIED.
4. SEE EROSION CONTROL PLANS FOR TEMPORARY FENCE LIMITS AND "NO INTRUSION" SIGNING LOCATIONS.

100 S. WACKER DR.
 SUITE 600
 CHICAGO, IL 60606
 TEL (312) 935-1000
 FAX (312) 935-4198
URS

FILE NAME =	USER NAME = Anthony.Plutz	DESIGNED - BFH	REVISED -
D160M62-SHT-REM07.dgn		DRAWN - BFH	REVISED -
	PLOT SCALE = 100.000000' / 1" =	CHECKED - MJT	REVISED -
SHT.DOUBLE.PLAN	PLOT DATE = 3/12/2013	DATE - 03/13/13	REVISED -

**STATE OF ILLINOIS
DEPARTMENT OF TRANSPORTATION**

EXISTING PLAN AND REMOVALS - CREEK RD			
SCALE: 1"=50'	SHEET 1 OF 1 SHEETS	STA. BEGIN TO STA. END	

F.A.P. RTE.	SECTION	COUNTY	TOTAL SHEETS	SHEET NO.
330	103R-5	COOK	778	54
EX-07			CONTRACT NO. 60M62	
ILLINOIS FED. AID PROJECT				