

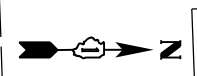
PLAN	SURVEYED	DATE
	PLOTTED	
	ALIGNED	
	CHECKED	
	FILED	
	NO.	

PROFILE	SURVEYED	DATE
	PLOTTED	
	GRADES	
	CHECKED	
	STRUCTURE	
	NOTATIONS	
	CHFD	
	NO.	

100 S. WACKER DR.
SUITE 500
CHICAGO, IL 60606
TEL: (312) 329-4000
FAX: (312) 329-4098

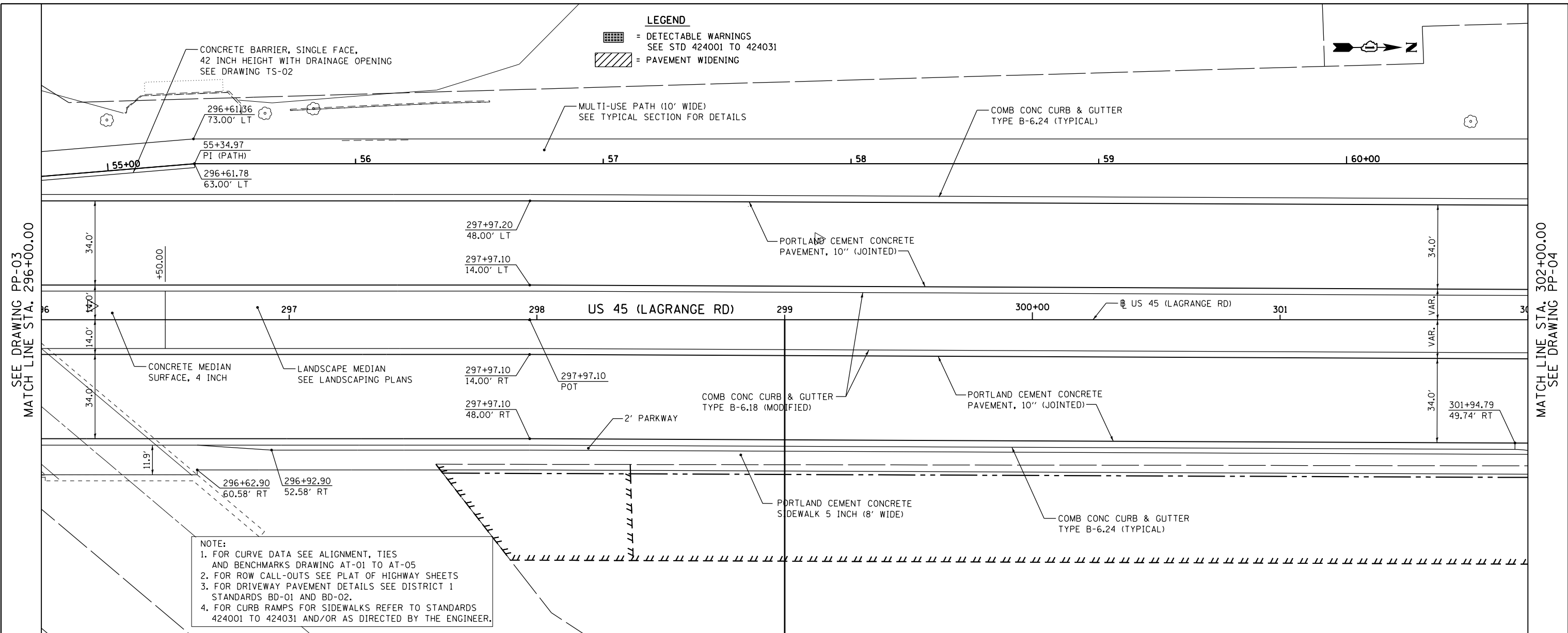


LEGEND
 = DETECTABLE WARNINGS
 SEE STD 424001 TO 424031
 = PAVEMENT WIDENING

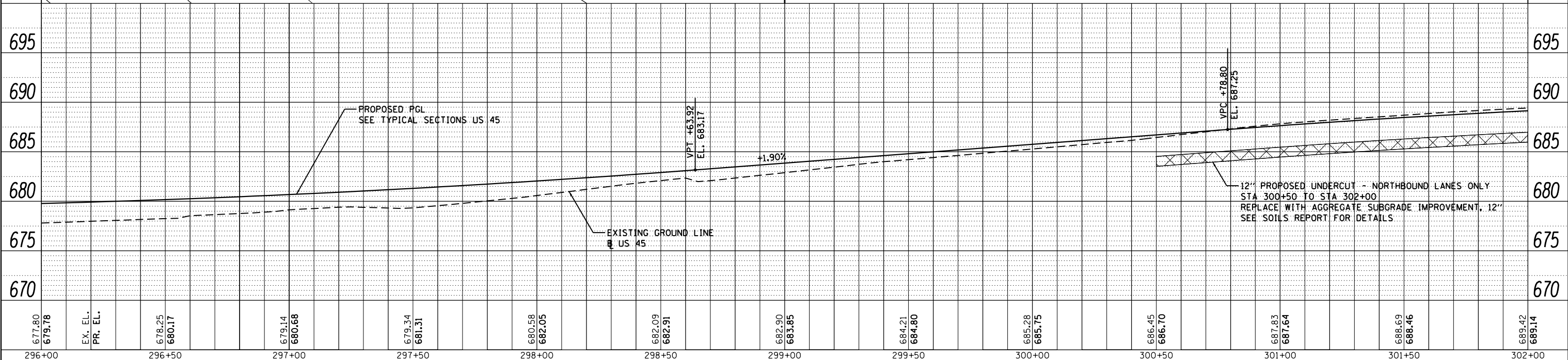


SEE DRAWING PP-03
MATCH LINE STA. 296+00.00

MATCH LINE STA. 302+00.00
SEE DRAWING PP-04



NOTE:
 1. FOR CURVE DATA SEE ALIGNMENT, TIES AND BENCHMARKS DRAWING AT-01 TO AT-05
 2. FOR ROW CALL-OUTS SEE PLAT OF HIGHWAY SHEETS
 3. FOR DRIVEWAY PAVEMENT DETAILS SEE DISTRICT 1 STANDARDS BD-01 AND BD-02.
 4. FOR CURB RAMPS FOR SIDEWALKS REFER TO STANDARDS 424001 TO 424031 AND/OR AS DIRECTED BY THE ENGINEER.



FILE NAME = D160M62-SHT-PLNPRF03.dgn	USER NAME = Anthony.Plutz	DESIGNED - JTF	REVISED -
PLOT SCALE = 48.000000' / in.	CHECKED - MJT	DRAWN - JTF	REVISED -
PLOT DATE = 3/13/2013	DATE - 03/13/13		REVISED -

STATE OF ILLINOIS
DEPARTMENT OF TRANSPORTATION

PROPOSED PLAN AND PROFILE - US 45 (LAGRANGE ROAD)

SCALE: 1"=20' SHEET 3 OF 17 SHEETS STA. 296+00.00 TO STA. 302+00.00

F.A.P. RTE. 330	SECTION 103R-5	COUNTY COOK	TOTAL SHEETS 778	SHEET NO. 57
PP-03			CONTRACT NO. 60M62	
ILLINOIS FED. AID PROJECT				