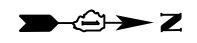


- LEGEND**
- = DETECTABLE WARNINGS
SEE STD 424001 TO 424031
 - = PAVEMENT WIDENING

- NOTE:**
1. FOR CURVE DATA SEE ALIGNMENT, TIES AND BENCHMARKS DRAWING AT-01 TO AT-05
 2. FOR ROW CALL-OUTS SEE PLAT OF HIGHWAY SHEETS
 3. FOR DRIVEWAY PAVEMENT DETAILS SEE DISTRICT 1 STANDARDS BD-01 AND BD-02.
 4. FOR CURB RAMP FOR SIDEWALKS REFER TO STANDARDS 424001 TO 424031 AND/OR AS DIRECTED BY THE ENGINEER.



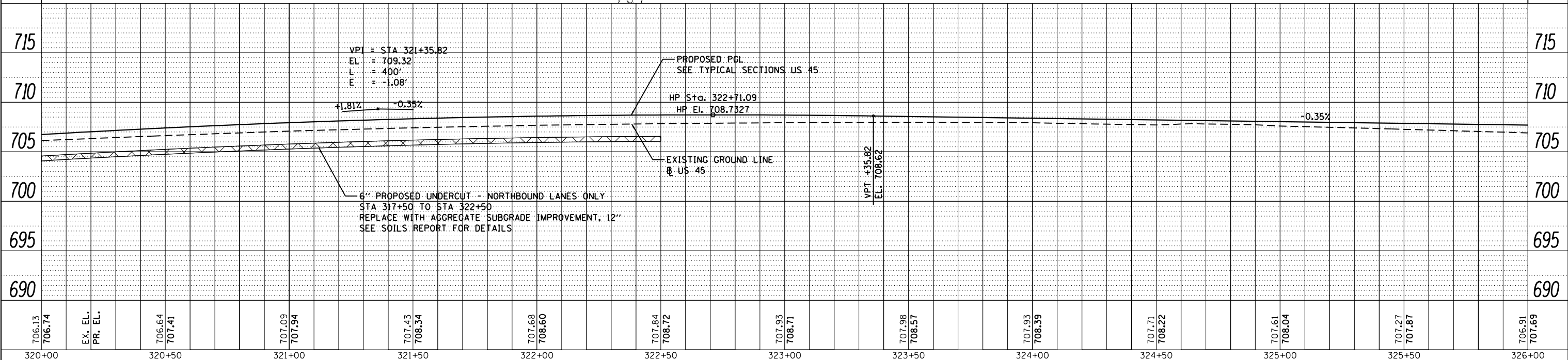
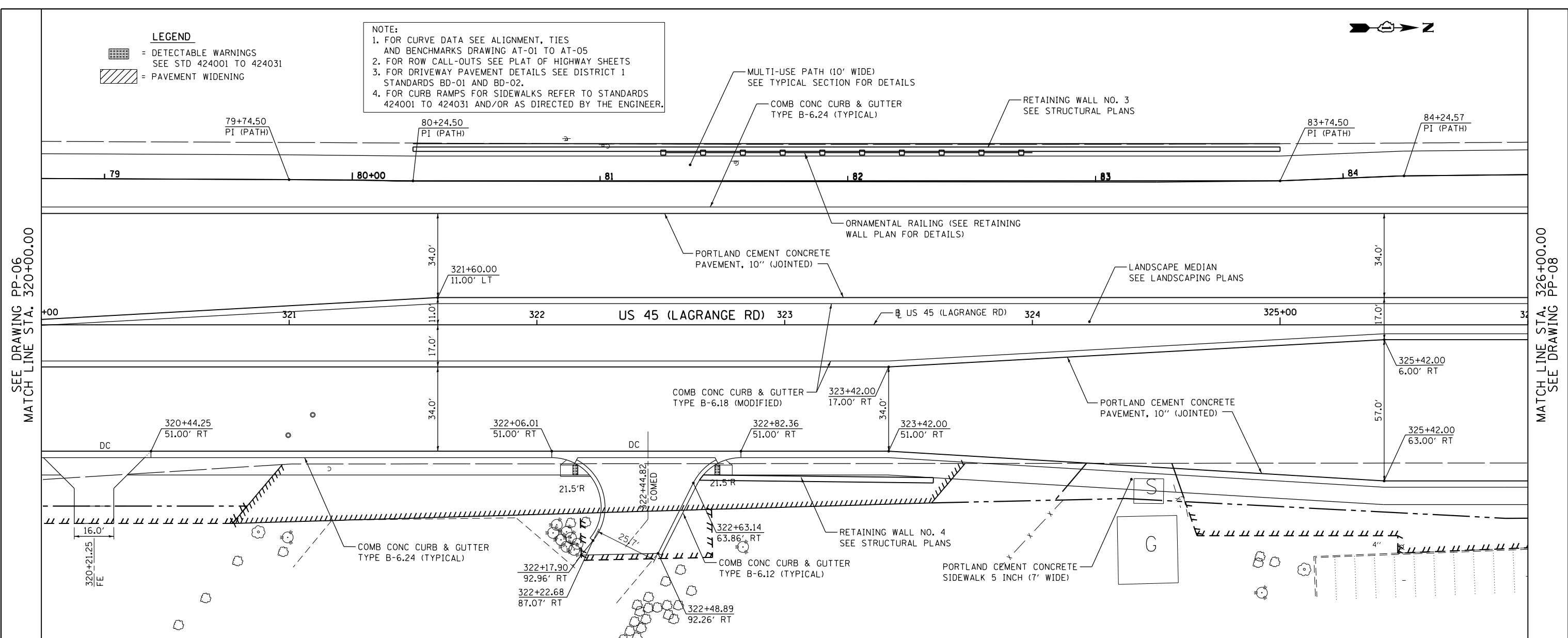
PLAN	SURVEYED	DATE
	PLOTTED	
	ALIGNED	
	CHECKED	
	FILED	
	NO.	

PROFILE	SURVEYED	DATE
	PLOTTED	
	GRADES CHECKED	
	STRUCTURE	
	NOTATIONS	
	NO.	

URS
100 S. WACKER DR.
SUITE 500
CHICAGO, IL 60606
TEL (312) 939-4900
FAX (312) 939-4998

SEE DRAWING PP-06
MATCH LINE STA. 320+00.00

MATCH LINE STA. 326+00.00
SEE DRAWING PP-08



706.13 706.74	EX. EL. PR. EL.	706.64 707.41	707.09 707.94	707.43 708.34	707.68 708.60	707.84 708.72	707.93 708.71	707.98 708.57	707.93 708.39	707.71 708.22	707.61 708.04	707.27 707.87	706.91 707.69
320+00		320+50	321+00	321+50	322+00	322+50	323+00	323+50	324+00	324+50	325+00	325+50	326+00

FILE NAME = D160M62-SHT-PLNPRF07.dgn
SHT_PLNPRF URBAN

USER NAME = Anthony.Plutz
DESIGNED - JTF
DRAWN - JTF
CHECKED - MJT
DATE - 03/13/13

REVISED -
REVISED -
REVISED -
REVISED -

**STATE OF ILLINOIS
DEPARTMENT OF TRANSPORTATION**

PROPOSED PLAN AND PROFILE - US 45 (LAGRANGE ROAD)
SCALE: 1"=20' SHEET 7 OF 17 SHEETS STA. 320+00.00 TO STA. 326+00.00

F.A.P. RTE.	SECTION	COUNTY	TOTAL SHEETS	SHEET NO.
330	103R-5	COOK	778	61
PP-07			CONTRACT NO. 60M62	
ILLINOIS FED. AID PROJECT				