

PLAN	SURVEYED	DATE
	PLOTTED	
	GRADES CHECKED	
	STRUCTURE NOTATIONS CHECKED	
	NOTE BOOK NO.	
	FILE NAME	

PROFILE	SURVEYED	DATE
	PLOTTED	
	GRADES CHECKED	
	STRUCTURE NOTATIONS CHECKED	
	NOTE BOOK NO.	
	FILE NAME	

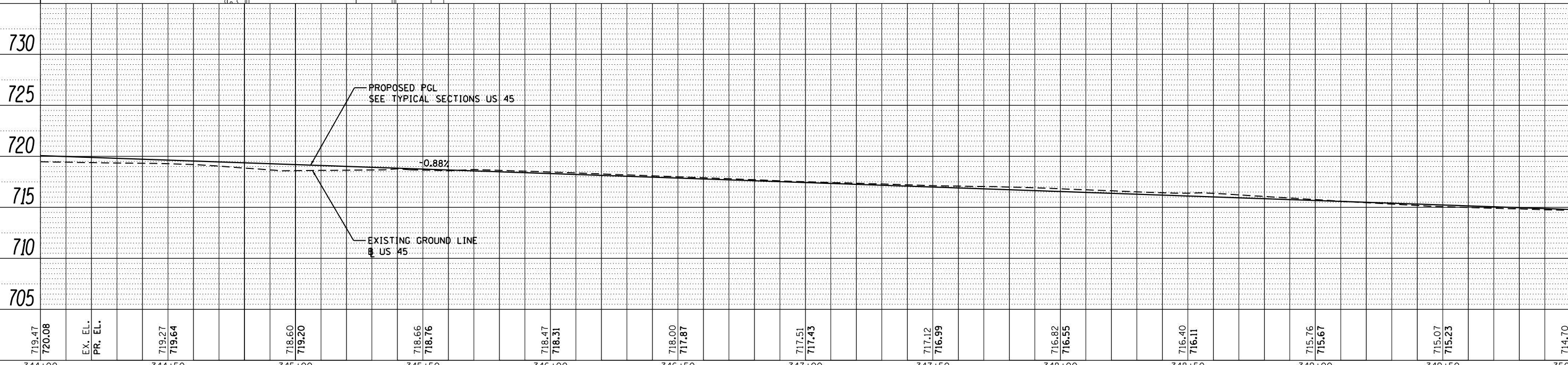
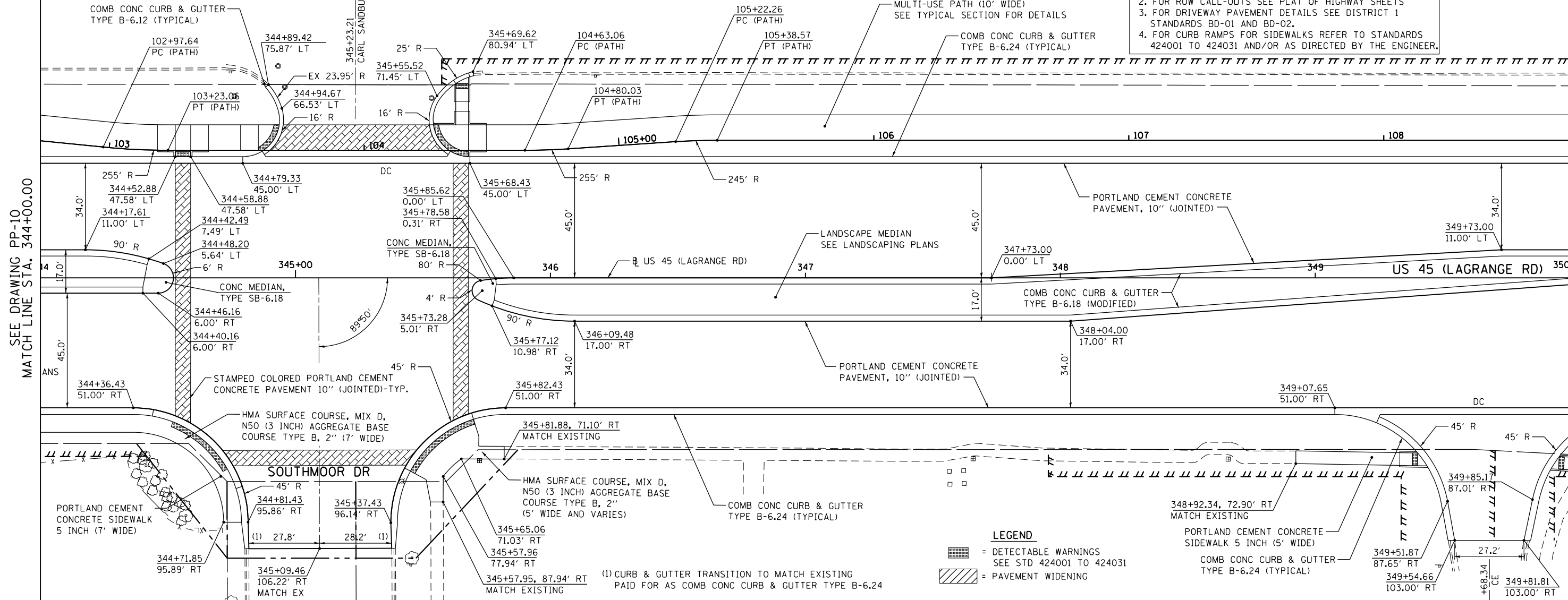
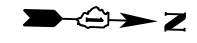
100 S. WACKER DR.  
SUITE 500  
CHICAGO, IL 60606  
TEL (312) 329-4000  
FAX (312) 329-4098

SEE DRAWING PP-10  
MATCH LINE STA. 344+00.00

MATCH LINE STA. 350+00.00  
SEE DRAWING PP-12

CARL SANDBURG  
HIGH SCHOOL

NOTE:  
1. FOR CURVE DATA SEE ALIGNMENT, TIES AND BENCHMARKS DRAWING AT-01 TO AT-05  
2. FOR ROW CALL-OUTS SEE PLAT OF HIGHWAY SHEETS  
3. FOR DRIVEWAY PAVEMENT DETAILS SEE DISTRICT 1 STANDARDS BD-01 AND BD-02.  
4. FOR CURB RAMPS FOR SIDEWALKS REFER TO STANDARDS 424001 TO 424031 AND/OR AS DIRECTED BY THE ENGINEER.



719.47 720.08	EX. EL. PR. EL.	719.27 719.64	718.60 719.20	718.66 718.76	718.47 718.31	718.00 717.87	717.51 717.43	717.12 716.99	716.82 716.55	716.40 716.11	715.76 715.67	715.07 715.23	714.70 714.79
344+00		344+50	345+00	345+50	346+00	346+50	347+00	347+50	348+00	348+50	349+00	349+50	350+00

FILE NAME =  
D160M62-SHT-PLNPRF11.dgn  
SHT\_PLNPROF URBAN

USER NAME = Anthony.Plutz  
PLOT SCALE = 48.000000' / in.  
PLOT DATE = 3/13/2013

DESIGNED - JTF  
DRAWN - JTF  
CHECKED - MJT  
DATE - 03/13/13

REVISED -  
REVISED -  
REVISED -  
REVISED -

STATE OF ILLINOIS  
DEPARTMENT OF TRANSPORTATION

PROPOSED PLAN AND PROFILE - US 45 (LAGRANGE ROAD)  
SCALE: 1"=20' SHEET 11 OF 17 SHEETS STA. 344+00.00 TO STA. 350+00.00

F.A.P. R.T.E.	SECTION	COUNTY	TOTAL SHEETS	SHEET NO.
330	103R-5	COOK	778	65
PP-11			CONTRACT NO. 60M62	
ILLINOIS FED. AID PROJECT				