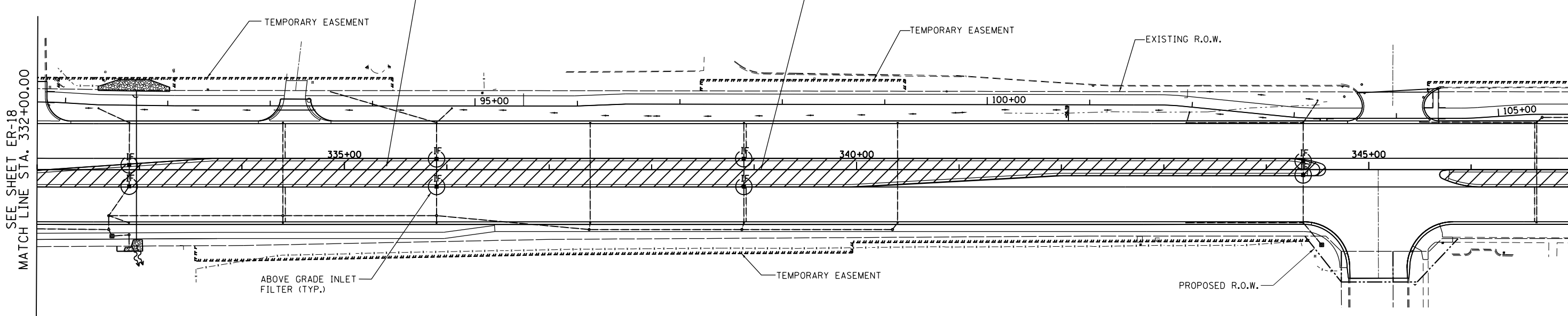


US 45 (LA GRANGE ROAD)

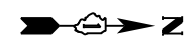
STAGE 4 CONSTRUCTION ZONE

SEE SHEET ER-18
MATCH LINE STA. 332+00.00

MATCH LINE STA. 347+00.00
SEE BELOW



NOTE: SEE SHEET ER-01 FOR LEGEND AND NOTES.

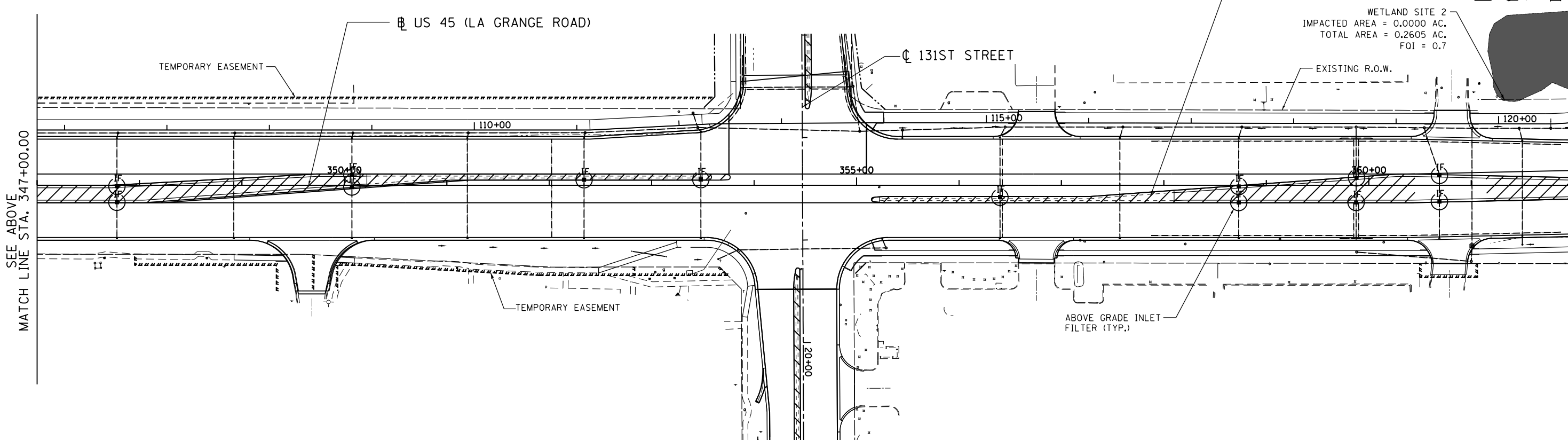


US 45 (LA GRANGE ROAD)

STAGE 4 CONSTRUCTION ZONE

SEE ABOVE
MATCH LINE STA. 347+00.00

MATCH LINE STA. 362+00.00
SEE SHEET ER-21



WETLAND SITE 2
 IMPACTED AREA = 0.0000 AC.
 TOTAL AREA = 0.2605 AC.
 FOI = 0.7

APEX
 CONSULTING ENGINEERS, LLC
 111 E. Wacker Drive, Suite 520
 Chicago, IL 60601

FILE NAME = D160M62-SHT-ER0520_Stage 4.dgn	USER NAME = Frank.Stallone	DESIGNED - LN	REVISED -
		DRAWN - MP	REVISED -
	PLOT SCALE = 100.000000' / in.	CHECKED - WI	REVISED -
	PLOT DATE = 3/14/2013	DATE - 02/08/2013	REVISED -

**STATE OF ILLINOIS
 DEPARTMENT OF TRANSPORTATION**

**EROSION AND SEDIMENT CONTROL PLAN
 US 45 (LAGRANGE ROAD) NORTH CONTRACT - STAGE 4**

SCALE: 1"=50' SHEET NO. 3 OF 4 SHEETS STA. 332+00.00 TO STA. 362+00.00

F.A.P. R.T.E.	SECTION	COUNTY	TOTAL SHEETS	SHEET NO.
330	103R-5	COOK	778	143
ER-20		CONTRACT NO. 60M62		
ILLINOIS FED. AID PROJECT				

D160M62-SHT-ER0520_Stage 4.dgn 3/14/2013 6:17:19 PM