


STORM SEWER REMOVAL 12"
 STA. 315+02.3 TO 317+61.6 - 256' (TBF=92.4 CU YD)
 STA. 315+96.3 TO 315+58.2 - 11' (TBF=24.8 CU YD)
 STA. 317+62.7 TO 317+61.6 - 3' (TBF=1.2 CU YD)
 STA. 317+61.4 TO 317+62.7 - 28' (TBF=9.7 CU YD)
 STA. 317+62.3 TO 317+61.4 - 29' (TBF=6.7 CU YD)

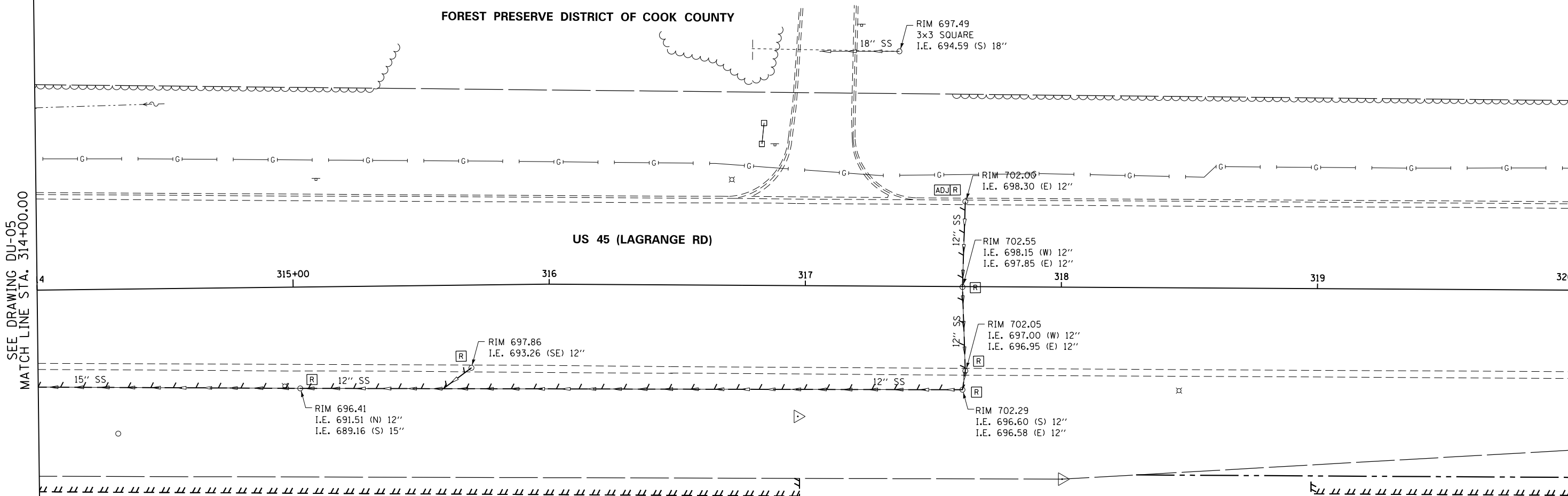
STORM SEWER REMOVAL 15"
 STA. 314+00.0 TO 315+02.3 - 100' (TBF=92.8 CU YD)

REMOVING CATCH BASINS
 315+02.3, 39.6 RT
 315+69.3, 32.3 RT
 317+61.6, 40.3 RT
 317+62.7, 32.9 RT
 317+61.4, 0.0 RT
 317+62.3, 33.2 LT



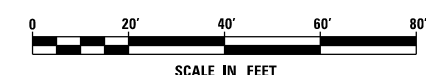
FOREST PRESERVE DISTRICT OF COOK COUNTY

US 45 (LAGRANGE RD)



SEE DRAWING DU-05
 MATCH LINE STA. 314+00.00

MATCH LINE STA. 320+00.00
 SEE DRAWING DU-07



NOTE:
 1. SEE DRAWING DN-01 FOR DRAINAGE LEGEND AND NOTES.
 2. SEE DRAWINGS DS-01 THROUGH DS-07 FOR STRUCTURE AND PIPE INFORMATION

100 S. WACKER DR.
 SUITE 600
 CHICAGO, IL 60606
 TEL (312) 939-1000
 FAX (312) 939-4198



FILE NAME = D:\160M62-SHT-DRAINE\X06.dgn	USER NAME = Anthony.Plutz	DESIGNED - EJD	REVISED -
SHT_PLAN	PLOT DATE = 3/13/2013	DRAWN - EJD	REVISED -
	CHECKED - JWM		REVISED -
	DATE - 03/13/13		REVISED -

STATE OF ILLINOIS
 DEPARTMENT OF TRANSPORTATION

EXISTING DRAINAGE PLAN - US 45 (LAGRANGE ROAD)

SCALE: 1"=20' SHEET 6 OF 17 SHEETS STA. 314+00.00 TO STA. 320+00.00

F.A.P. RTE.	SECTION	COUNTY	TOTAL SHEETS	SHEET NO.
330	103R-5	COOK	778	161
DU-06			CONTRACT NO. 60M62	
ILLINOIS FED. AID PROJECT				