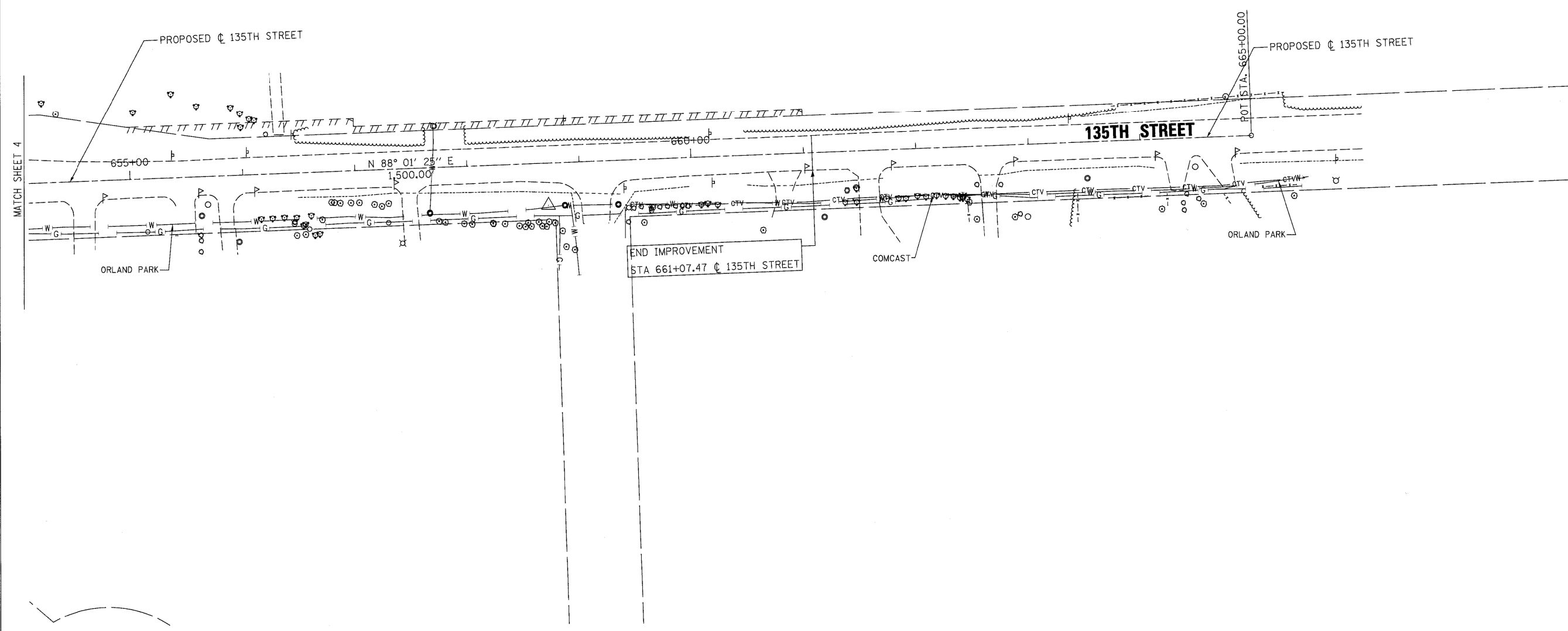





UTILITY OWNERS	
COMCAST	= CABLE TV
NICOR	= GAS
VILLAGE OF ORLAND PARK	= WATER



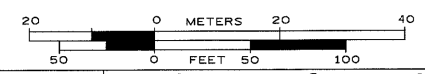
— A — A —	AERIAL UTILITY
- - - - -	UNKNOWN
— CTV — CTV —	CABLE TV
— T — T —	TELEPHONE
— G — G —	GAS
— E — E —	ELECTRIC
— W — W —	WATER
— FO — FO —	FIBER OPTIC
- - - - -	SEWER
⊕	TBE TEST HOLE

Utilities shown on these plans as depicted in the legend have been investigated by Cardno TBE in accordance with SUE Industry Standards. All other information shown has been provided to Cardno TBE by others. TBE's SUE field investigation was performed 12/18/10 through 1/18/11. Changes to utilities after 1/18/11 may have been made and therefore may result in variances from this plan. Consideration should be given to updating this plan if deemed advisable prior to final design and construction.

ALL UTILITIES SHOWN QUALITY LEVEL "B" UNLESS NOTED OTHERWISE.



TBE Job No. IL09510425, 10429
SUE Plan Page: 9 of 11



Utility Quality Level "A" : Test Hole	DESIGNED <i>EG</i>	REVISED
Utility Quality Level "B" : Designating	DRAWN <i>KLC</i>	REVISED
Utility Quality Level "C" : Research with Survey	CHECKED	REVISED
Utility Quality Level "D" : Records Research	DATE <i>1/20/11</i>	REVISED

DESIGNED <i>EG</i>	REVISED
DRAWN <i>KLC</i>	REVISED
CHECKED	REVISED
DATE <i>1/20/11</i>	REVISED

STATE OF ILLINOIS
DEPARTMENT OF TRANSPORTATION

US RT.45 from 131st Street to 143rd Street
LaGrange, IL.

F.A.P. RTE.	SECTION	COUNTY	TOTAL SHEETS	SHEET NO.
330	103R-5	Cook	778	251A
Contract No. 60M62				
FED. ROAD DIST. NO. ILLINOIS IDOT Project No.				