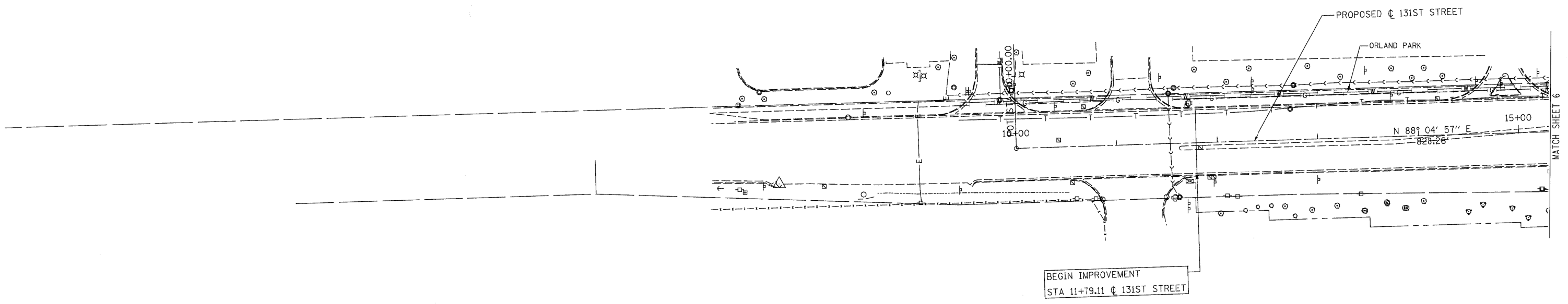




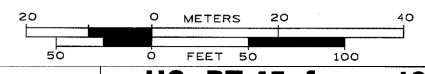

UTILITY OWNERS	
COMED	= ELECTRIC
AT&T	= TELEPHONE
NI COR	= GAS
VILLAGE OF ORLAND PARK	= SEWER
VILLAGE OF ORLAND PARK	= WATER



— A — A —	AERIAL UTILITY
— — — —	UNKNOWN
— CTV — CTV —	CABLE TV
— T — T —	TELEPHONE
— G — G —	GAS
— E — E —	ELECTRIC
— W — W —	WATER
— FO — FO —	FIBER OPTIC
— S — S —	SEWER
⊙	TBE TEST HOLE

Utilities shown on these plans as depicted in the legend have been investigated by Cardno TBE in accordance with SUE Industry Standards. All other information shown has been provided to Cardno TBE by others. TBE's SUE field investigation was performed 12/18/10 through 1/18/11. Changes to utilities after 1/18/11 may have been made and therefore may result in variances from this plan. Consideration should be given to updating this plan if deemed advisable prior to final design and construction.

ALL UTILITIES SHOWN QUALITY LEVEL "B" UNLESS NOTED OTHERWISE.



TBE Job No. IL09510425, 10429  
SUE Plan Page: 10 of 11

Utility Quality Level "A" : Test Hole
Utility Quality Level "B" : Designating
Utility Quality Level "C" : Research with Survey
Utility Quality Level "D" : Records Research

DESIGNED	EG	REVISED
DRAWN	KLC	REVISED
CHECKED		REVISED
DATE	1/20/11	REVISED

STATE OF ILLINOIS  
DEPARTMENT OF TRANSPORTATION

US RT.45 from 131st Street to 143rd Street  
LaGrange, IL.

F.A.P. RTE.	SECTION	COUNTY	TOTAL SHEETS	SHEET NO.
330	103R-5	Cook	778	251B
Contract No. 60M62				
FED. ROAD DIST. NO. ILLINOIS IDOT Project No.				