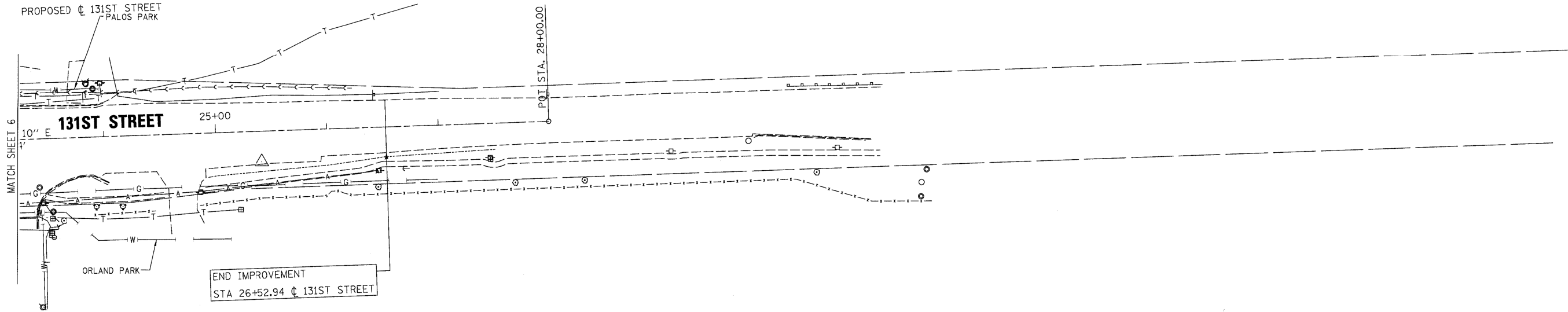




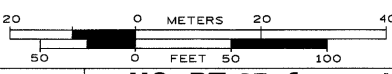

UTILITY OWNERS	
AT&T	= TELEPHONE
NICOR	= GAS
VILLAGE OF ORLAND PARK	= SEWER
VILLAGE OF ORLAND PARK	= WATER
PALOS PARK	= WATER



- A — A — AERIAL UTILITY
- - - - - UNKNOWN
- CTV — CTV — CABLE TV
- T — T — TELEPHONE
- G — G — GAS
- E — E — ELECTRIC
- W — W — WATER
- FO — FO — FIBER OPTIC
- S — S — SEWER
- ⊙ TBE TEST HOLE

Utilities shown on these plans as depicted in the legend have been investigated by Cardno TBE in accordance with SUE Industry Standards. All other information shown has been provided to Cardno TBE by others. TBE's SUE field investigation was performed 12/18/10 through 1/18/11. Changes to utilities after 1/18/11 may have been made and therefore may result in variances from this plan. Consideration should be given to updating this plan if deemed advisable prior to final design and construction.

ALL UTILITIES SHOWN QUALITY LEVEL "B" UNLESS NOTED OTHERWISE.



TBE Job No. IL09510425, 10429
SUE Plan Page: 11 of 11

Utility Quality Level "A" : Test Hole
Utility Quality Level "B" : Designating
Utility Quality Level "C" : Research with Survey
Utility Quality Level "D" : Records Research

DESIGNED	EG	REVISED	
DRAWN	KLC	REVISED	
CHECKED		REVISED	
DATE	1/20/11	REVISED	

STATE OF ILLINOIS
DEPARTMENT OF TRANSPORTATION

US RT.45 from 131st Street to 143rd Street
LaGrange, IL.

F.A.P. RTE.	SECTION	COUNTY	TOTAL SHEETS	SHEET NO.
330	103R-5	Cook	778	251C
FED. ROAD DIST. NO. ILLINOIS IDOT Project No.			Contract No. 60M62	