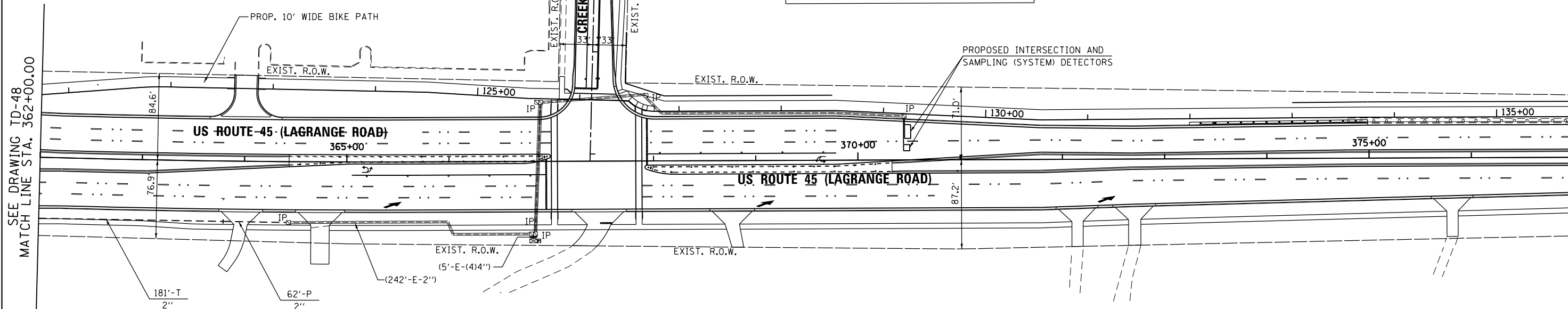


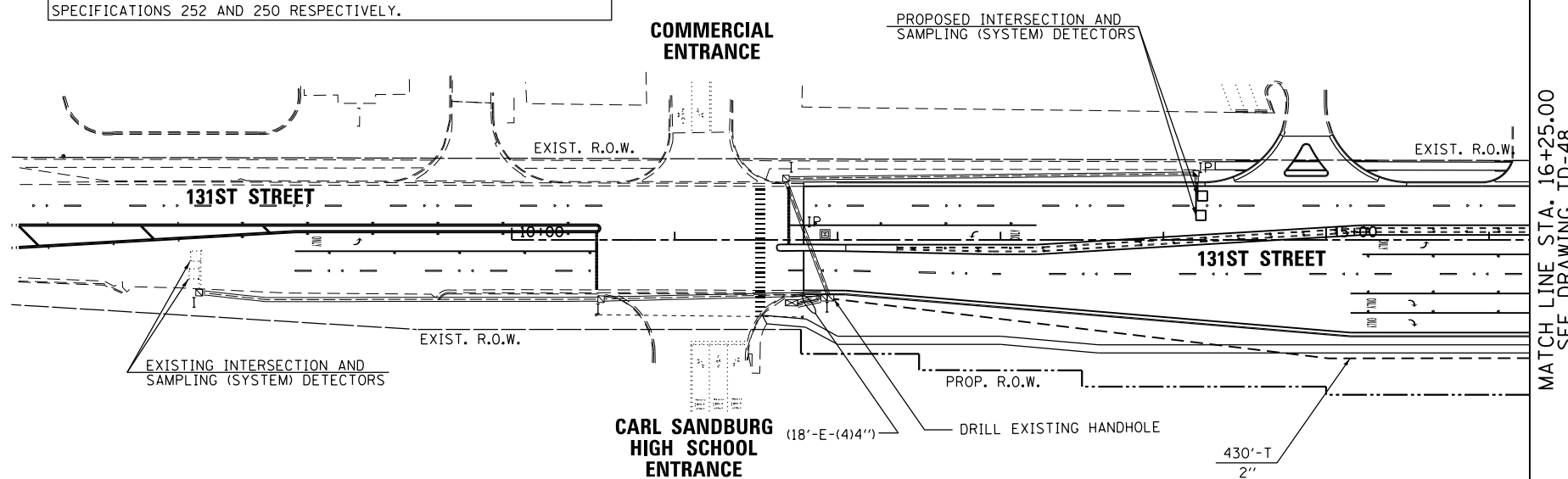
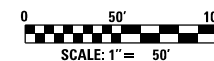
NOTE:  
THE PERMANENT TRAFFIC SIGNAL CONTROLLER  
EQUIPMENT FOR THIS PROJECT SHALL BE "EAGLE"  
TO MATCH THE EXISTING ADJACENT SYSTEM.



SEE DRAWING TD-48  
MATCH LINE STA. 362+00.00

RESTORATION OF WORK AREA, RESTORATION OF THE TRAFFIC SIGNAL WORK AREA SHALL BE INCIDENTAL TO THE RELATED PAY ITEM SUCH AS FOUNDATION, CONDUIT, HANDHOLE, TRENCH AND BACKFILL, ETC., AND NO EXTRA COMPENSATION SHALL BE ALLOWED. ALL ROADWAY SURFACES SUCH AS SHOULDERS, MEDIANS, SIDEWALKS, PAVEMENT, ETC. SHALL BE REPLACED IN KIND. ALL DAMAGE TO MOWED LAWNS SHALL BE REPLACED WITH AN APPROVED SOD, AND ALL DAMAGE TO UNMOWED FIELDS SHALL BE SEEDING IN ACCORDANCE WITH STANDARD SPECIFICATIONS 252 AND 250 RESPECTIVELY.

NOTE:  
GALVANIZED STEEL CONDUIT IDENTIFIED AS IN TRENCH (T) OR PUSHED (P) IS SHOWN FOR INFORMATION ONLY. ALL UNDERGROUND CONDUIT SHALL BE PAID FOR AT THE CONTRACT UNIT PRICE PER FOOT FOR UNDERGROUND CONDUIT, OF THE TYPE AND SIZE SPECIFIED, REGARDLESS OF THE METHOD OF INSTALLATION.



MATCH LINE STA. 16+25.00  
SEE DRAWING TD-48

**URS**  
100 S. WACKER DR.  
SUITE 600  
CHICAGO, IL 60606  
TEL (312) 939-1000  
FAX (312) 939-4998

FILE NAME =  
D160M62-SHT-TD49.dgn  
SHT\_DOUBLE PLAN

USER NAME = Anthony.Plutz  
PLOT SCALE = 100.000000' / in.  
PLOT DATE = 3/13/2013

DESIGNED - MRF  
DRAWN - MRF  
CHECKED - MJL  
DATE - 03/13/13

REVISED -  
REVISED -  
REVISED -  
REVISED -

STATE OF ILLINOIS  
DEPARTMENT OF TRANSPORTATION

INTERCONNECT PLAN  
US 45 (LAGRANGE RD)  
FROM 135TH STREET TO CREEK ROAD  
SCALE: 1"=50' SHEET 4 OF 4 SHEETS STA. 362+00.00 TO STA. END

F.A.P. RTE.	SECTION	COUNTY	TOTAL SHEETS	SHEET NO.
330	103R-5	COOK	778	320
<b>TD-49</b>			CONTRACT NO. 60M62	
ILLINOIS FED. AID PROJECT				