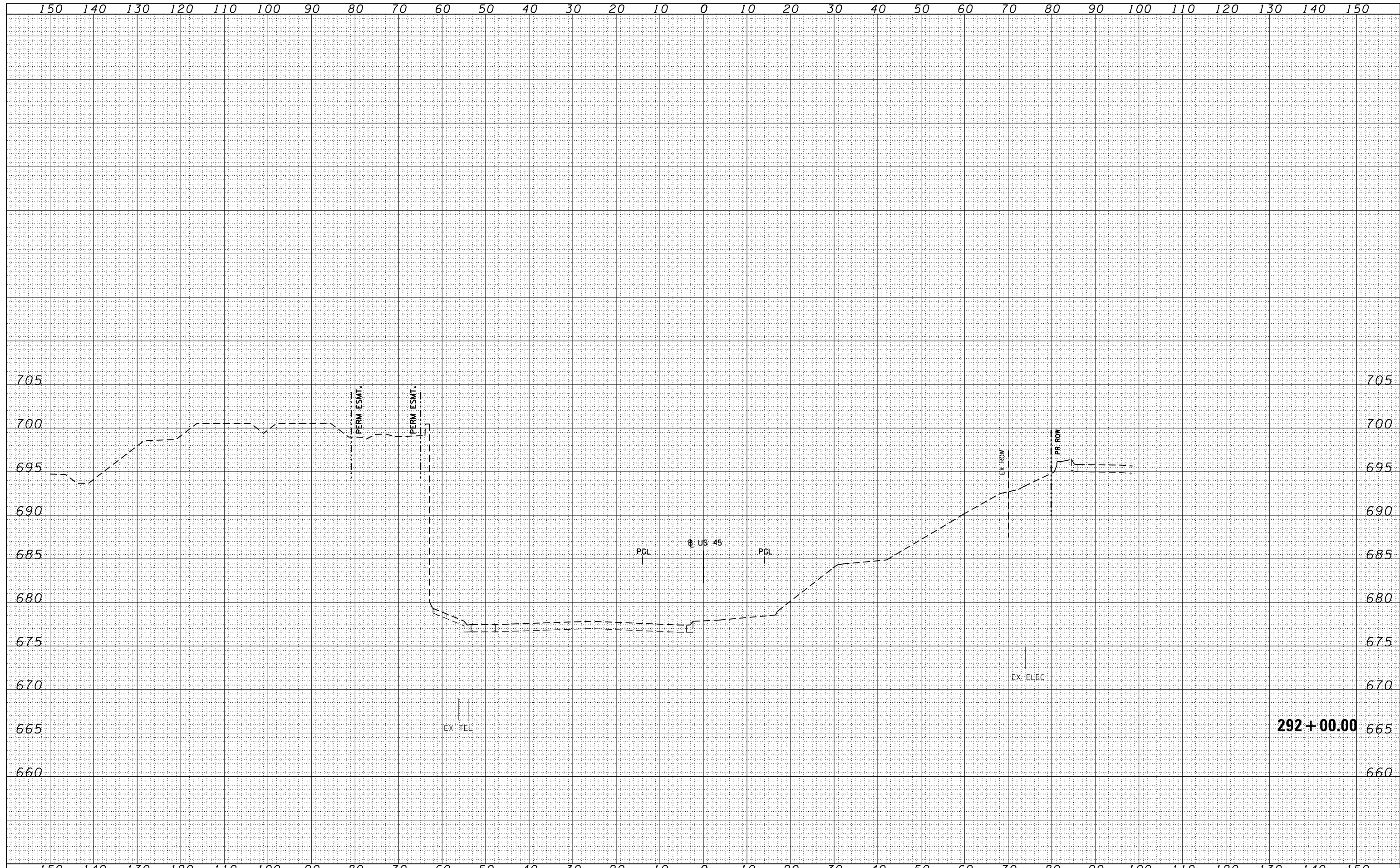


BY	DATE
SURVEYED	
PLOTTED	
TEMPLATE	
AREAS	CHECKED
AREAS	CHECKED

BY	DATE
SURVEYED	
PLOTTED	
TEMPLATE	
AREAS	CHECKED
AREAS	CHECKED

100 S. WACKER DR.  
CHICAGO, IL 60606  
TEL 312/939-1000  
FAX 312/939-4198

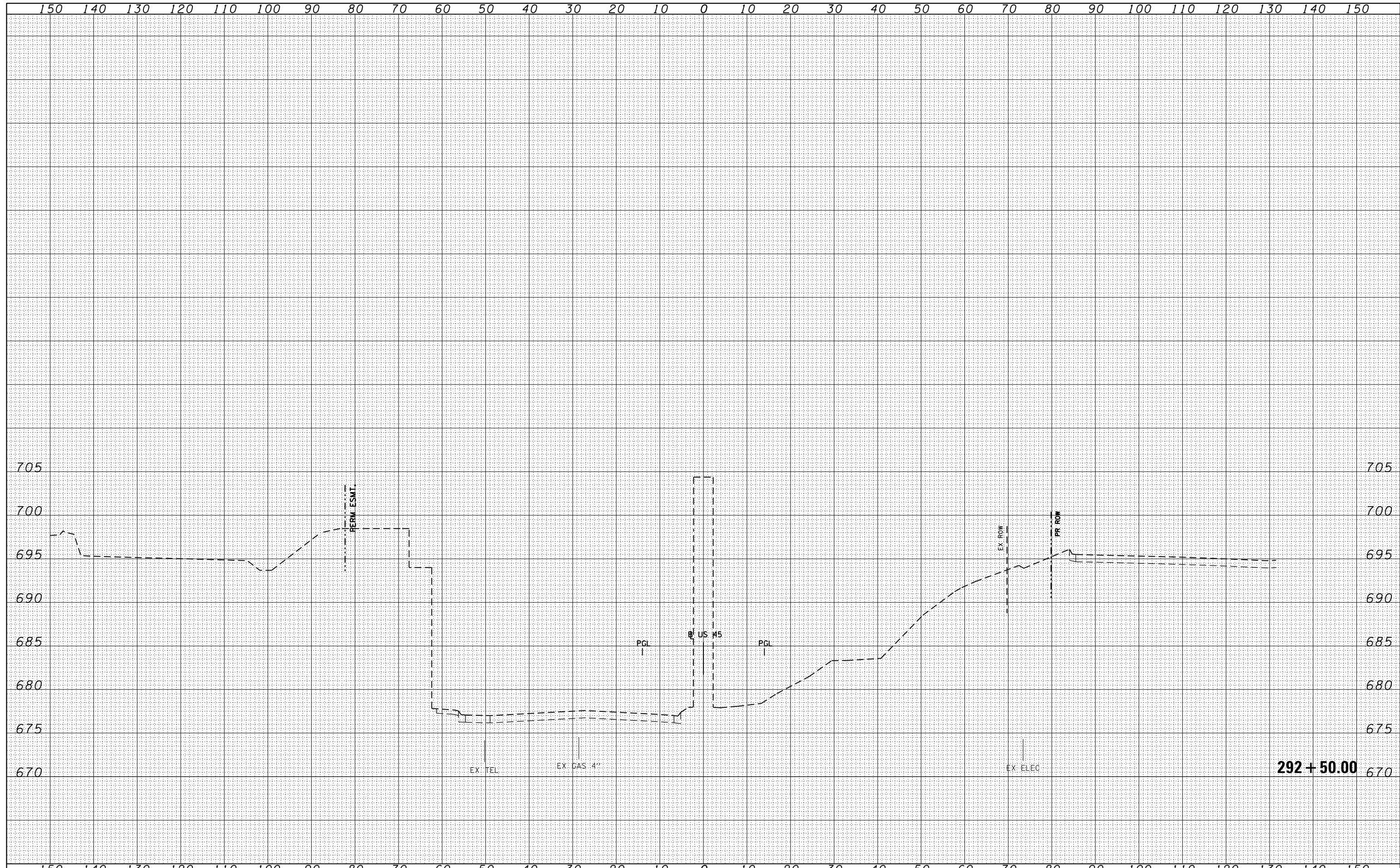


FILE NAME = D:\6062-SHT-XSST11.dgn	USER NAME = Anthony.Plutz	DESIGNED - TRK	REVISD -	<p align="center"><b>STATE OF ILLINOIS</b> <b>DEPARTMENT OF TRANSPORTATION</b></p> <p align="center"><b>US 45 TEMPORARY PAVEMENT CROSS SECTIONS</b></p> <p>SCALE: 1"=10'H; 1"=5' V SHEET NO. 6 OF 105 SHEETS STA. 292+00.00 TO STA. 292+00.00</p>	F.A.P. RTE. 330	SECTION 103R-5	COUNTY COOK	TOTAL SHEETS 778	SHEET NO. 501	
	PLOT SCALE = 20.0000' / in.	DRAWN - TRK	REVISD -		<b>XS-TUS45-06</b>			CONTRACT NO. 60M62		
	PLOT DATE = 3/13/2013	CHECKED - MJT	REVISD -		ILLINOIS FED. AID PROJECT					
		DATE - 03/13/13	REVISD -							

BY	DATE
FINISHED SURVEY	SURVEYED
NOTE BOOK	PLOTTED
NO.	TEMPLATE
	AREAS
	CHECKED

BY	DATE
ORIGINAL SURVEY	SURVEYED
NOTE BOOK	PLOTTED
NO.	TEMPLATE
	AREAS
	CHECKED

100 S. WACKER DR.  
 SUITE 200  
 CHICAGO, IL 60606  
 TEL (312) 939-1000  
 FAX (312) 939-1098



FILE NAME = D160M62-SHT-XSSHT11.dgn  
 USER NAME = Anthony.Plutz

DESIGNED - TRK	REVISSED -
DRAWN - TRK	REVISSED -
CHECKED - MJT	REVISSED -
DATE - 03/13/13	REVISSED -

**STATE OF ILLINOIS  
 DEPARTMENT OF TRANSPORTATION**

**US 45 TEMPORARY PAVEMENT CROSS SECTIONS**

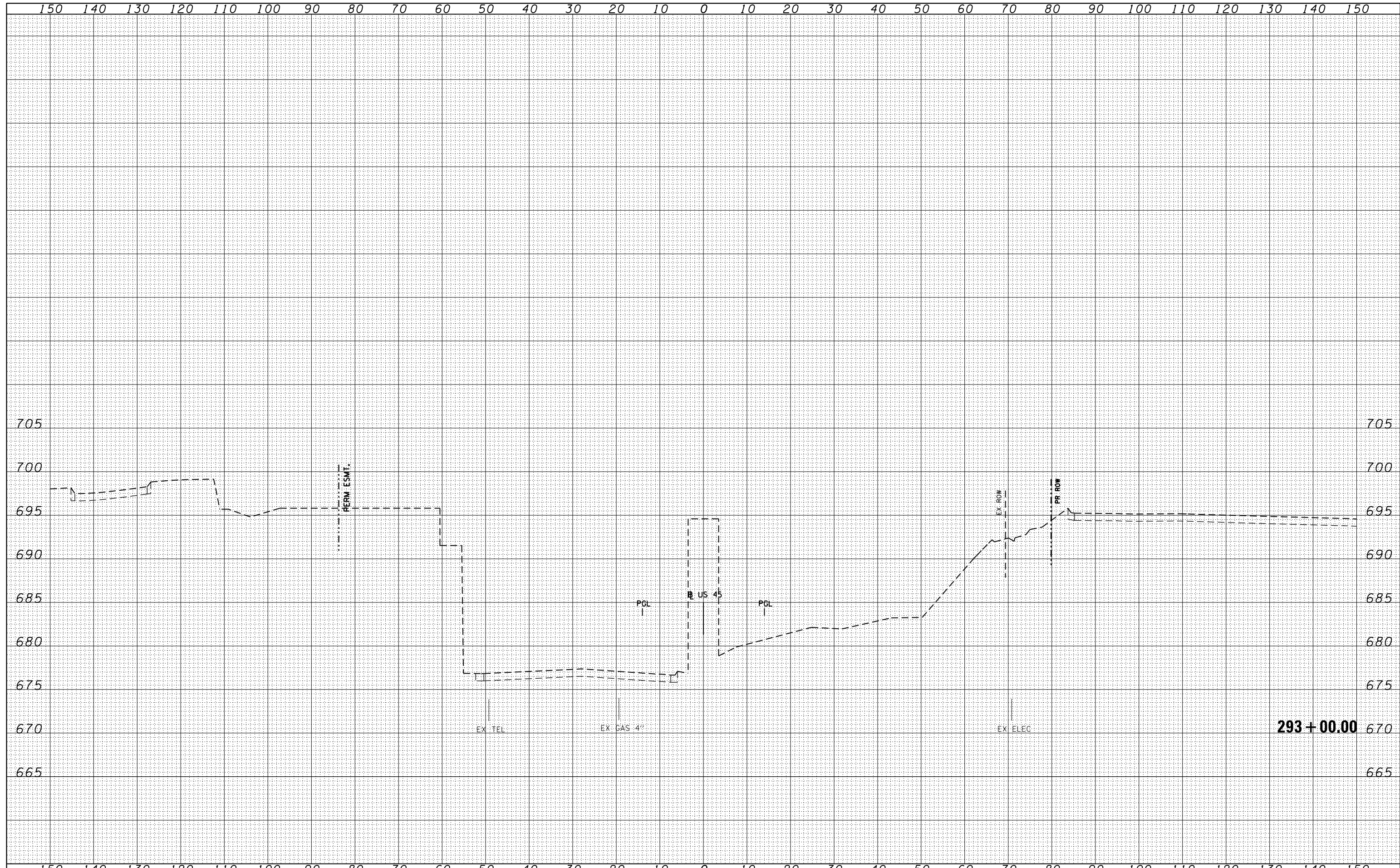
SCALE: 1"=10'H; 1"=5'      SHEET NO. 7 OF 105 SHEETS      STA. 292+50.00 TO STA. 293+00.00

F.A.P. RTE.	SECTION	COUNTY	TOTAL SHEETS	SHEET NO.
330	103R-5	COOK	778	502
XS-TUS45-07			CONTRACT NO. 60M62	
ILLINOIS FED. AID PROJECT				

BY	DATE

BY	DATE

100 S. WACKER DR.  
 CHICAGO, IL 60606  
 TEL 312-939-1000  
 FAX 312-939-4198

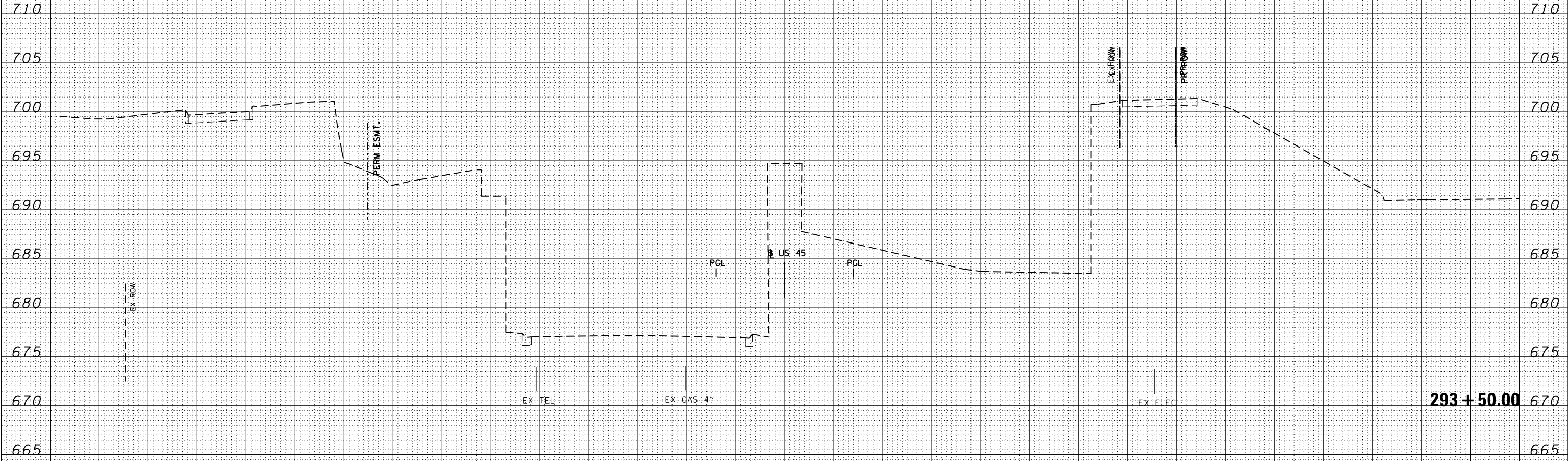


FILE NAME = D160M62-SHT-XSSHT11.dgn	USER NAME = Anthony.Plutz	DESIGNED - TRK	REVISED -	STATE OF ILLINOIS DEPARTMENT OF TRANSPORTATION	US 45 TEMPORARY PAVEMENT CROSS SECTIONS		F.A.P. RTE. 330	SECTION 103R-5	COUNTY COOK	TOTAL SHEETS 778	SHEET NO. 503
	PLOT SCALE = 20.0000' / in.	CHECKED - MJT	REVISED -		SCALE: 1"=10'H; 1"=5'V	SHEET NO. 8 OF 105 SHEETS	STA. 293+60.00 TO STA. 293+60.00	XS-TUS45-08		CONTRACT NO. 60M62	ILLINOIS FED. AID PROJECT
PLOT DATE = 3/13/2013	DATE = 03/13/13	REVISED -	REVISED -								

150 140 130 120 110 100 90 80 70 60 50 40 30 20 10 0 10 20 30 40 50 60 70 80 90 100 110 120 130 140 150

DATE	
BY	
SURVEYED	
PLOTTED	
TEMPLATE	
AREAS CHECKED	

DATE	
BY	
SURVEYED	
PLOTTED	
TEMPLATE	
AREAS CHECKED	



100 S WACKER DR.  
 SUITE 200  
 CHICAGO, IL 60606  
 TEL (312) 939-1000  
 FAX (312) 939-4198



150 140 130 120 110 100 90 80 70 60 50 40 30 20 10 0 10 20 30 40 50 60 70 80 90 100 110 120 130 140 150

FILE NAME = D160M62-SHT-XSSH11.dgn	USER NAME = Anthony.Plutz	DESIGNED - TRK	REVISED -	<b>STATE OF ILLINOIS DEPARTMENT OF TRANSPORTATION</b>	<b>US 45 TEMPORARY PAVEMENT CROSS SECTIONS</b> - SCALE: 1"=10'H; 1"=5'	F.A.P. RTE.	SECTION	COUNTY	TOTAL SHEETS	SHEET NO.		
	PLOT SCALE = 20.0000' / in.	CHECKED - MJT	REVISED -			330	103R-5	COOK	778	504		
	PLOT DATE = 3/13/2013	DATE - 03/13/13	REVISED -			SHEET NO. 9 OF 105 SHEETS		STA. 293+60.00 TO STA. 293+50.00		<b>XS-TUS45-09</b>		
						CONTRACT NO. 60M62		ILLINOIS FED. AID PROJECT				

BY	DATE
FINAL SURVEY	SURVEYED
NOTE BOOK	PLOTTED
NO.	TEMPLATE
	AREAS CHECKED

BY	DATE
ORIGINAL SURVEY	SURVEYED
NOTE BOOK	PLOTTED
NO.	TEMPLATE
	AREAS CHECKED

100 S. WACKER DR.  
 CHICAGO, IL 60606  
 TEL (312) 939-0000  
 FAX (312) 939-4198



FILE NAME = D:\60M62-SHT-XSST11.dgn

USER NAME = Anthony.Plutz	DESIGNED - TRK	REVISED -
	DRAWN - TRK	REVISED -
PLOT SCALE = 20.0000' / in.	CHECKED - MJT	REVISED -
PLOT DATE = 3/13/2013	DATE - 03/13/13	REVISED -

**STATE OF ILLINOIS  
 DEPARTMENT OF TRANSPORTATION**

**US 45 TEMPORARY PAVEMENT CROSS SECTIONS**  
 SCALE: 1"=10'H; 1"=5' V SHEET NO. 10 OF 105 SHEETS STA. 298+00.00 TO STA. 298+60.00

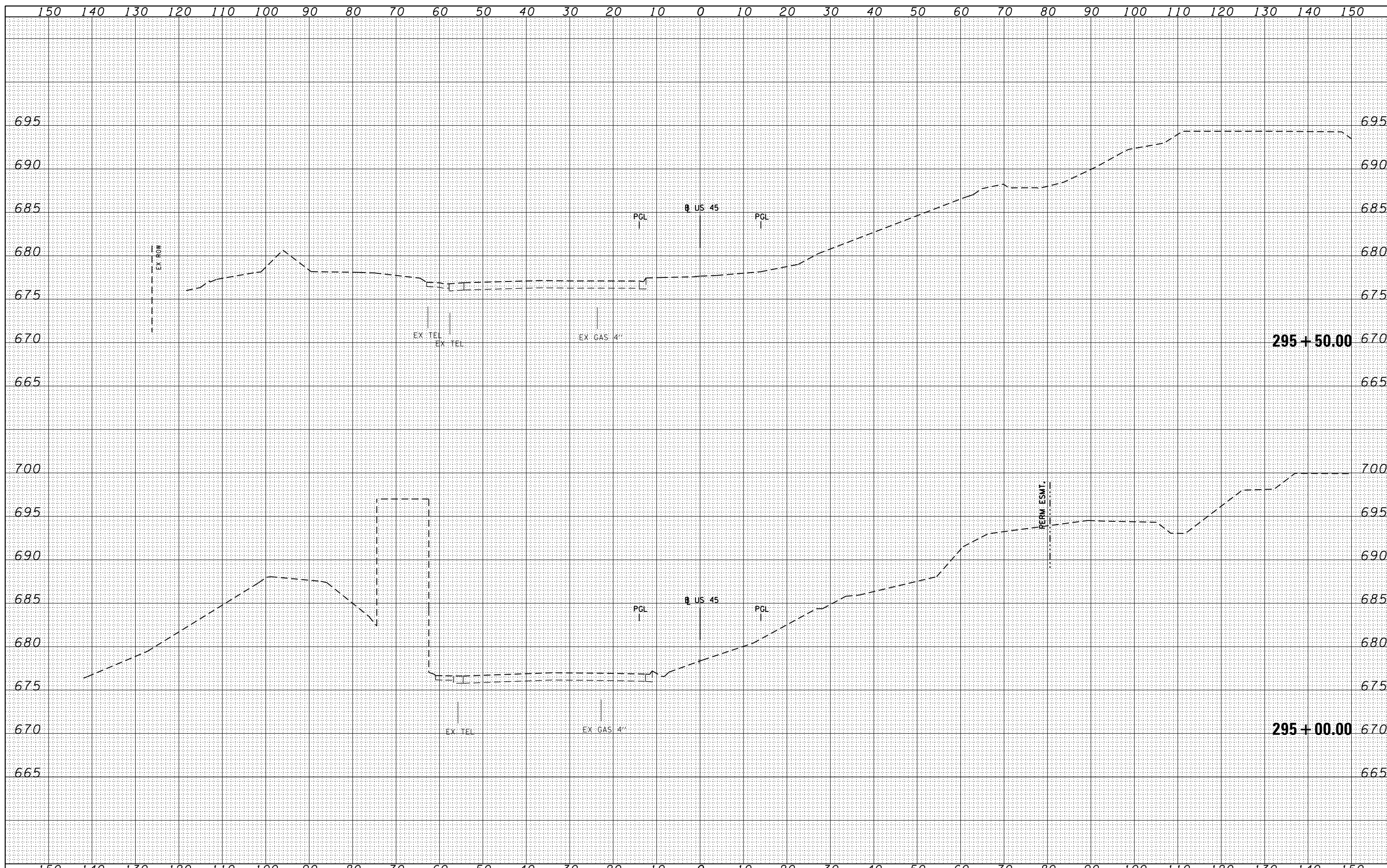
F.A.P. RTE.	SECTION	COUNTY	TOTAL SHEETS	SHEET NO.
330	103R-5	COOK	778	505
XS-TUS45-10			CONTRACT NO. 60M62	
ILLINOIS FED. AID PROJECT				



DATE: \_\_\_\_\_  
 BY: \_\_\_\_\_  
 SURVEYED: \_\_\_\_\_  
 PLOTTED: \_\_\_\_\_  
 TEMPLATE: \_\_\_\_\_  
 AREAS: \_\_\_\_\_  
 CHECKED: \_\_\_\_\_

DATE: \_\_\_\_\_  
 BY: \_\_\_\_\_  
 SURVEYED: \_\_\_\_\_  
 PLOTTED: \_\_\_\_\_  
 TEMPLATE: \_\_\_\_\_  
 AREAS: \_\_\_\_\_  
 CHECKED: \_\_\_\_\_

100 S. WACKER DR.  
 CHICAGO, IL 60606  
 TEL: (312) 933-1000  
 FAX: (312) 933-4198

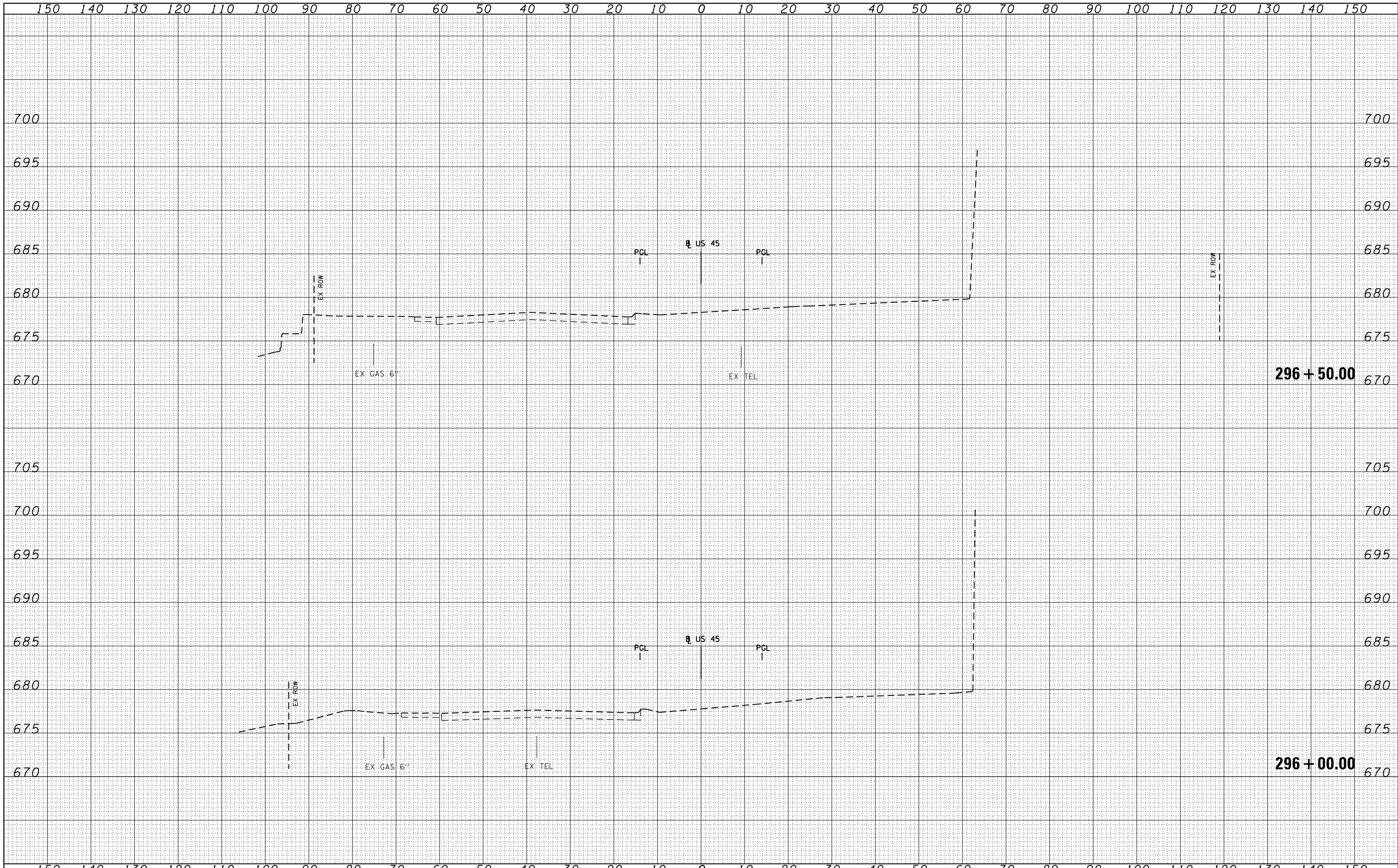


FILE NAME =	USER NAME = Anthony.Plutz	DESIGNED - TRK	REVISED -	<b>STATE OF ILLINOIS</b> <b>DEPARTMENT OF TRANSPORTATION</b>  <b>US 45 TEMPORARY PAVEMENT CROSS SECTIONS</b>  SCALE: 1"=10'H, 1"=5'      SHEET NO. 12 OF 105 SHEETS      STA. 295+00.00 TO STA. 295+50.00	F.A.P. RTE.	SECTION	COUNTY	TOTAL SHEETS	SHEET NO.
D160M62-SHT-XSSHT11.dgn		DRAWN - TRK	REVISED -		330	103R-5	COOK	778	507
		CHECKED - MJT	REVISED -		<b>XS-TUS45-12</b>		CONTRACT NO. 60M62		
		DATE - 03/13/13	REVISED -		ILLINOIS FED. AID PROJECT				

BY	DATE
SURVEYED	
PLOTTED	
TEMPLATE	
AREAS CHECKED	
FINAL SURVEY NO.	
NOTE BOOK NO.	
AREAS CHECKED	

BY	DATE
SURVEYED	
PLOTTED	
TEMPLATE	
AREAS CHECKED	
ORIGINAL SURVEY NO.	
NOTE BOOK NO.	
AREAS CHECKED	

100 S. WACKER DR.  
 CHICAGO, IL 60606  
 TEL 312/939-0000  
 FAX 312/939-4198



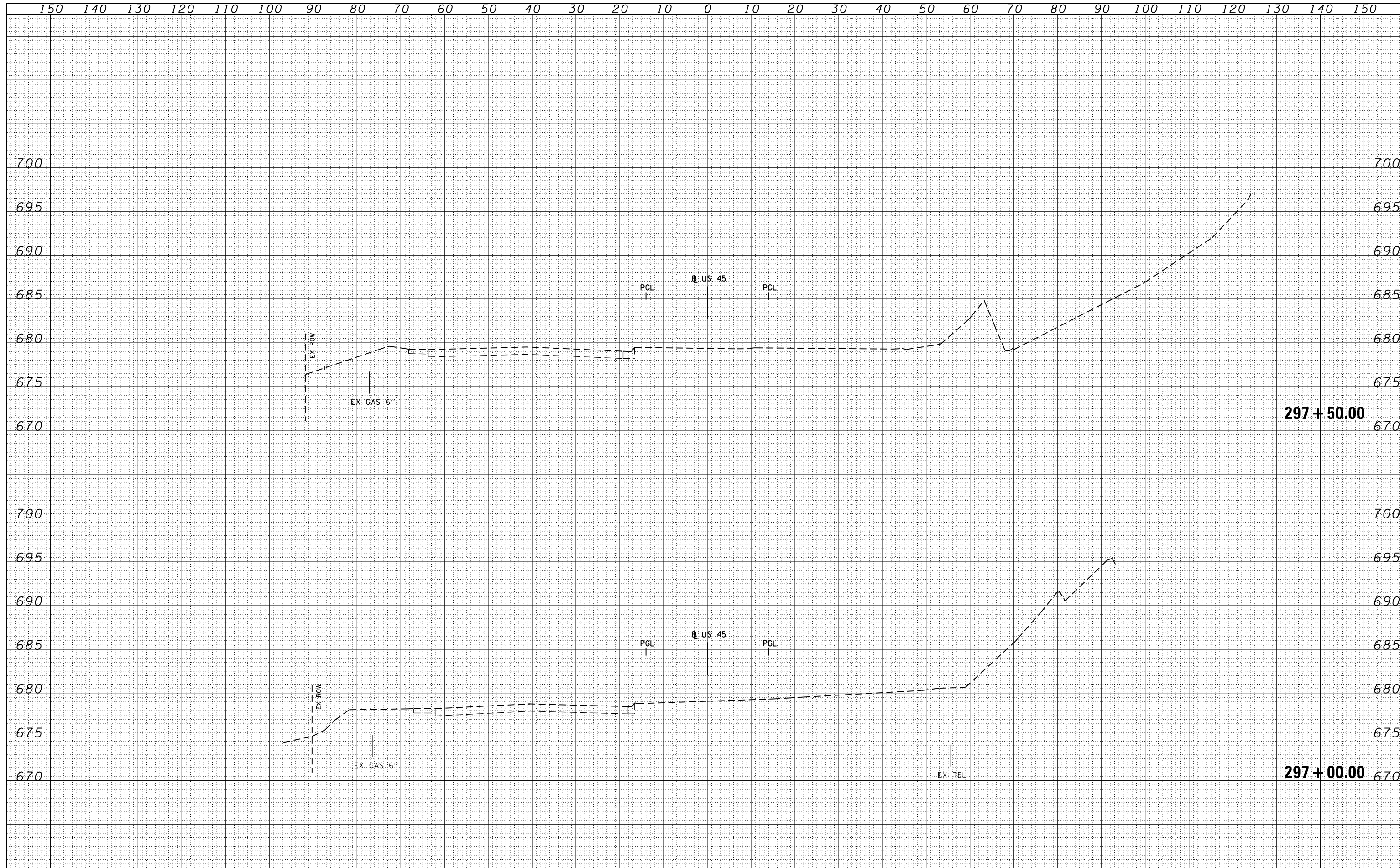
FILE NAME =	USER NAME = Anthony.Plutz	DESIGNED - TRK	REVISSED -	<b>STATE OF ILLINOIS</b> <b>DEPARTMENT OF TRANSPORTATION</b>	<b>US 45 TEMPORARY PAVEMENT CROSS SECTIONS</b> - SCALE: 1"=10'H; 1"=5'V	F.A.P. RTE.	SECTION	COUNTY	TOTAL SHEETS	SHEET NO.
D160M62-SHT-XSSH11.dgn		DRAWN - TRK	REVISSED -			330	103R-5	COOK	778	508
		CHECKED - MJT	REVISSED -			<b>XS-TUS45-13</b>		CONTRACT NO. 60M62		
		DATE - 03/13/13	REVISSED -			ILLINOIS FED. AID PROJECT				



DATE	
BY	
FINISHED SURVEY	
PLOTTED	
TEMPLATE	
NOTE BOOK	
AREAS CHECKED	
NO.	

DATE	
BY	
ORIGINAL SURVEY	
PLOTTED	
TEMPLATE	
NOTE BOOK	
AREAS CHECKED	
NO.	

100 S. WACKER DR.  
 CHICAGO, IL 60606  
 TEL 312/939-4000  
 FAX 312/939-4198



FILE NAME = D160M62-SHT-XSSHT11.dgn

USER NAME = Anthony.Plutz	DESIGNED - TRK	REVISED -
	DRAWN - TRK	REVISED -
PLOT SCALE = 20.0000' / in.	CHECKED - MJT	REVISED -
PLOT DATE = 3/13/2013	DATE - 03/13/13	REVISED -

**STATE OF ILLINOIS  
 DEPARTMENT OF TRANSPORTATION**

**US 45 TEMPORARY PAVEMENT CROSS SECTIONS**

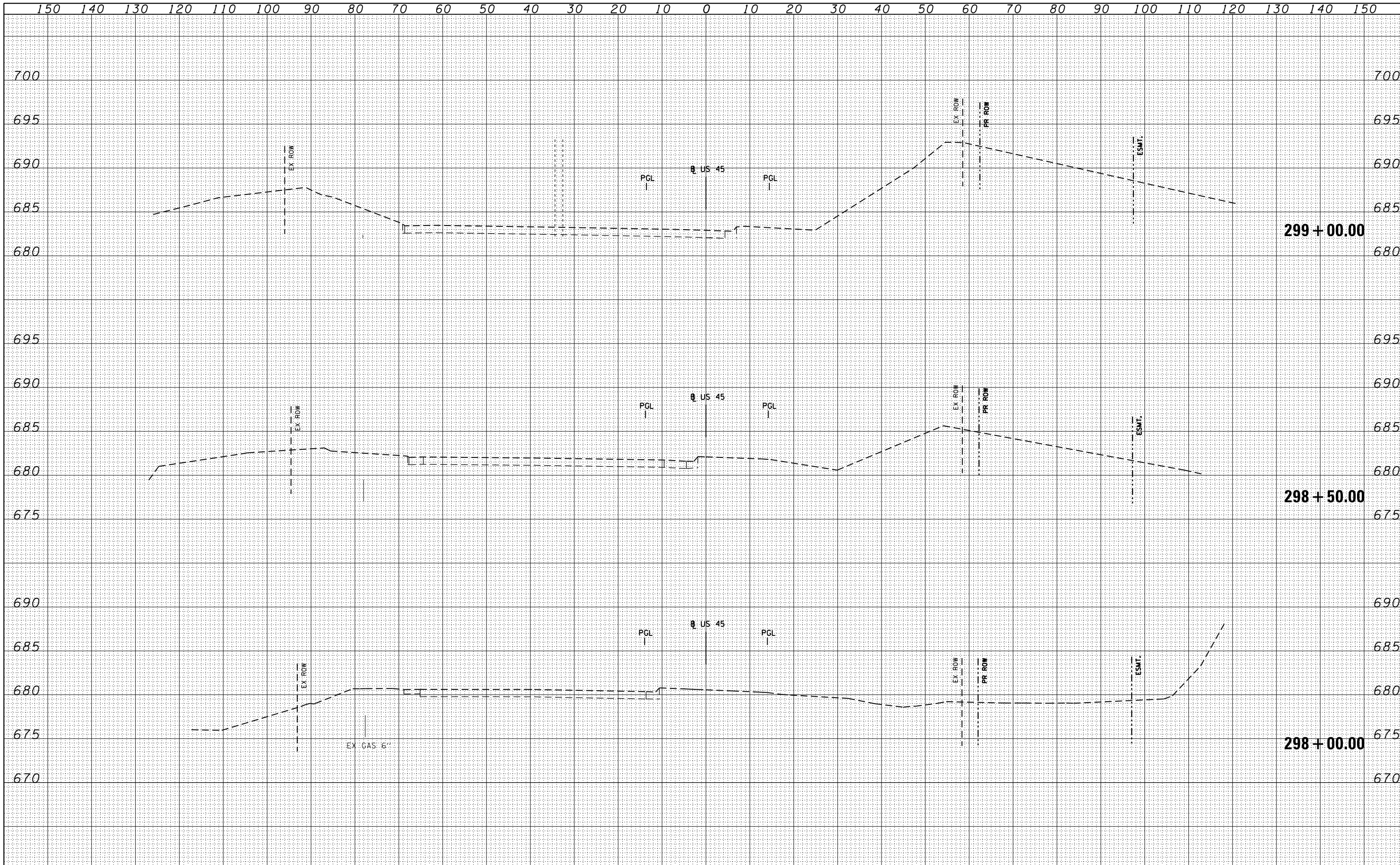
SCALE: 1"=10'H; 1"=5'    SHEET NO. 14 OF 105 SHEETS    STA. 299+60.00 TO STA. 300+50.00

F.A.P. RTE.	SECTION	COUNTY	TOTAL SHEETS	SHEET NO.
330	103R-5	COOK	778	509
XS-TUS45-14			CONTRACT NO. 60M62	
ILLINOIS FED. AID PROJECT				

DATE	BY
SURVEYED	FINISHED
PLOTTED	PLANNED
TEMPLATE	NOTES
AREAS	CHECKED

DATE	BY
SURVEYED	FINISHED
PLOTTED	PLANNED
TEMPLATE	NOTES
AREAS	CHECKED

100 S. WACKER DR.  
 CHICAGO, IL 60606  
 TEL 312/939-4000  
 FAX 312/939-4098



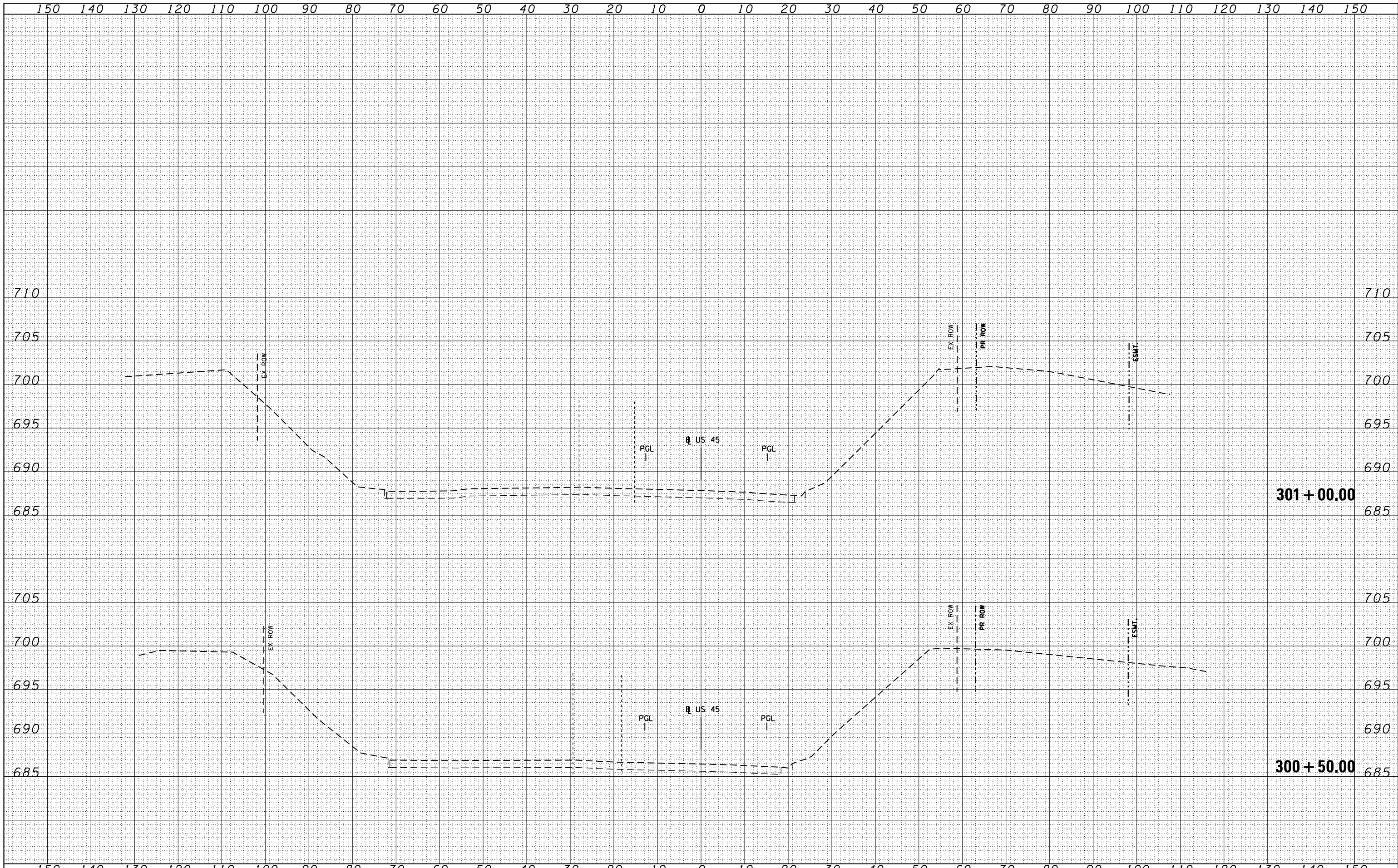
FILE NAME = D160M62-SHT-XSSHT11.dgn	USER NAME = Anthony.Plutz	DESIGNED - TRK	REVISÉ -	<b>STATE OF ILLINOIS</b> <b>DEPARTMENT OF TRANSPORTATION</b>	<b>US 45 TEMPORARY PAVEMENT CROSS SECTIONS</b> - SCALE: 1"=10'H; 1"=5'	SHEET NO. 15 OF 105 SHEETS STA. 308+60.00 TO STA. 309+00.00	F.A.P. RTE. 330	SECTION 103R-5	COUNTY COOK	TOTAL SHEETS 778	SHEET NO. 510
PLOT SCALE = 20.0000' / in.	CHECKED - MJT	REVISÉ -	<b>XS-TUS45-15</b>				CONTRACT NO. 60M62				
PLOT DATE = 3/13/2013	DATE - 03/13/13	REVISÉ -	ILLINOIS FED. AID PROJECT								



DATE	
BY	
SURVEYED	
PLOTTED	
TEMPLATE	
AREAS	
CHECKED	
FINAL SURVEY	
NOTE BOOK	
NO.	

DATE	
BY	
SURVEYED	
PLOTTED	
TEMPLATE	
AREAS	
CHECKED	
ORIGINAL SURVEY	
NOTE BOOK	
NO.	

100 S. WACKER DR.  
 CHICAGO, IL 60606  
 TEL 312-939-4000  
 FAX 312-939-4198

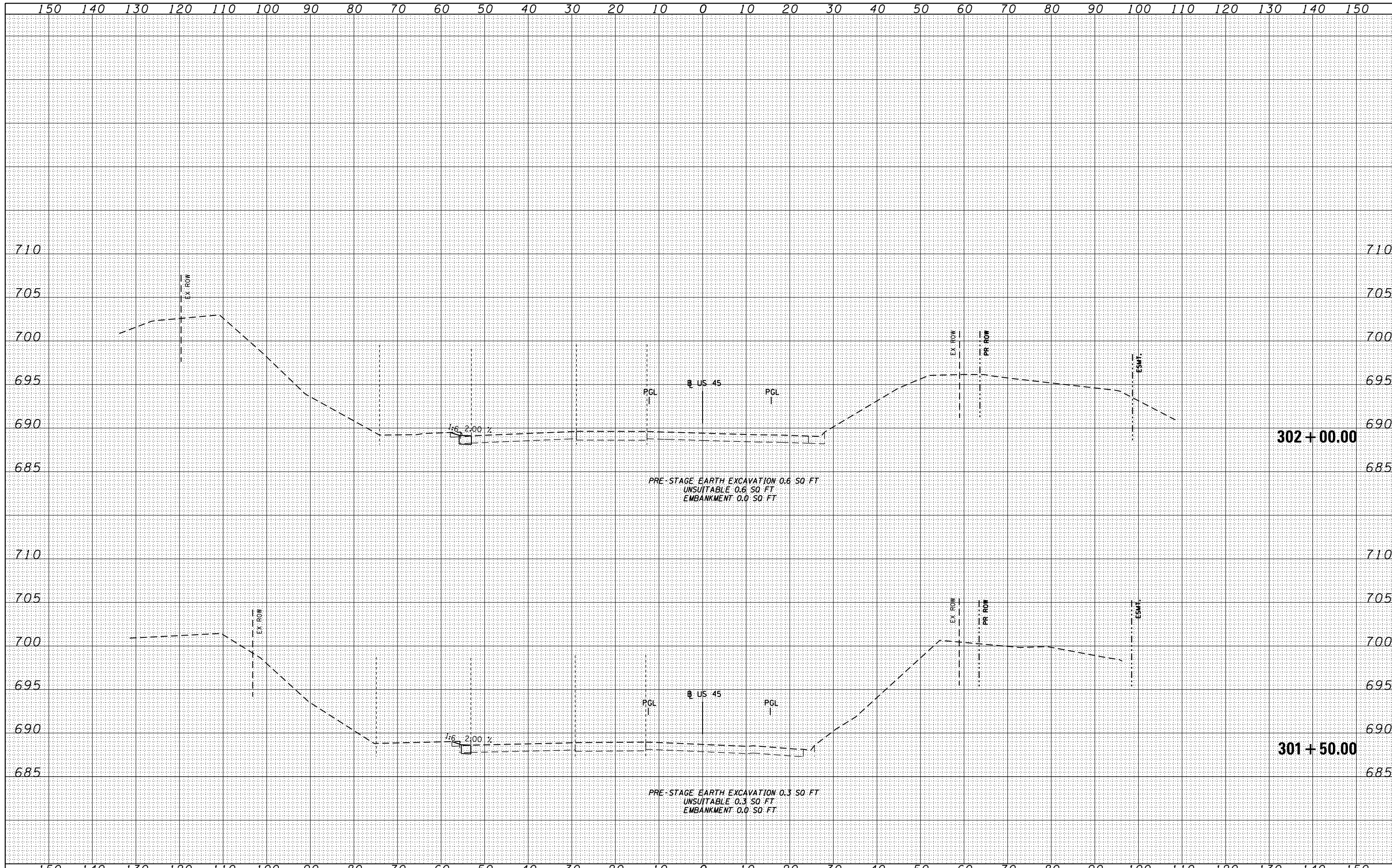


FILE NAME = D:\6062-SHT-XSSH11.dgn	USER NAME = Anthony.Plutz	DESIGNED - TRK	REVISED -	<b>STATE OF ILLINOIS</b> <b>DEPARTMENT OF TRANSPORTATION</b>	<b>US 45 TEMPORARY PAVEMENT CROSS SECTIONS</b> SCALE: 1"=10'H; 1"=5'V SHEET NO. 17 OF 105 SHEETS STA. 300+50.00 TO STA. 302+50.00	F.A.P. RTE. 330	SECTION 103R-5	COUNTY COOK	TOTAL SHEETS 778	SHEET NO. 512		
	PLOT SCALE = 20.0000' / in.	CHECKED - MJT	REVISED -			<b>XS-TUS45-17</b>		CONTRACT NO. 60M62				
	PLOT DATE = 3/13/2013	DATE - 03/13/13	REVISED -			ILLINOIS FED. AID PROJECT						

DATE	
BY	
FINISHED	
SURVEYED	
PLOTTED	
TEMPLATE	
NOTE BOOK	
AREAS	
CHECKED	
NO.	

DATE	
BY	
ORIGINAL	
SURVEY	
PLOTTED	
TEMPLATE	
NOTE BOOK	
AREAS	
CHECKED	
NO.	

100 S. WACKER DR.  
 CHICAGO, IL 60606  
 TEL 312/939-0000  
 FAX 312/939-0998



FILE NAME :	USER NAME : Anthony.Plutz
D160M62-SHT-XSSH11.dgn	DESIGNED - TRK
	DRAWN - TRK
	CHECKED - MJT
	DATE - 03/13/13
	REVISER -
	REVISER -
	REVISER -
	REVISER -

PLOT SCALE :	20.0000' / in.
PLOT DATE :	3/13/2013

STATE OF ILLINOIS  
 DEPARTMENT OF TRANSPORTATION

US 45 TEMPORARY PAVEMENT CROSS SECTIONS


SCALE: 1"=10'H; 1"=5' SHEET NO. 18 OF 105 SHEETS STA. 301+50.00 TO STA. 302+00.00

F.A.P. RTE.	SECTION	COUNTY	TOTAL SHEETS	SHEET NO.
330	103R-5	COOK	778	513
XS-TUS45-18			CONTRACT NO. 60M62	
ILLINOIS FED. AID PROJECT				

BY	DATE

BY	DATE

100 S. WACKER DR.  
 SUITE 200  
 CHICAGO, IL 60606  
 TEL 312/939-4000  
 FAX 312/939-4098



FILE NAME :	D160M62-SHT-XSSH11.dgn
-------------	------------------------

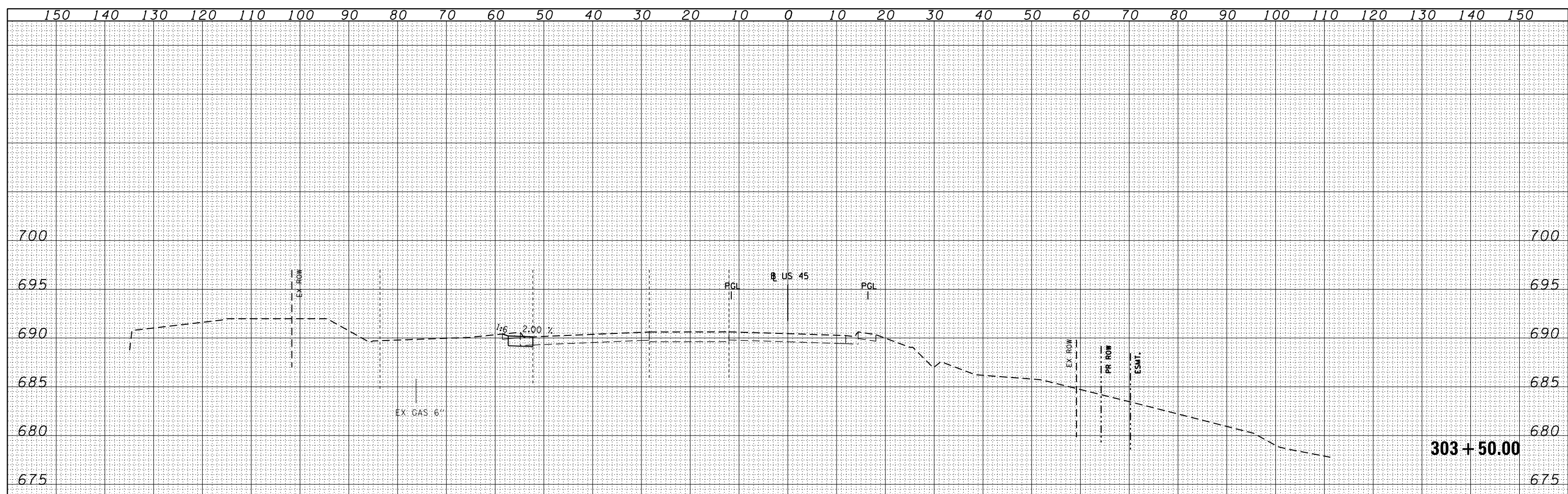
USER NAME :	Anthony.Plutz
DESIGNED :	TRK
DRAWN :	TRK
CHECKED :	MJT
DATE :	03/13/13
REVISIONS:	REVISIONS:

**STATE OF ILLINOIS  
 DEPARTMENT OF TRANSPORTATION**

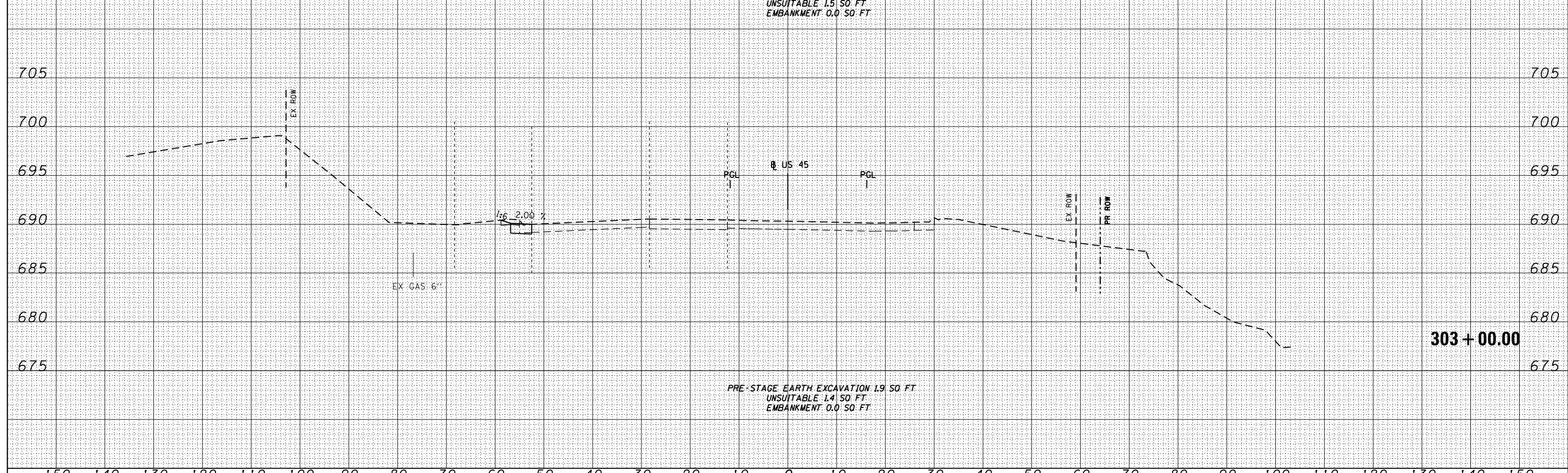
**US 55 TEMPORARY PAVEMENT CROSS SECTIONS**  
 SCALE: 1"=10'H; 1"=5'    SHEET NO. 19 OF 105 SHEETS    STA. 302+00.00 TO STA. 302+50.00

F.A.P. RTE.	SECTION	COUNTY	TOTAL SHEETS	SHEET NO.
330	103R-5	COOK	778	514
XS-TUS45-19			CONTRACT NO. 60M62	
ILLINOIS FED. AID PROJECT				

BY	DATE
FINISHED SURVEY	SURVEYED
NOTE BOOK	PLOTTED
NO.	TEMPLATE
	AREAS
	CHECKED



BY	DATE
ORIGINAL SURVEY	SURVEYED
NOTE BOOK	PLOTTED
NO.	TEMPLATE
	AREAS
	CHECKED



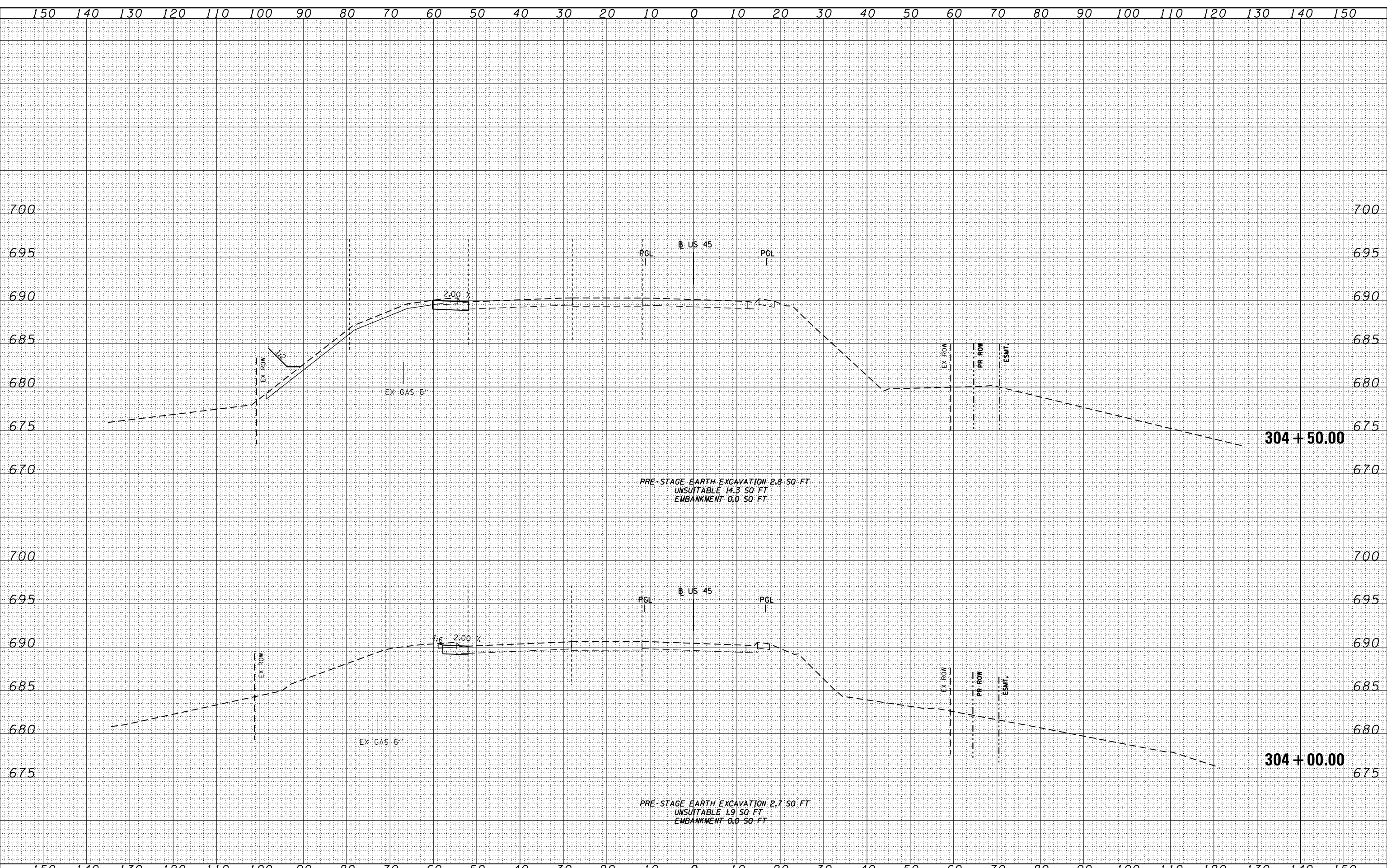
URS  
100 S. WACKER DR.  
CHICAGO, IL 60606  
TEL 312/939-1000  
FAX 312/939-4198

FILE NAME -	USER NAME - Anthony.Plutz	DESIGNED - TRK	REVISED -	<b>STATE OF ILLINOIS</b> <b>DEPARTMENT OF TRANSPORTATION</b>	<b>US 45 TEMPORARY PAVEMENT CROSS SECTIONS</b>		<table border="1"> <tr> <th>F.A.P. RTE.</th> <th>SECTION</th> <th>COUNTY</th> <th>TOTAL SHEETS</th> <th>SHEET NO.</th> </tr> <tr> <td>330</td> <td>103R-5</td> <td>COOK</td> <td>778</td> <td>515</td> </tr> <tr> <td colspan="3">XS-TUS45-20</td> <td colspan="2">CONTRACT NO. 60M62</td> </tr> <tr> <td colspan="5">ILLINOIS FED. AID PROJECT</td> </tr> </table>	F.A.P. RTE.	SECTION	COUNTY	TOTAL SHEETS	SHEET NO.	330	103R-5	COOK	778	515	XS-TUS45-20			CONTRACT NO. 60M62		ILLINOIS FED. AID PROJECT				
F.A.P. RTE.	SECTION	COUNTY	TOTAL SHEETS		SHEET NO.																						
330	103R-5	COOK	778		515																						
XS-TUS45-20			CONTRACT NO. 60M62																								
ILLINOIS FED. AID PROJECT																											
D160M62-SHT-XSSHT11.dgn		DRAWN - TRK	REVISED -	SCALE: 1"=10'H; 1"=5'V	SHEET NO. 20 OF 105 SHEETS	STA. 303+00.00 TO STA. 303+50.00																					
		CHECKED - MJT	REVISED -																								
		DATE - 03/13/13	REVISED -																								

BY	DATE

ORIGINAL SURVEY	SURVEYED
NOTE BOOK	PLOTTED
NO.	TEMPLATE
	AREAS
	CHECKED

100 S. WACKER DR.  
 SUITE 200  
 CHICAGO, IL 60606  
 TEL (312) 539-1000  
 FAX (312) 539-4198



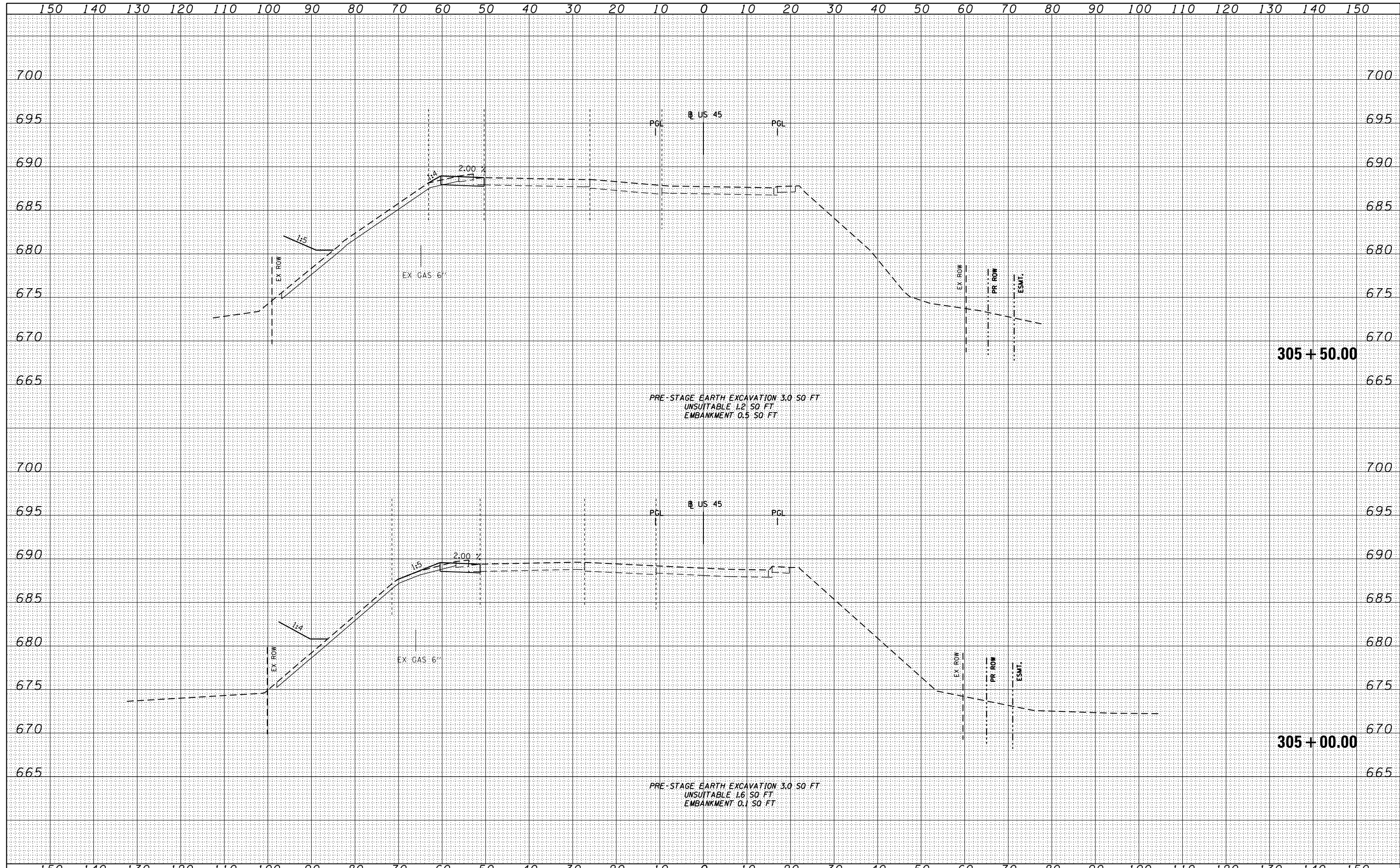
FILE NAME = D160M62-SHT-XSSH11.dgn	USER NAME = Anthony.Plutz	DESIGNED - TRK	REVISD -	SCALE: 1"=10'H; 1"=5' V	SHEET NO. 21 OF 105 SHEETS	STA. 304+00.00 TO STA. 304+00.00	F.A.P. RTE. 330	SECTION 103R-5	COUNTY COOK	TOTAL SHEETS 778	SHEET NO. 516
PLOT SCALE = 20.0000' / in.	CHECKED - MJT	REVISD -		STATE OF ILLINOIS DEPARTMENT OF TRANSPORTATION			XS-TUS45-21			CONTRACT NO. 60M62	
PLOT DATE = 3/13/2013	DATE - 03/13/13	REVISD -		US 45 TEMPORARY PAVEMENT CROSS SECTIONS			ILLINOIS FED. AID PROJECT				



DATE	
BY	
SURVEYED	
PLOTTED	
TEMPLATE	
NOTE BOOK	
AREAS CHECKED	
NO.	

DATE	
BY	
SURVEYED	
PLOTTED	
TEMPLATE	
NOTE BOOK	
AREAS CHECKED	
NO.	

100 S. WACKER DR.  
 CHICAGO, IL 60606  
 TEL (312) 939-4000  
 FAX (312) 939-4198



FILE NAME =	USER NAME = Anthony.Plutz	DESIGNED - TRK	REVISIED -
D160M62-SHT-XSSHT11.dgn		DRAWN - TRK	REVISIED -
		CHECKED - MJT	REVISIED -
		DATE - 03/13/13	REVISIED -

SCALE = 20.0000' / in.	
PLOT DATE = 3/13/2013	

**STATE OF ILLINOIS  
 DEPARTMENT OF TRANSPORTATION**

**US 45 TEMPORARY PAVEMENT CROSS SECTIONS**

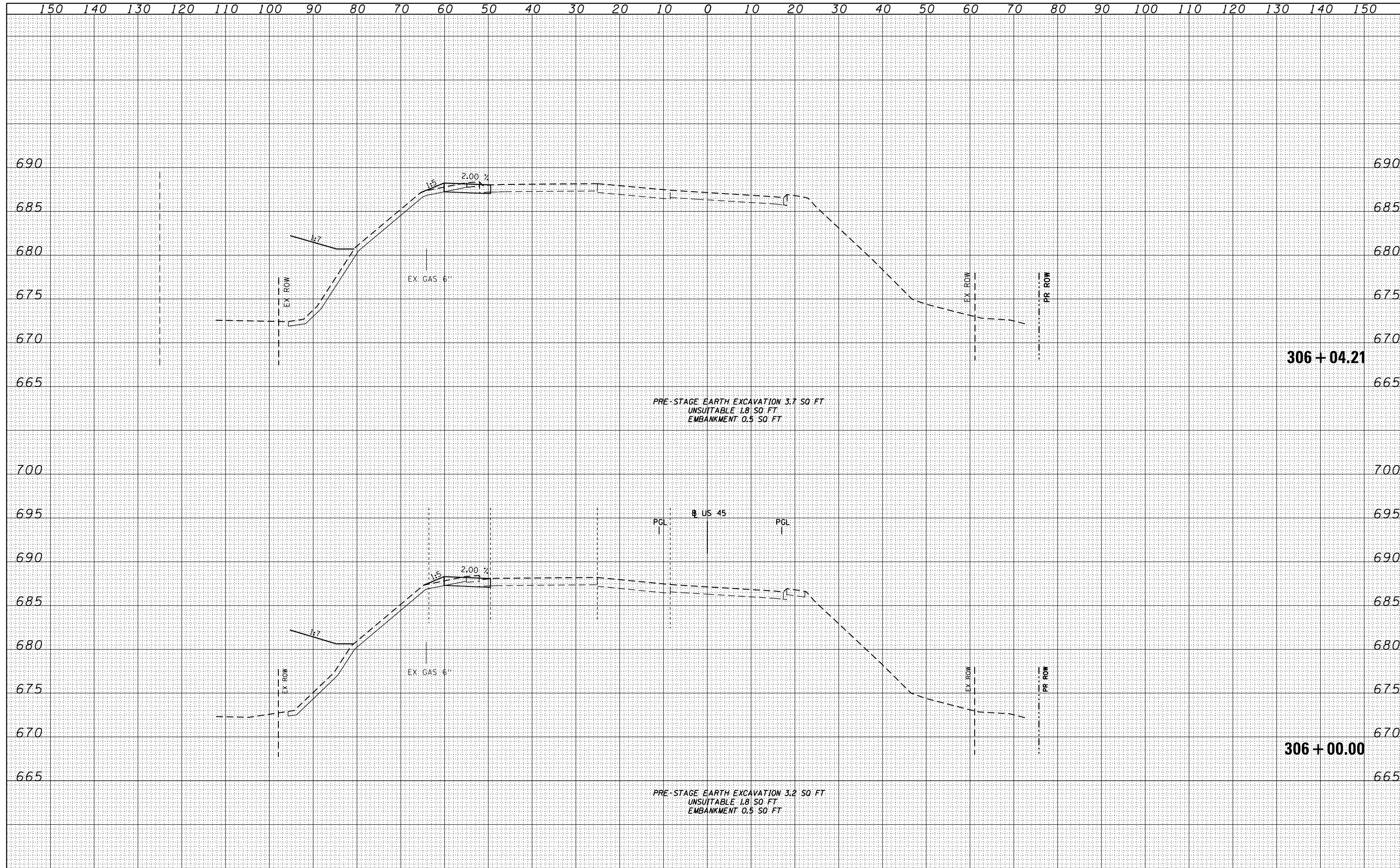
SCALE: 1"=10'H; 1"=5' V SHEET NO. 22 OF 105 SHEETS STA. 306+80.00 TO STA. 308+80.00

F.A.P. RTE.	SECTION	COUNTY	TOTAL SHEETS	SHEET NO.
330	103R-5	COOK	778	517
<b>XS-TUS45-22</b>			<b>CONTRACT NO. 60M62</b>	
ILLINOIS FED. AID PROJECT				

DATE	
BY	
FINISHED	
SURVEYED	
PLOTTED	
TEMPLATE	
NOTE BOOK	
AREAS CHECKED	
NO.	

DATE	
BY	
ORIGINAL	
SURVEY	
PLOTTED	
TEMPLATE	
NOTE BOOK	
AREAS CHECKED	
NO.	

100 S. WACKER DR.  
 CHICAGO, IL 60606  
 TEL (312) 939-4000  
 FAX (312) 939-4098



FILE NAME = D160M62-SHT-XSSH11.dgn

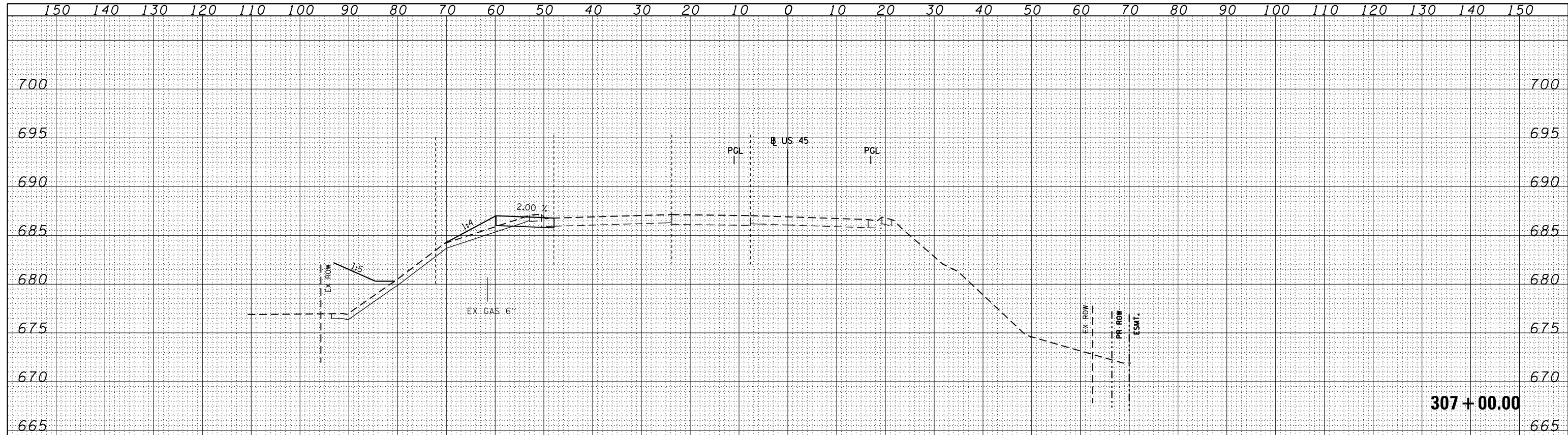
USER NAME = Anthony.Plutz	DESIGNED - TRK	REVISED -
	DRAWN - TRK	REVISED -
PLOT SCALE = 20.0000' / in.	CHECKED - MJT	REVISED -
PLOT DATE = 3/13/2013	DATE - 03/13/13	REVISED -

STATE OF ILLINOIS  
 DEPARTMENT OF TRANSPORTATION

US 45 TEMPORARY PAVEMENT CROSS SECTIONS  
 SCALE: 1"=10'H; 1"=5'V SHEET NO. 23 OF 105 SHEETS STA. 306+00.00 TO STA. 306+08.00

F.A.P. RTE.	SECTION	COUNTY	TOTAL SHEETS	SHEET NO.
330	103R-5	COOK	778	518
XS-TUS45-23			CONTRACT NO. 60M62	
ILLINOIS FED. AID PROJECT				

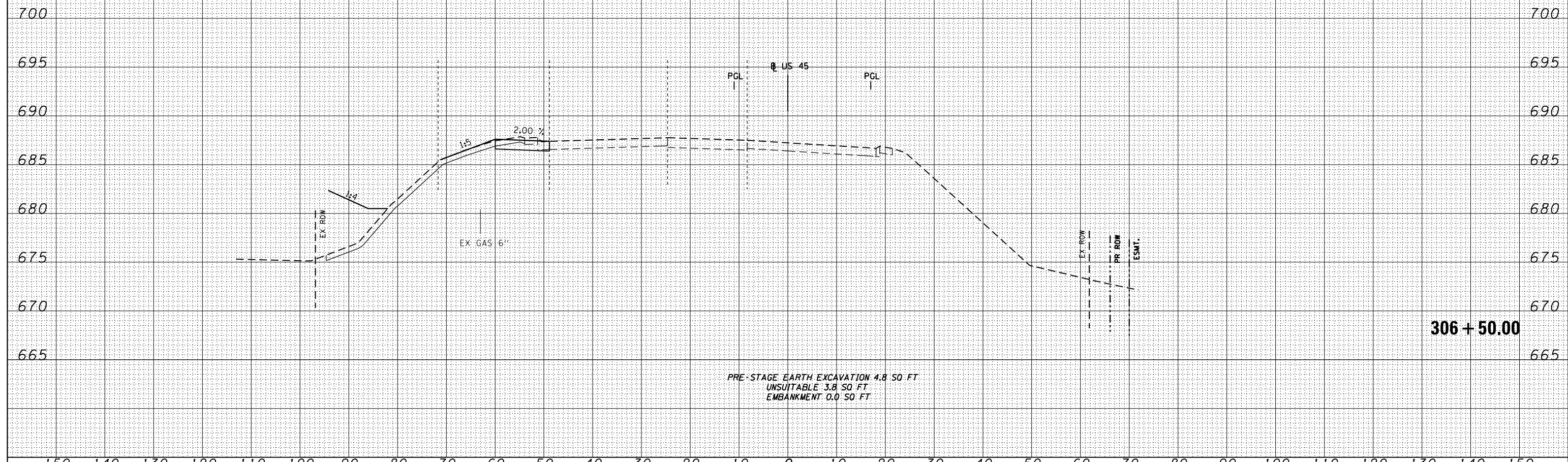
DATE	
BY	
FINISHED	
PLOTTED	
TEMPLATE	
NOTE BOOK	
AREAS CHECKED	
NO.	



PRE-STAGE EARTH EXCAVATION 2.9 SO.FT  
 UNSUITABLE 2.5 SO.FT  
 EMBANKMENT 4.7 SO.FT

**307+00.00**

DATE	
BY	
ORIGINAL SURVEY	
PLOTTED	
TEMPLATE	
AREAS CHECKED	
NO.	



PRE-STAGE EARTH EXCAVATION 4.8 SO.FT  
 UNSUITABLE 3.8 SO.FT  
 EMBANKMENT 0.0 SO.FT

**306+50.00**

100 S. WACKER DR.  
 CHICAGO, IL 60606  
 TEL (312) 939-1000  
 FAX (312) 939-4198

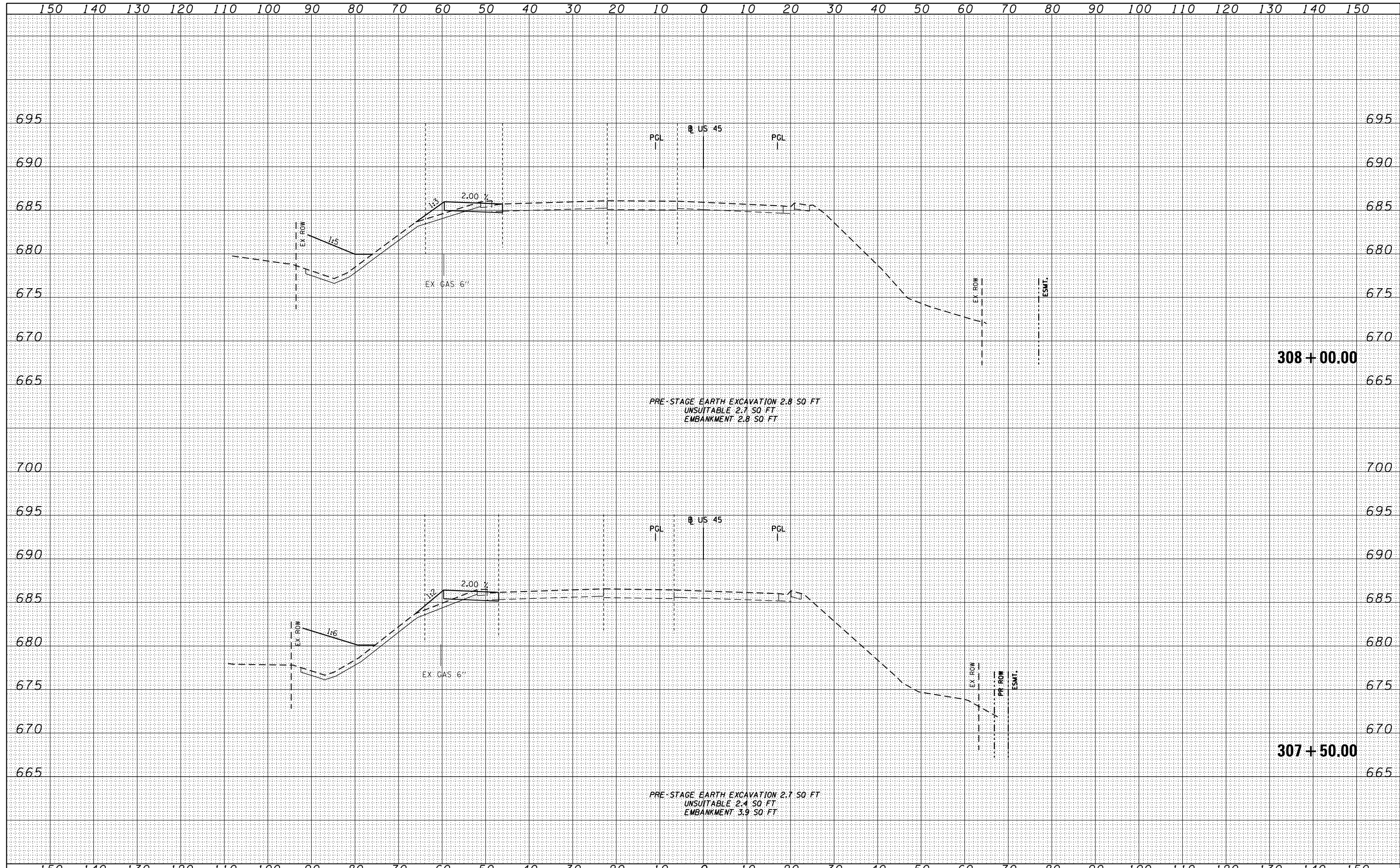


FILE NAME = D160M62-SHT-XSSHT11.dgn	USER NAME = Anthony.Plutz	DESIGNED - TRK	REVISIED -	<b>STATE OF ILLINOIS</b> <b>DEPARTMENT OF TRANSPORTATION</b> <b>US 45 TEMPORARY PAVEMENT CROSS SECTIONS</b> SCALE: 1"=10'H; 1"=5'V SHEET NO. 24 OF 105 SHEETS STA. 306+50.00 TO STA. 309+00.00	F.A.P. RTE. 330	SECTION 103R-5	COUNTY COOK	TOTAL SHEETS 778	SHEET NO. 519	
	PLOT SCALE = 20.0000' / in.	DRAWN - TRK	REVISIED -		<b>XS-TUS45-24</b>		CONTRACT NO. 60M62			
	PLOT DATE = 3/13/2013	CHECKED - MJT	REVISIED -		ILLINOIS FED. AID PROJECT					
		DATE - 03/13/13	REVISIED -							

DATE	
BY	
FINISHED	
NO. OF SHEETS	
DATE	
BY	
FINISHED	
NO. OF SHEETS	
DATE	
BY	
FINISHED	
NO. OF SHEETS	

DATE	
BY	
FINISHED	
NO. OF SHEETS	
DATE	
BY	
FINISHED	
NO. OF SHEETS	
DATE	
BY	
FINISHED	
NO. OF SHEETS	

100 S. WACKER DR.  
 CHICAGO, IL 60606  
 TEL (312) 939-4000  
 FAX (312) 939-4198



FILE NAME =  
 D160M62-SHT-XSSHT11.dgn

USER NAME = Anthony.Plutz	DESIGNED - TRK	REVISED -
	DRAWN - TRK	REVISED -
PLOT SCALE = 20.0000' / in.	CHECKED - MJT	REVISED -
PLOT DATE = 3/13/2013	DATE - 03/13/13	REVISED -

STATE OF ILLINOIS  
 DEPARTMENT OF TRANSPORTATION

US 45 TEMPORARY PAVEMENT CROSS SECTIONS

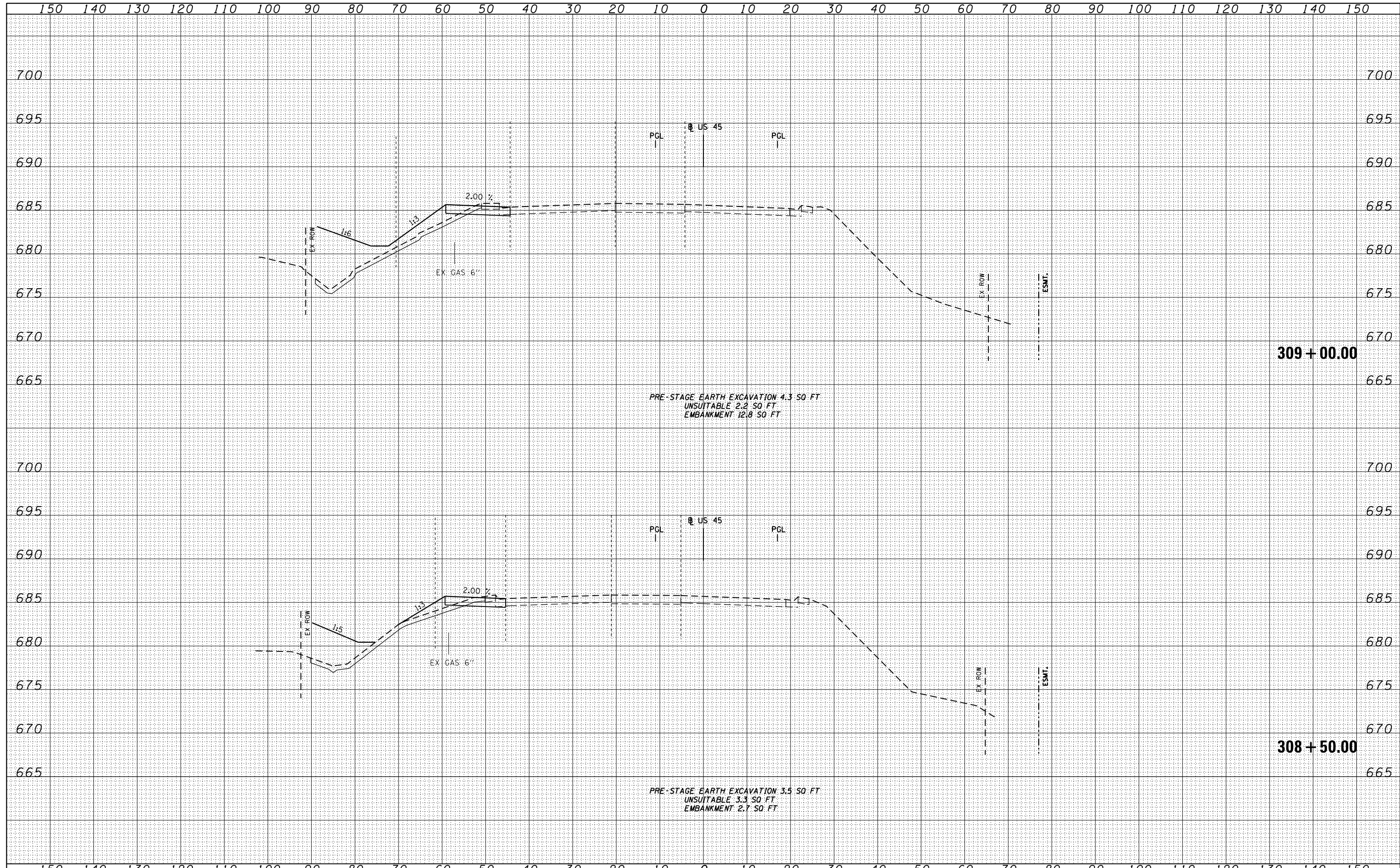
SCALE: 1"=10'H; 1"=5' V SHEET NO. 25 OF 105 SHEETS STA. 309+59.80 TO STA. 308+00.00

F.A.P. RTE.	SECTION	COUNTY	TOTAL SHEETS	SHEET NO.
330	103R-5	COOK	778	520
XS-TUS45-25			CONTRACT NO. 60M62	
ILLINOIS FED. AID PROJECT				

DATE	
BY	
FINISHED SURVEY	
PLOTTED	
TEMPLATE	
NOTE BOOK	
AREAS CHECKED	
NO.	

DATE	
BY	
ORIGINAL SURVEY	
PLOTTED	
TEMPLATE	
NOTE BOOK	
AREAS CHECKED	
NO.	

100 S. WACKER DR.  
 CHICAGO, IL 60606  
 TEL (312) 939-1000  
 FAX (312) 939-4198



FILE NAME =	DI60M62-SHT-XSSHT11.dgn
-------------	-------------------------

USER NAME = Anthony.Plutz	DESIGNED - TRK	REVISIED -
	DRAWN - TRK	REVISIED -
PLOT SCALE = 20.0000' / in.	CHECKED - MJT	REVISIED -
PLOT DATE = 3/13/2013	DATE - 03/13/13	REVISIED -

STATE OF ILLINOIS  
 DEPARTMENT OF TRANSPORTATION

US 45 TEMPORARY PAVEMENT CROSS SECTIONS

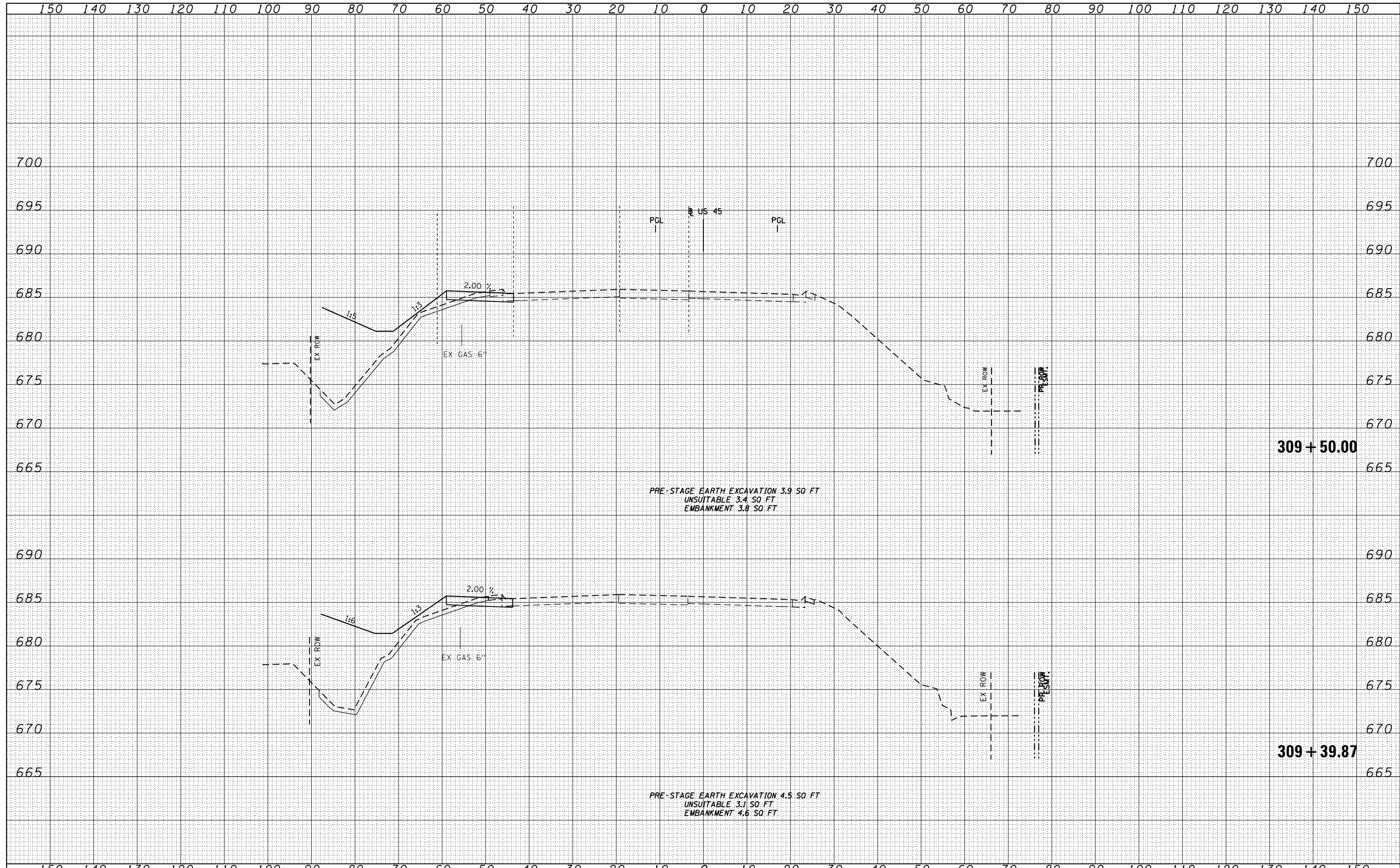
SCALE: 1"=10'H; 1"=5' SHEET NO. 26 OF 105 SHEETS STA. 308+60.00 TO STA. 309+50.00

F.A.P. RTE.	SECTION	COUNTY	TOTAL SHEETS	SHEET NO.
330	103R-5	COOK	778	521
XS-TUS45-26			CONTRACT NO. 60M62	
ILLINOIS FED. AID PROJECT				

DATE	
BY	
SURVEYED	
PLOTTED	
TEMPLATE	
AREAS CHECKED	
FINAL SURVEY	
NOTE BOOK	
NO.	

DATE	
BY	
SURVEYED	
PLOTTED	
TEMPLATE	
AREAS CHECKED	
ORIGINAL SURVEY	
NOTE BOOK	
NO.	

100 S. WACKER DR.  
 SUITE 200  
 CHICAGO, IL 60606  
 TEL 312/939-4000  
 FAX 312/939-4098



FILE NAME =	USER NAME = Anthony.Plutz	DESIGNED -	TRK	REVISED -
D160M62-SHT-XSSHT11.dgn		DRAWN -	TRK	REVISED -
		CHECKED -	MJT	REVISED -
		DATE -	03/13/13	REVISED -

PLOT SCALE = 20.0000' / in.				
PLOT DATE = 3/13/2013				

STATE OF ILLINOIS  
 DEPARTMENT OF TRANSPORTATION

US 45 TEMPORARY PAVEMENT CROSS SECTIONS

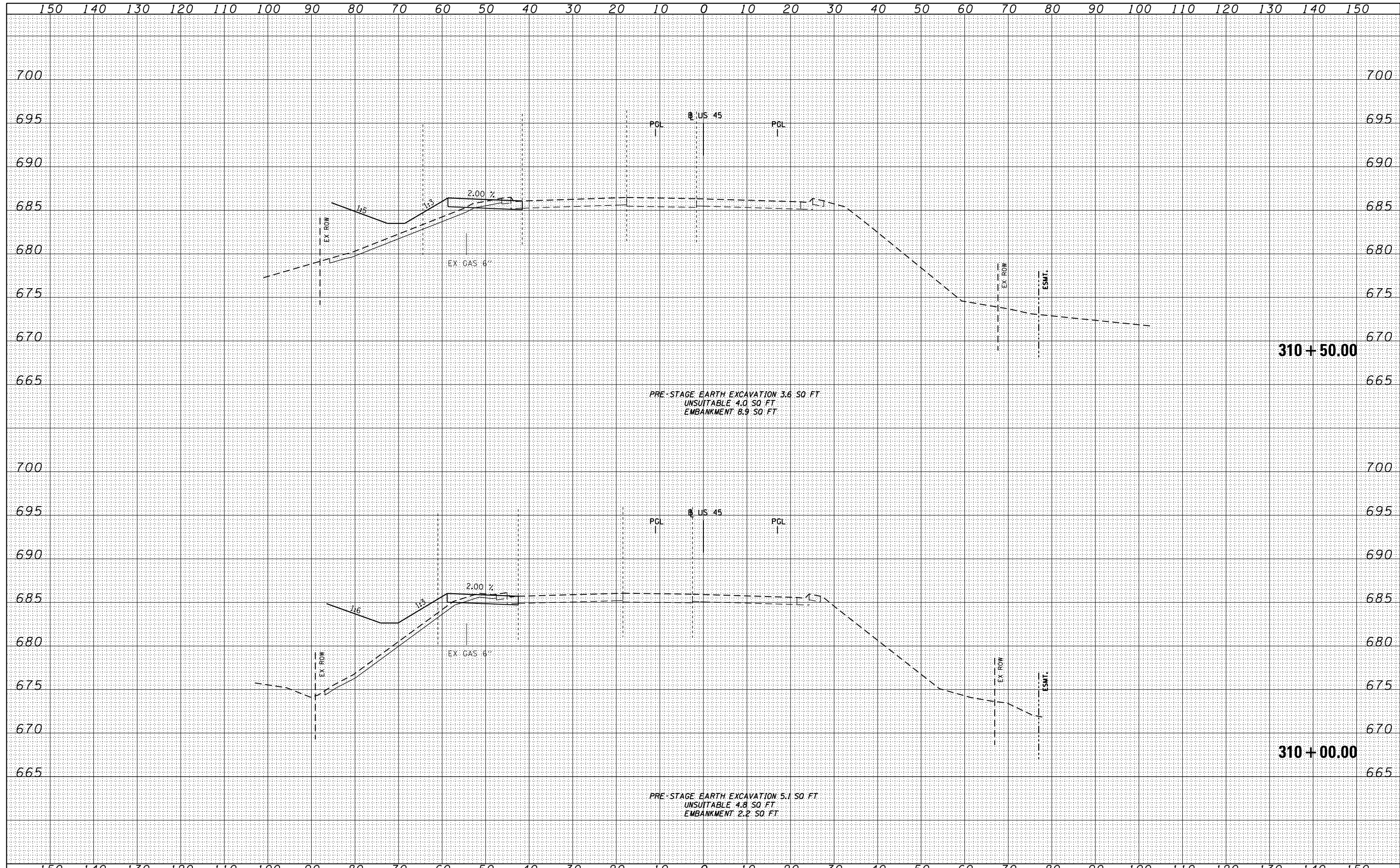
SCALE: 1"=10'H; 1"=5' V SHEET NO. 27 OF 105 SHEETS STA. 309+000.00 TO STA. 309+600.00

F.A.P. RTE.	SECTION	COUNTY	TOTAL SHEETS	SHEET NO.
330	103R-5	COOK	778	522
XS-TUS45-27			CONTRACT NO. 60M62	
ILLINOIS FED. AID PROJECT				

DATE	
BY	
FINISHED SURVEY	
PLOTTED	
TEMPLATE	
NOTE BOOK	
AREAS CHECKED	
NO.	

DATE	
BY	
ORIGINAL SURVEY	
PLOTTED	
TEMPLATE	
NOTE BOOK	
AREAS CHECKED	
NO.	

100 S. WACKER DR.  
 CHICAGO, IL 60606  
 TEL (312) 939-4000  
 FAX (312) 939-4198

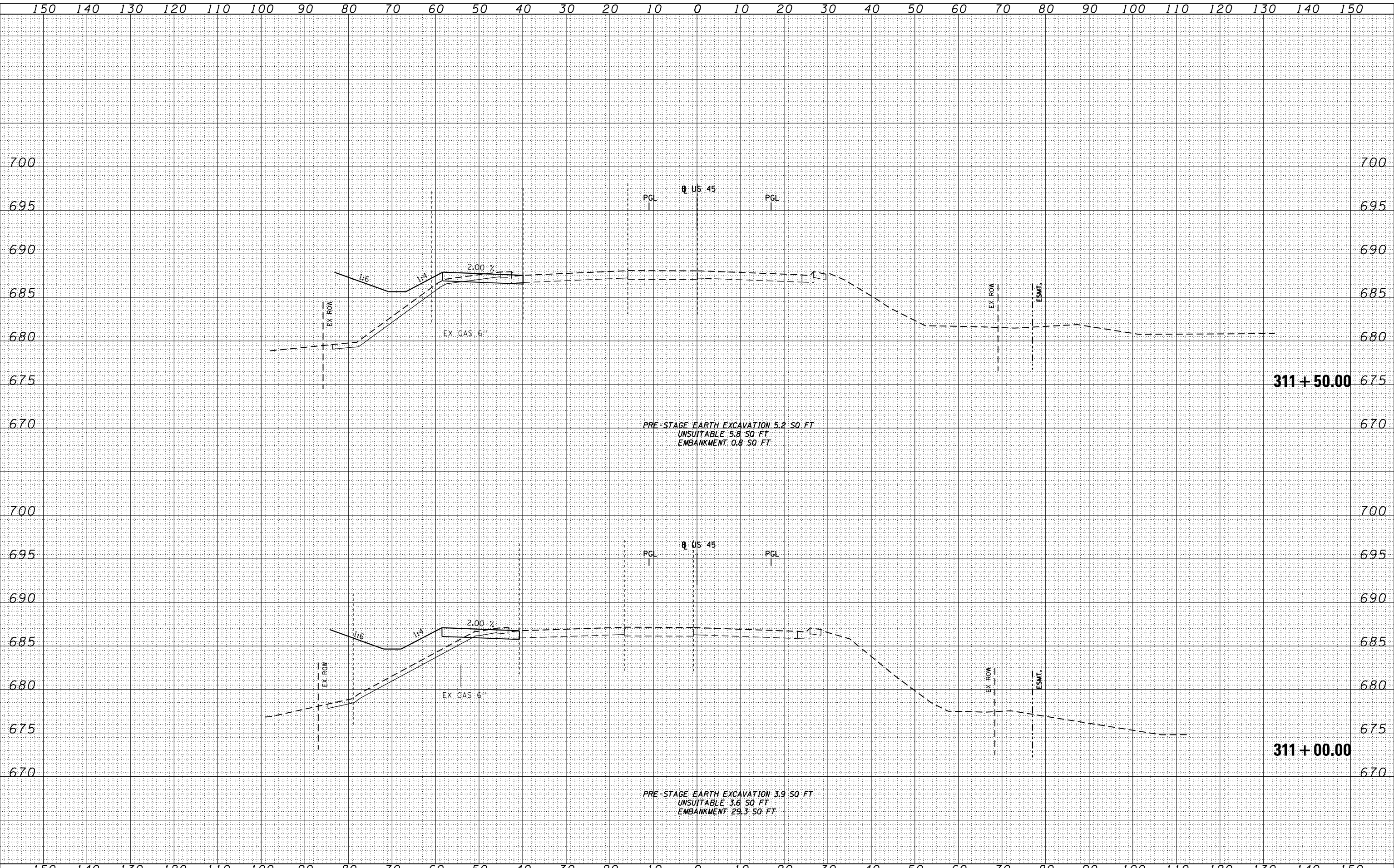


FILE NAME =	USER NAME = Anthony.Plutz	DESIGNED - TRK	REVISIED -	<b>STATE OF ILLINOIS</b> <b>DEPARTMENT OF TRANSPORTATION</b>	<b>US 45 TEMPORARY PAVEMENT CROSS SECTIONS</b> SCALE: 1"=10'H; 1"=5'	F.A.P. RTE.	SECTION	COUNTY	TOTAL SHEETS	SHEET NO.
D160M62-SHT-XSSHT11.dgn		DRAWN - TRK	REVISIED -			330	103R-5	COOK	778	523
		CHECKED - MJT	REVISIED -			<b>XS-TUS45-28</b>		CONTRACT NO. 60M62		
		DATE - 03/13/13	REVISIED -			SHEET NO. 28 OF 105 SHEETS		TO STA. 310+00.00		ILLINOIS FED. AID PROJECT

DATE	
BY	DATE
FINISHED	DATE
SURVEYED	DATE
PLOTTED	DATE
TEMPLATE	DATE
NOTE BOOK	DATE
AREAS CHECKED	DATE
AREAS CHECKED	DATE

DATE	
BY	DATE
FINISHED	DATE
SURVEYED	DATE
PLOTTED	DATE
TEMPLATE	DATE
NOTE BOOK	DATE
AREAS CHECKED	DATE
AREAS CHECKED	DATE

100 S. WACKER DR.  
 SUITE 200  
 CHICAGO, IL 60606  
 TEL: 312-939-1000  
 FAX: 312-939-4198



FILE NAME - D160M62-SHT-XSSHT11.dgn	USER NAME - Anthony.Plutz	DESIGNED - TRK	REVISD -	<b>STATE OF ILLINOIS</b> <b>DEPARTMENT OF TRANSPORTATION</b>  <b>US 45 TEMPORARY PAVEMENT CROSS SECTIONS</b>  SCALE: 1"=10'H; 1"=5'V    SHEET NO. 29 OF 105 SHEETS    STA. 318+00.00 TO STA. 318+50.00	F.A.P. RTE. 330	SECTION 103R-5	COUNTY COOK	TOTAL SHEETS 778	SHEET NO. 524
	PLOT SCALE = 20.0000" / in.	CHECKED - MJT	REVISD -		<b>XS-TUS45-29</b>		CONTRACT NO. 60M62		
	PLOT DATE = 3/13/2013	DATE - 03/13/13	REVISD -		ILLINOIS FED. AID PROJECT				






DATE	
BY	
SURVEYED	
PLOTTED	
TEMPLATE	
AREAS CHECKED	
FINAL SURVEY	
NOTE BOOK	
NO.	

DATE	
BY	
SURVEYED	
PLOTTED	
TEMPLATE	
AREAS CHECKED	
ORIGINAL SURVEY	
NOTE BOOK	
NO.	

100 S. WACKER DR.  
 CHICAGO, IL 60606  
 TEL 312/939-4000  
 FAX 312/939-4198



FILE NAME = D160M62-SHT-XSST11.dgn

USER NAME = Anthony.Plutz	DESIGNED - TRK	REVISED -
	DRAWN - TRK	REVISED -
PLOT SCALE = 20.0000' / in.	CHECKED - MJT	REVISED -
PLOT DATE = 3/13/2013	DATE - 03/13/13	REVISED -

**STATE OF ILLINOIS  
 DEPARTMENT OF TRANSPORTATION**

**US 45 TEMPORARY PAVEMENT CROSS SECTIONS**

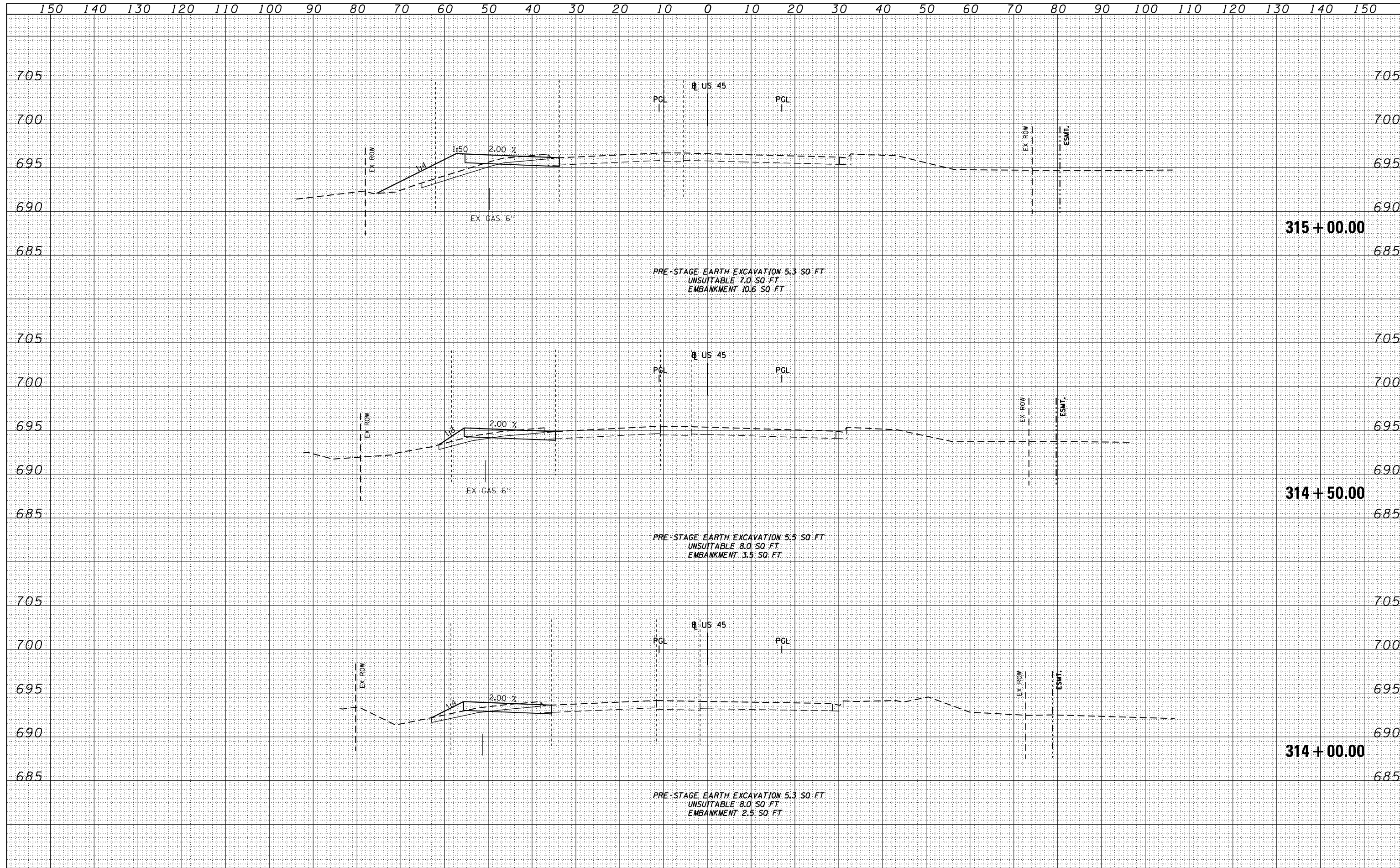
SCALE: 1"=10'H; 1"=5'V SHEET NO. 31 OF 105 SHEETS STA. 313+00.00 TO STA. 313+50.00

F.A.P. RTE.	SECTION	COUNTY	TOTAL SHEETS	SHEET NO.
330	103R-5	COOK	778	526
XS-TUS45-31			CONTRACT NO. 60M62	
ILLINOIS FED. AID PROJECT				

DATE	
BY	
SURVEYED	
PLOTTED	
TEMPLATE	
AREAS	
CHECKED	
NO.	

DATE	
BY	
SURVEYED	
PLOTTED	
TEMPLATE	
AREAS	
CHECKED	
NO.	

100 S. WACKER DR.  
 CHICAGO, IL 60606  
 TEL 312/939-4000  
 FAX 312/939-4098

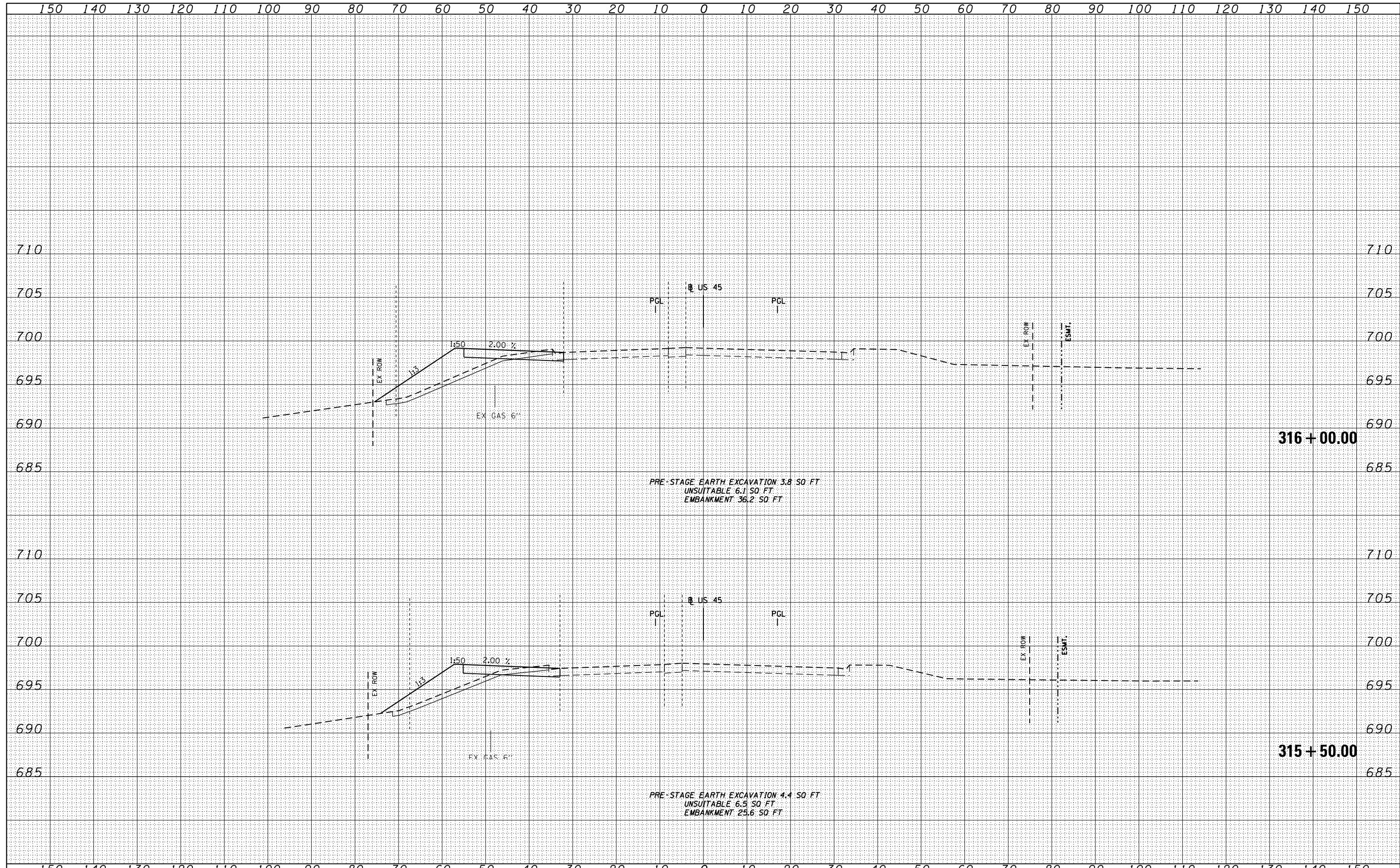


FILE NAME =	USER NAME = Anthony.Plutz	DESIGNED - TRK	REVISED -	<b>STATE OF ILLINOIS</b> <b>DEPARTMENT OF TRANSPORTATION</b>	<b>US 45 TEMPORARY PAVEMENT CROSS SECTIONS</b> SCALE: 1"=10'H; 1"=5'V SHEET NO. 32 OF 105 SHEETS STA. 316+00.00 TO STA. 316+60.00	F.A.P. RTE.	SECTION	COUNTY	TOTAL SHEETS	SHEET NO.
D160M62-SHT-XSSHT11.dgn		DRAWN - TRK	REVISED -			330	103R-5	COOK	778	527
PLOT SCALE = 20.0000" / in.		CHECKED - MJT	REVISED -			<b>XS-TUS45-32</b>		CONTRACT NO. 60M62		
PLOT DATE = 3/13/2013		DATE - 03/13/13	REVISED -			ILLINOIS FED. AID PROJECT				

DATE	
BY	
SURVEYED	
PLOTTED	
TEMPLATE	
NOTE BOOK	
AREAS CHECKED	
NO.	

DATE	
BY	
SURVEYED	
PLOTTED	
TEMPLATE	
NOTE BOOK	
AREAS CHECKED	
NO.	

100 S. WACKER DR.  
 CHICAGO, IL 60606  
 TEL (312) 939-1000  
 FAX (312) 939-4198



FILE NAME = D160M62-SHT-XSSHT11.dgn

USER NAME = Anthony.Plutz	DESIGNED - TRK	REVISED -
	DRAWN - TRK	REVISED -
PLOT SCALE = 20.0000' / in.	CHECKED - MJT	REVISED -
PLOT DATE = 3/13/2013	DATE - 03/13/13	REVISED -

**STATE OF ILLINOIS  
 DEPARTMENT OF TRANSPORTATION**

**US 45 TEMPORARY PAVEMENT CROSS SECTIONS**

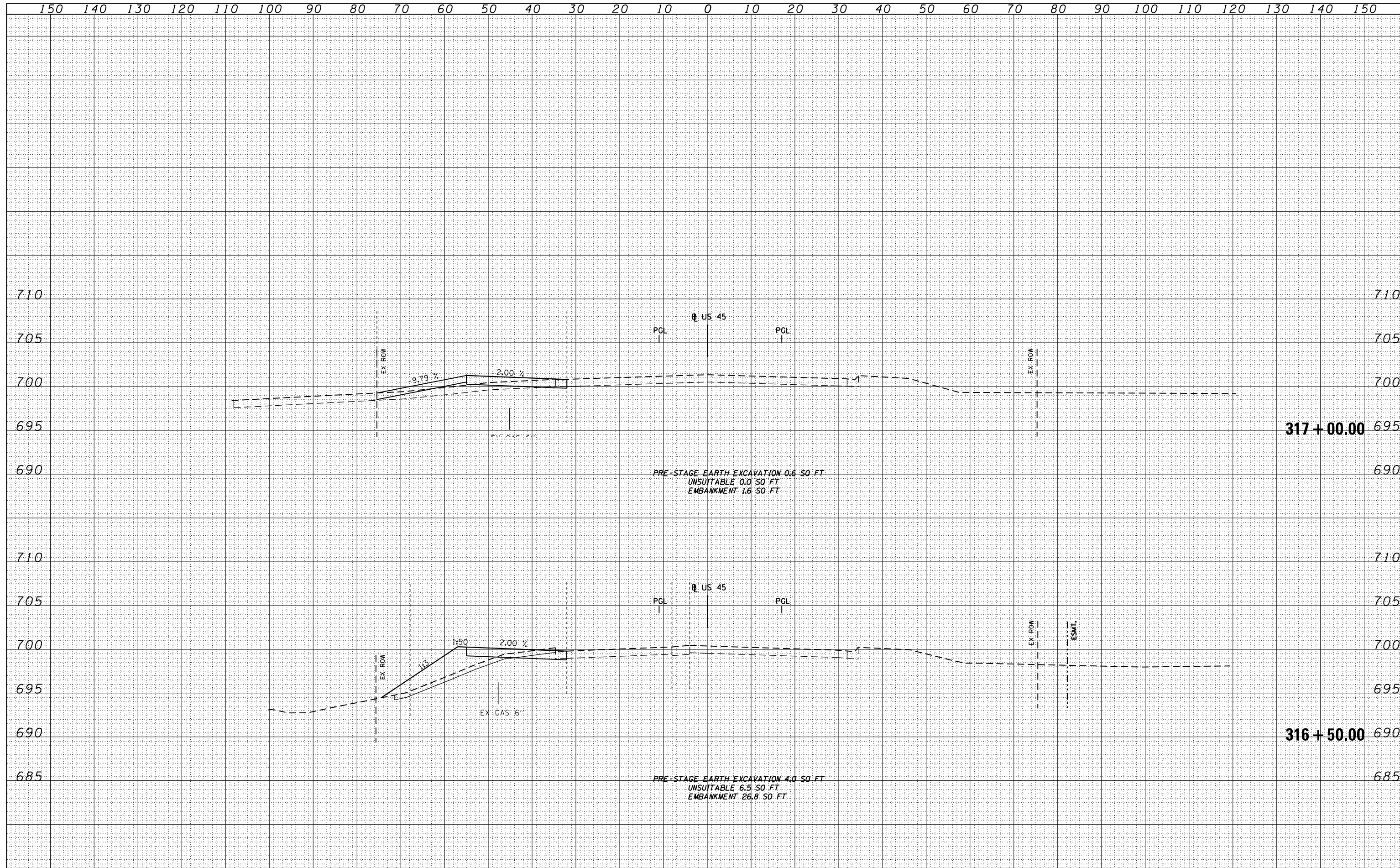
SCALE: 1"=10'H; 1"=5' V SHEET NO. 33 OF 105 SHEETS STA. 315+60.00 TO STA. 316+00.00

F.A.P. RTE.	SECTION	COUNTY	TOTAL SHEETS	SHEET NO.
330	103R-5	COOK	778	528
<b>XS-TUS45-33</b>			<b>CONTRACT NO. 60M62</b>	
ILLINOIS FED. AID PROJECT				

DATE	
BY	
SURVEYED	
PLOTTED	
TEMPLATE	
NOTE BOOK	
AREAS CHECKED	
NO.	

DATE	
BY	
SURVEYED	
PLOTTED	
TEMPLATE	
NOTE BOOK	
AREAS CHECKED	
NO.	

100 S. WACKER DR.  
 CHICAGO, IL 60606  
 TEL 312-939-0000  
 FAX 312-939-4198




FILE NAME =	USER NAME = Anthony.Plutz	DESIGNED - TRK	REVISED -	<b>STATE OF ILLINOIS</b> <b>DEPARTMENT OF TRANSPORTATION</b>	<b>US 45 TEMPORARY PAVEMENT CROSS SECTIONS</b> SCALE: 1"=10'H; 1"=5'	F.A.P. RTE.	SECTION	COUNTY	TOTAL SHEETS	SHEET NO.
D160M62-SHT-XSSHT11.dgn		DRAWN - TRK	REVISED -			330	103R-5	COOK	778	529
		CHECKED - MJT	REVISED -			<b>XS-TUS45-34</b>		CONTRACT NO. 60M62		
		DATE - 03/13/13	REVISED -			SHEET NO. 34 OF 105 SHEETS		STA. 316+50.00 TO STA. 317+00.00		ILLINOIS FED. AID PROJECT

DATE	
BY	
SURVEYED	
PLOTTED	
TEMPLATE	
AREAS	
CHECKED	
NO.	

DATE	
BY	
SURVEYED	
PLOTTED	
TEMPLATE	
AREAS	
CHECKED	
NO.	

100 S. WACKER DR.  
 CHICAGO, IL 60606  
 TEL 312/939-1000  
 FAX 312/939-4198




FILE NAME =	USER NAME = Anthony.Plutz	DESIGNED - TRK	REVISIED -	<b>STATE OF ILLINOIS</b> <b>DEPARTMENT OF TRANSPORTATION</b> <b>US 45 TEMPORARY PAVEMENT CROSS SECTIONS</b> SCALE: 1"=10'H; 1"=5' SHEET NO. 35 OF 105 SHEETS STA. 318+00.00 TO STA. 318+00.00	F.A.P. RTE.	SECTION	COUNTY	TOTAL SHEETS	SHEET NO.
D160M62-SHT-XSSHT11.dgn		DRAWN - TRK	REVISIED -		330	103R-5	COOK	778	530
PLOT SCALE = 20.0000" / in.		CHECKED - MJT	REVISIED -		<b>XS-TUS45-35</b>		CONTRACT NO. 60M62		
PLOT DATE = 3/13/2013		DATE - 03/13/13	REVISIED -		ILLINOIS FED. AID PROJECT				



DATE	
BY	
SURVEYED	
PLOTTED	
TEMPLATE	
AREAS	
CHECKED	
NO.	

DATE	
BY	
SURVEYED	
PLOTTED	
TEMPLATE	
AREAS	
CHECKED	
NO.	

100 S. WACKER DR.  
 CHICAGO, IL 60606  
 TEL: (312) 939-4000  
 FAX: (312) 939-4098




FILE NAME =	USER NAME = Anthony.Plutz	DESIGNED - TRK	REVISIED -	<b>STATE OF ILLINOIS</b> <b>DEPARTMENT OF TRANSPORTATION</b> <b>US 45 TEMPORARY PAVEMENT CROSS SECTIONS</b> SCALE: 1"=10'H; 1"=5' V SHEET NO. 37 OF 105 SHEETS STA. 320+00.00 TO STA. 321+60.00	F.A.P. RTE.	SECTION	COUNTY	TOTAL SHEETS	SHEET NO.
D160M62-SHT-XSSHT11.dgn		DRAWN - TRK	REVISIED -		330	103R-5	COOK	778	532
PLOT SCALE = 20.0000" / in.		CHECKED - MJT	REVISIED -		<b>XS-TUS45-37</b>		CONTRACT NO. 60M62		
PLOT DATE = 3/13/2013		DATE - 03/13/13	REVISIED -		ILLINOIS FED. AID PROJECT				



DATE	
BY	
FINISHED SURVEY	
PLOTTED	
TEMPLATE	
NOTE BOOK	
AREAS CHECKED	
NO.	

DATE	
BY	
ORIGINAL SURVEY	
PLOTTED	
TEMPLATE	
NOTE BOOK	
AREAS CHECKED	
NO.	

100 S. WACKER DR.  
 CHICAGO, IL 60606  
 TEL (312) 939-4000  
 FAX (312) 939-4198

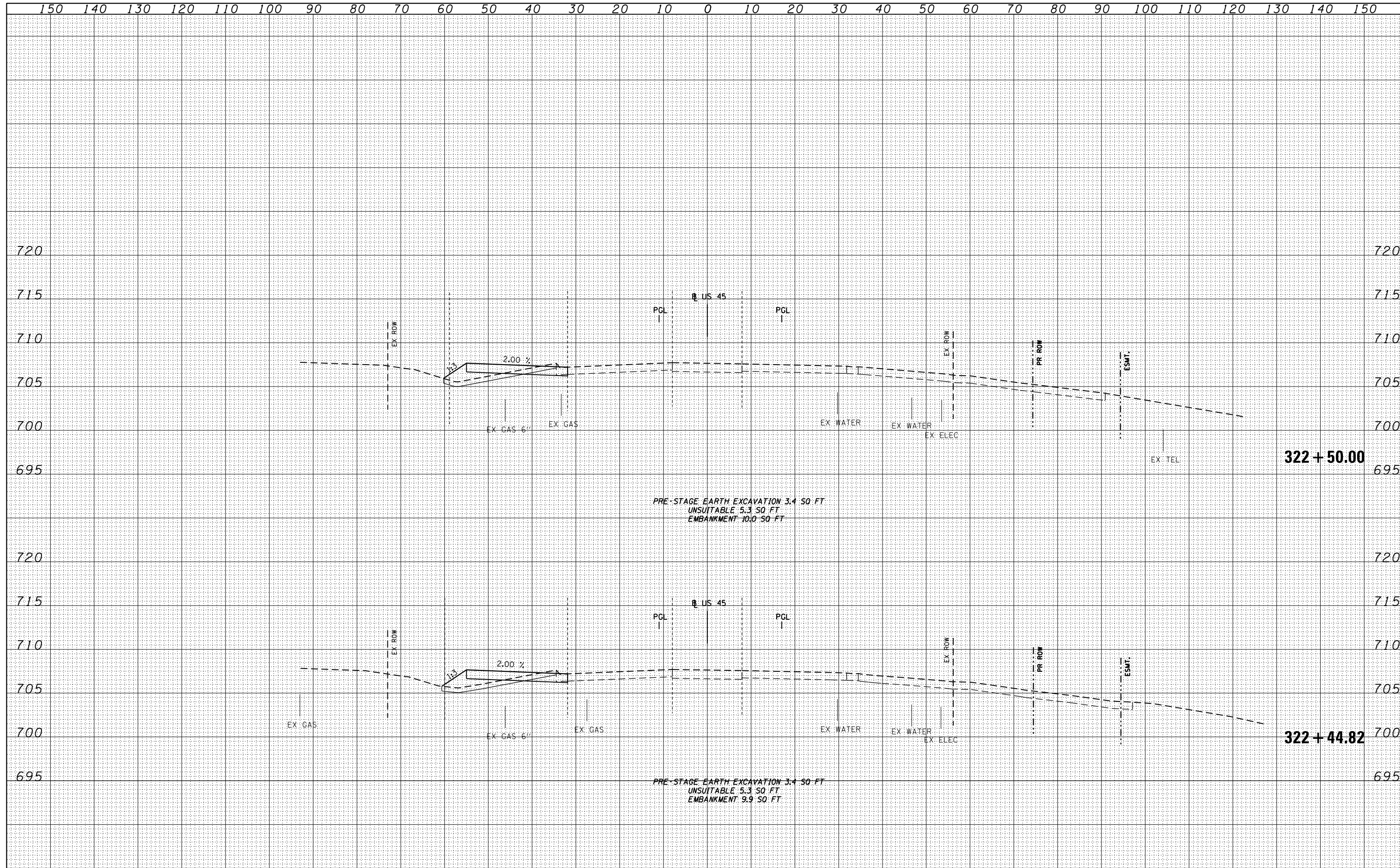


FILE NAME = D:\6062-SHT-XSSHT11.dgn	USER NAME = Anthony.Plutz	DESIGNED - TRK	REVISIED -	<b>STATE OF ILLINOIS</b> <b>DEPARTMENT OF TRANSPORTATION</b>	<b>US 45 TEMPORARY PAVEMENT CROSS SECTIONS</b> SCALE: 1"=10'H; 1"=5'V SHEET NO. 38 OF 105 SHEETS STA. 322+50.00 TO STA. 322+00.00	F.A.P. RTE. 330	SECTION 103R-5	COUNTY COOK	TOTAL SHEETS 778	SHEET NO. 533
PLOT SCALE = 20.0000' / in.	CHECKED - MJT	REVISIED -	XS-TUS45-38			CONTRACT NO. 60M62				
PLOT DATE = 3/13/2013	DATE - 03/13/13	REVISIED -	ILLINOIS FED. AID PROJECT							

DATE	
BY	
FINISHED SURVEY	
PLOTTED	
NOTE BOOK	
AREAS CHECKED	

DATE	
BY	
ORIGINAL SURVEY	
PLOTTED	
NOTE BOOK	
AREAS CHECKED	

100 S. WACKER DR.  
 CHICAGO, IL 60606  
 TEL (312) 939-1000  
 FAX (312) 939-4198

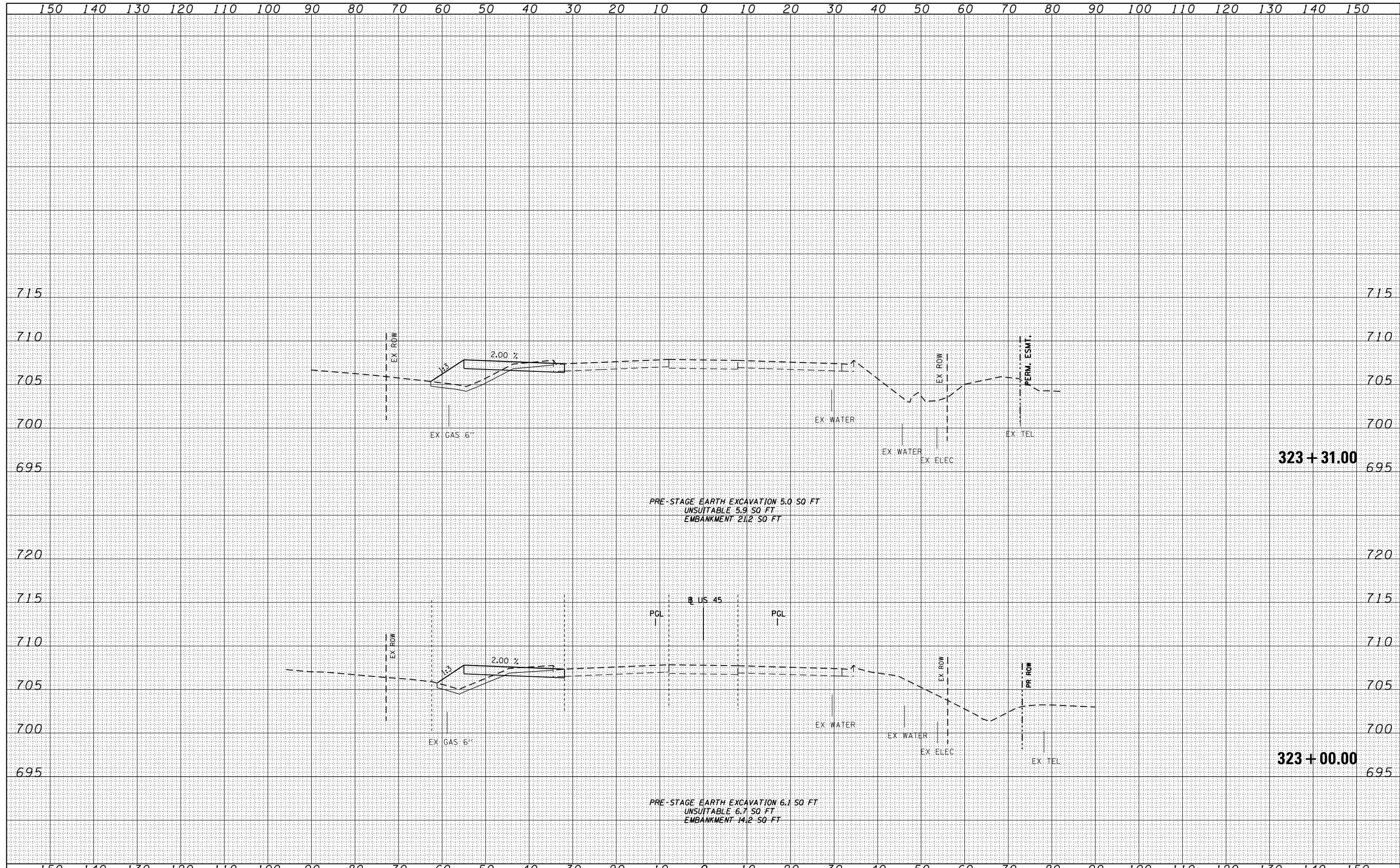


FILE NAME =	USER NAME = Anthony.Plutz	DESIGNED - TRK	REVISIED -	<b>STATE OF ILLINOIS</b> <b>DEPARTMENT OF TRANSPORTATION</b>	<b>US 45 TEMPORARY PAVEMENT CROSS SECTIONS</b> - SCALE: 1"=10'H; 1"=5'	F.A.P. RTE.	SECTION	COUNTY	TOTAL SHEETS	SHEET NO.
D160M62-SHT-XSSHT11.dgn		DRAWN - TRK	REVISIED -			330	103R-5	COOK	778	534
		CHECKED - MJT	REVISIED -			<b>XS-TUS45-39</b>		CONTRACT NO. 60M62		
		DATE - 03/13/13	REVISIED -			ILLINOIS FED. AID PROJECT				

DATE	
BY	
FINISHED SURVEY	
PLOTTED	
TEMPLATE	
NOTE BOOK	
AREAS CHECKED	

DATE	
BY	
ORIGINAL SURVEY	
PLOTTED	
TEMPLATE	
NOTE BOOK	
AREAS CHECKED	

100 S. WACKER DR.  
 CHICAGO, IL 60606  
 TEL 312/939-4000  
 FAX 312/939-4198



FILE NAME = D160M62-SHT-XSSH11.dgn

USER NAME = Anthony.Plutz	DESIGNED - TRK	REVISED -
	DRAWN - TRK	REVISED -
PLOT SCALE = 20.0000' / in.	CHECKED - MJT	REVISED -
PLOT DATE = 3/13/2013	DATE - 03/13/13	REVISED -

STATE OF ILLINOIS  
 DEPARTMENT OF TRANSPORTATION

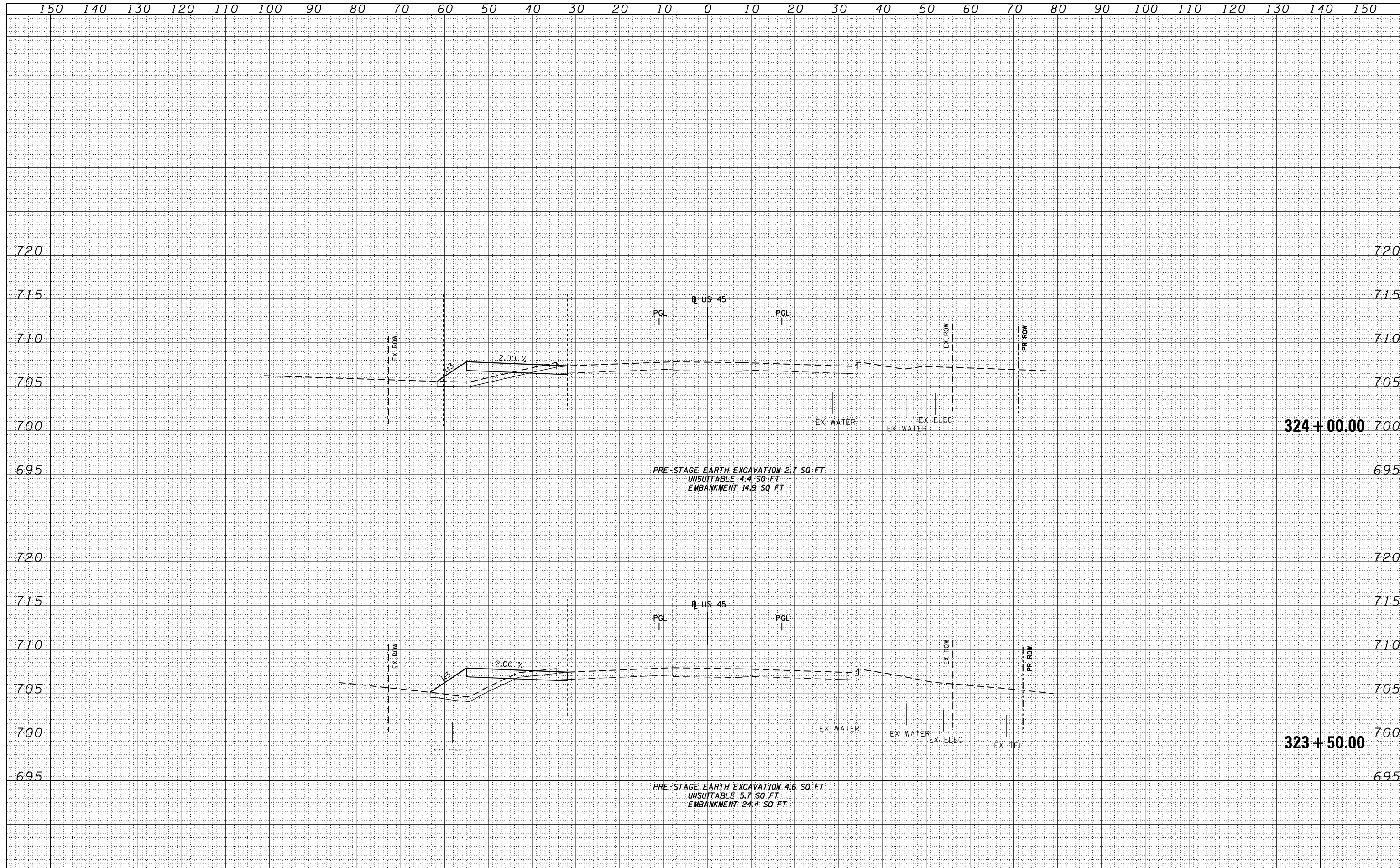
US 45 TEMPORARY PAVEMENT CROSS SECTIONS  
 SCALE: 1"=10'H; 1"=5' SHEET NO. 40 OF 105 SHEETS STA. 323+00.000 TO STA. 323+30.000

F.A.P. RTE. 330	SECTION 103R-5	COUNTY COOK	TOTAL SHEETS 778	SHEET NO. 535
XS-TUS45-40		CONTRACT NO. 60M62		
ILLINOIS FED. AID PROJECT				

DATE	
BY	
FINISHED SURVEY	
PLOTTED	
NOTE BOOK	
AREAS CHECKED	

DATE	
BY	
ORIGINAL SURVEY	
PLOTTED	
NOTE BOOK	
AREAS CHECKED	

100 S. WACKER DR.  
 CHICAGO, IL 60606  
 TEL (312) 939-4000  
 FAX (312) 939-4198

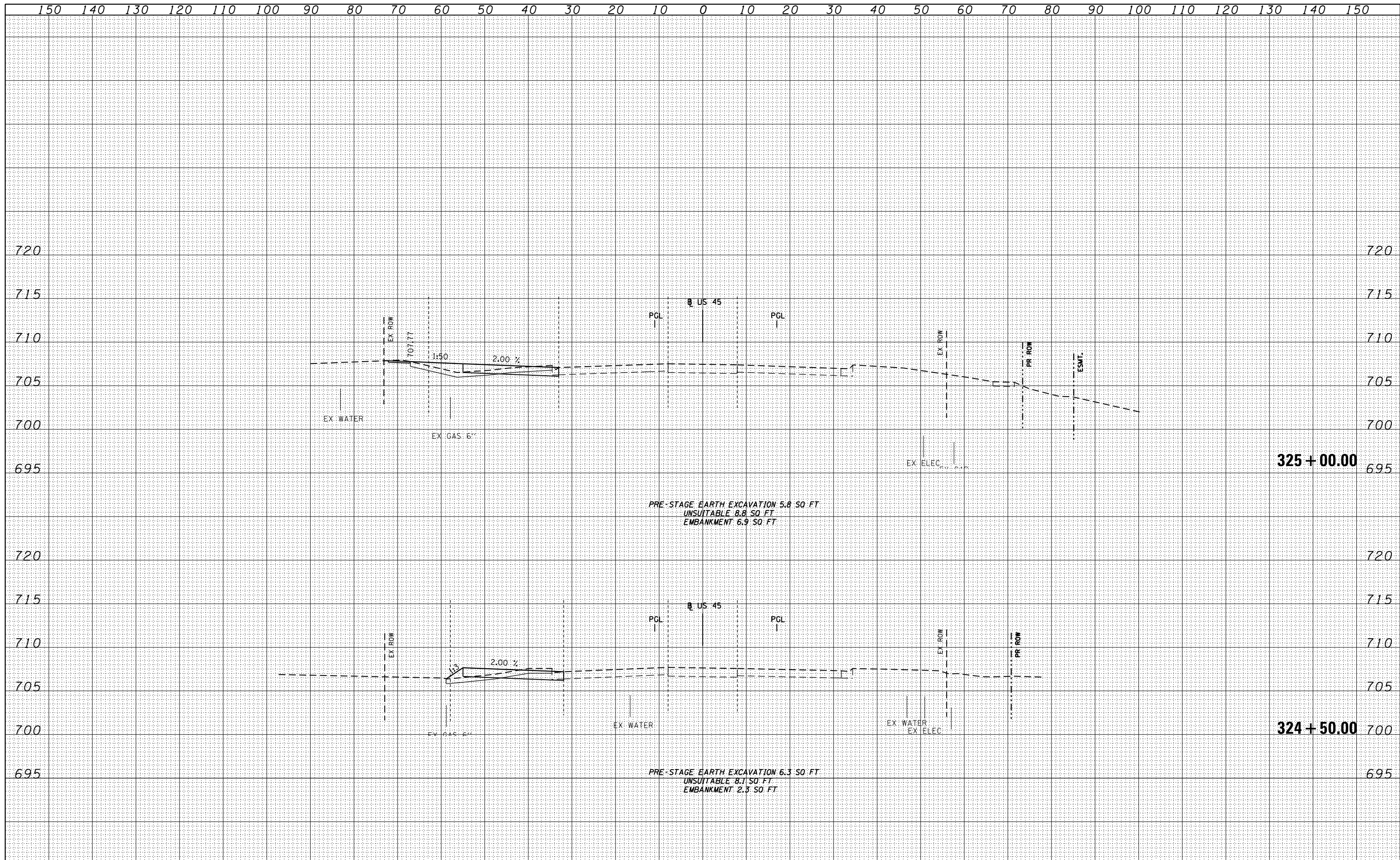


FILE NAME =	USER NAME = Anthony.Plutz	DESIGNED - TRK	REVISED -	<b>STATE OF ILLINOIS</b> <b>DEPARTMENT OF TRANSPORTATION</b> <b>US 45 TEMPORARY PAVEMENT CROSS SECTIONS</b> SCALE: 1"=10'H; 1"=5'V SHEET NO. 41 OF 105 SHEETS STA. 323+60.00 TO STA. 324+60.00	F.A.P. RTE.	SECTION	COUNTY	TOTAL SHEETS	SHEET NO.
D160M62-SHT-XSSHT11.dgn		DRAWN - TRK	REVISED -		330	103R-5	COOK	778	536
		CHECKED - MJT	REVISED -		<b>XS-TUS45-41</b>		CONTRACT NO. 60M62		
		DATE - 03/13/13	REVISED -		ILLINOIS FED. AID PROJECT				

BY	DATE
SURVEYED	PLOTTED
NOTE BOOK NO.	AREAS CHECKED

BY	DATE
SURVEYED	PLOTTED
NOTE BOOK NO.	AREAS CHECKED

100 S. WACKER DR.  
 CHICAGO, IL 60606  
 TEL 312-939-1000  
 FAX 312-939-4198



FILE NAME =	USER NAME = Anthony.Plutz	DESIGNED - TRK	REVISED -
D160M62-SHT-XSSH11.dgn		DRAWN - TRK	REVISED -
		CHECKED - MJT	REVISED -
		DATE - 03/13/13	REVISED -

STATE OF ILLINOIS DEPARTMENT OF TRANSPORTATION		
US 45 TEMPORARY PAVEMENT CROSS SECTIONS		
SCALE: 1"=10'H; 1"=5'	SHEET NO. 42 OF 105 SHEETS	STA. 324+60.00 TO STA. 325+60.00


F.A.P. RTE.	SECTION	COUNTY	TOTAL SHEETS	SHEET NO.
330	103R-5	COOK	778	537
<b>XS-TUS45-42</b>			<b>CONTRACT NO. 60M62</b>	

ILLINOIS FED. AID PROJECT

DATE	
BY	
SURVEYED	
PLOTTED	
TEMPLATE	
AREAS CHECKED	
FINISH SURVEY	
NOTE BOOK	
NO.	

DATE	
BY	
SURVEYED	
PLOTTED	
TEMPLATE	
AREAS CHECKED	
ORIGINAL SURVEY	
NOTE BOOK	
NO.	

100 S. WACKER DR.  
 CHICAGO, IL 60606  
 TEL (312) 939-1000  
 FAX (312) 939-4198

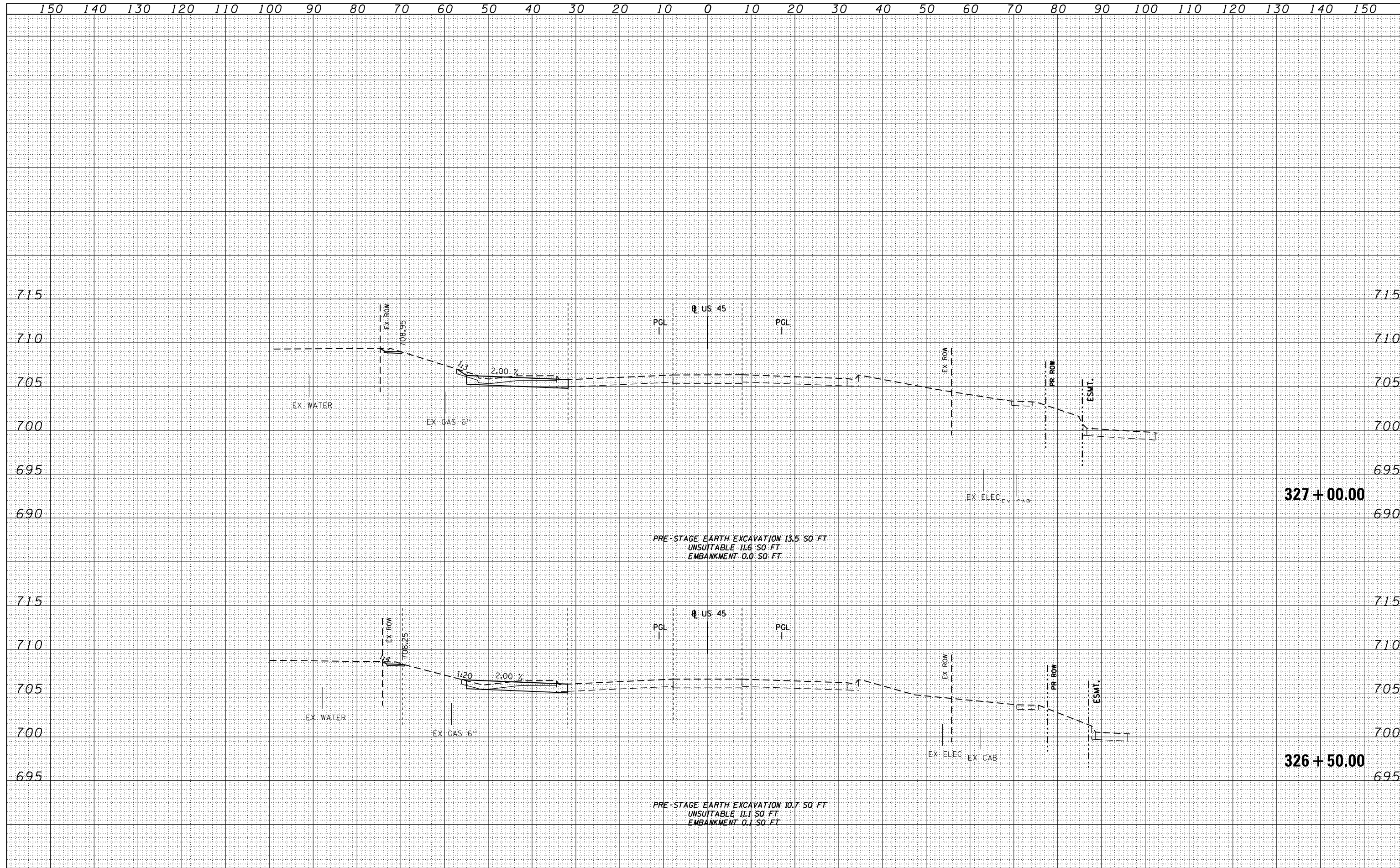


FILE NAME = D160M62-SHT-XSSHT11.dgn	USER NAME = Anthony.Plutz	DESIGNED - TRK	REVISIED -	<b>STATE OF ILLINOIS</b> <b>DEPARTMENT OF TRANSPORTATION</b> <b>US 45 TEMPORARY PAVEMENT CROSS SECTIONS</b> SCALE: 1"=10'H; 1"=5' V SHEET NO. 43 OF 105 SHEETS STA. 326+60.00 TO STA. 326+60.00	F.A.P. RTE. 330	SECTION 103R-5	COUNTY COOK	TOTAL SHEETS 778	SHEET NO. 538	
	PLOT SCALE = 20.0000' / in.	CHECKED - MJT	REVISIED -		<b>XS-TUS45-43</b>		CONTRACT NO. 60M62			
	PLOT DATE = 3/13/2013	DATE - 03/13/13	REVISIED -		ILLINOIS FED. AID PROJECT					

DATE	
BY	
SURVEYED	
PLOTTED	
TEMPLATE	
AREAS	
CHECKED	
NO.	

DATE	
BY	
SURVEYED	
PLOTTED	
TEMPLATE	
AREAS	
CHECKED	
NO.	

100 S. WACKER DR.  
 CHICAGO, IL 60606  
 TEL (312) 939-4000  
 FAX (312) 939-4198



FILE NAME = D160M62-SHT-XSSHT11.dgn

USER NAME = Anthony.Plutz	DESIGNED - TRK	REVISED -
	DRAWN - TRK	REVISED -
PLOT SCALE = 20.0000' / in.	CHECKED - MJT	REVISED -
PLOT DATE = 3/13/2013	DATE - 03/13/13	REVISED -

STATE OF ILLINOIS  
 DEPARTMENT OF TRANSPORTATION

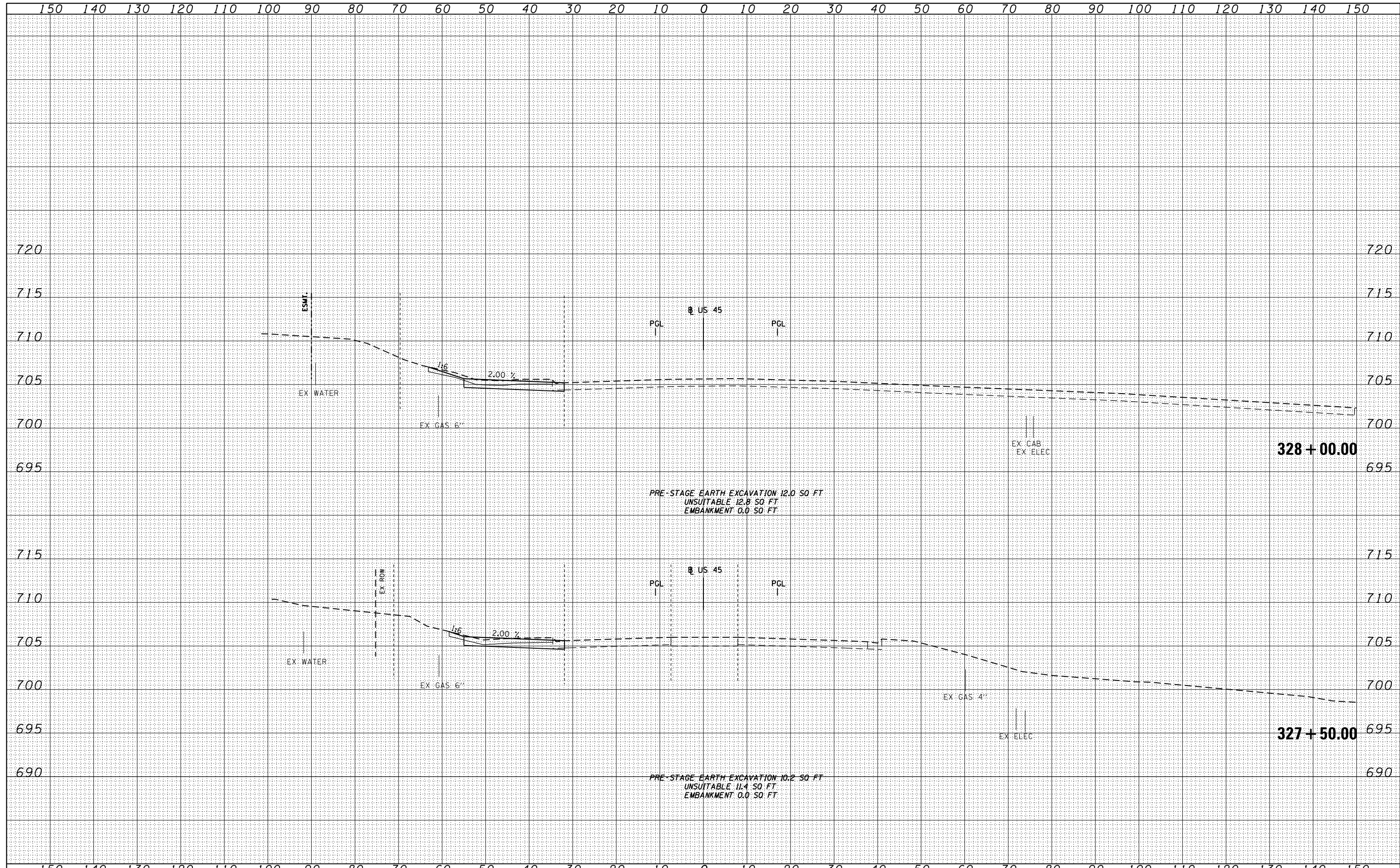
US 45 TEMPORARY PAVEMENT CROSS SECTIONS  
 SCALE: 1"=10'H; 1"=5' SHEET NO. 44 OF 105 SHEETS STA. 326+00.00 TO STA. 327+00.00

F.A.P. RTE.	SECTION	COUNTY	TOTAL SHEETS	SHEET NO.
330	103R-5	COOK	778	539
XS-TUS45-44			CONTRACT NO. 60M62	
ILLINOIS FED. AID PROJECT				

BY	DATE
SURVEYED	
PLOTTED	
TEMPLATE	
AREAS	
CHECKED	
NO.	

BY	DATE
SURVEYED	
PLOTTED	
TEMPLATE	
AREAS	
CHECKED	
NO.	

100 S. WACKER DR.  
 CHICAGO, IL 60606  
 TEL 312/939-1000  
 FAX 312/939-4198



FILE NAME = D160M62-SHT-XSSHT11.dgn

USER NAME = Anthony.Plutz	DESIGNED - TRK	REVISED -
	DRAWN - TRK	REVISED -
PLOT SCALE = 20.0000' / in.	CHECKED - MJT	REVISED -
PLOT DATE = 3/13/2013	DATE - 03/13/13	REVISED -

STATE OF ILLINOIS  
 DEPARTMENT OF TRANSPORTATION

US 45 TEMPORARY PAVEMENT CROSS SECTIONS

SCALE: 1"=10'H; 1"=5' V SHEET NO. 45 OF 105 SHEETS STA. 328+60.00 TO STA. 328+60.00

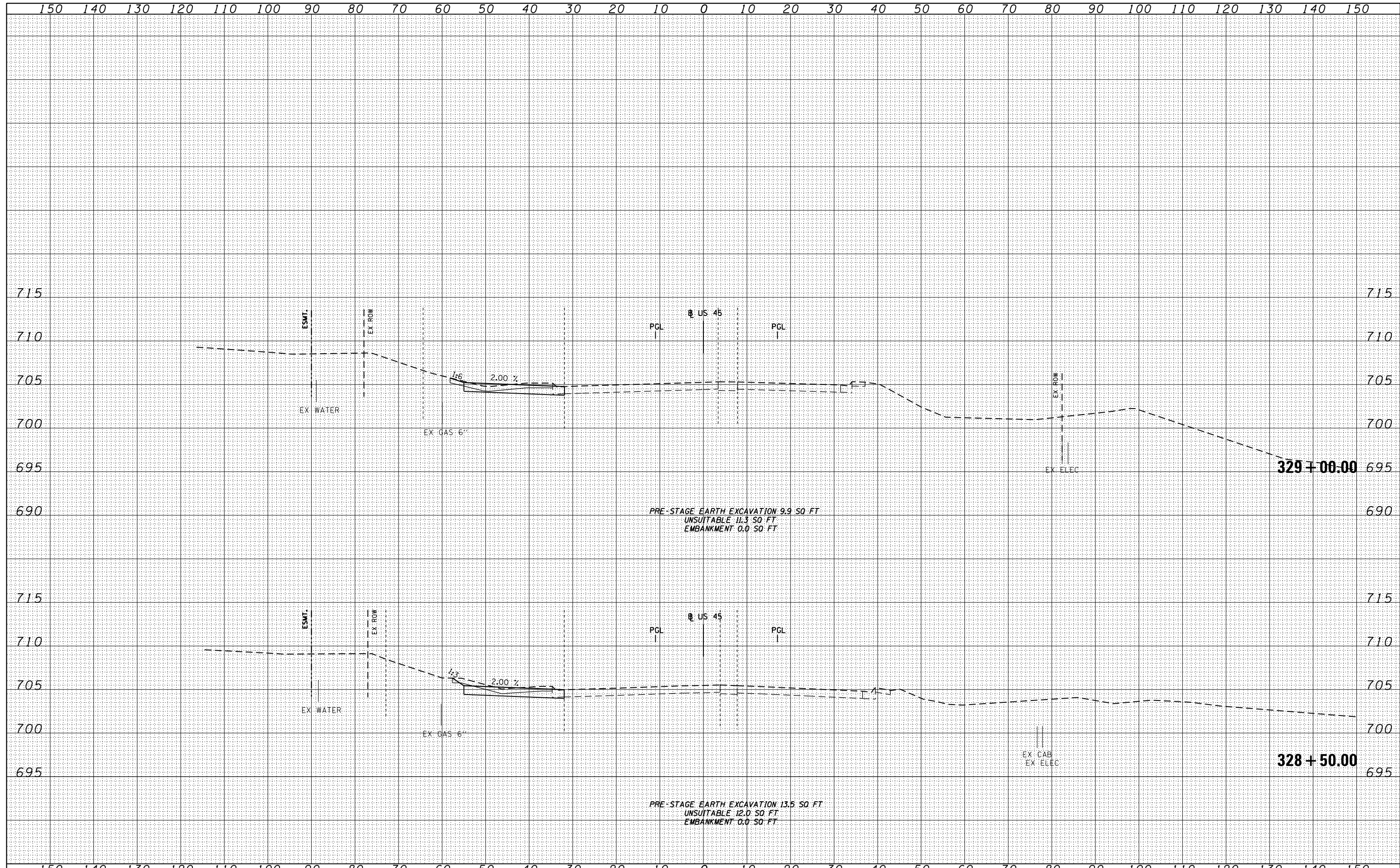
F.A.P. RTE.	SECTION	COUNTY	TOTAL SHEETS	SHEET NO.
330	103R-5	COOK	778	540
XS-TUS45-45			CONTRACT NO. 60M62	
ILLINOIS FED. AID PROJECT				



DATE	
BY	
SURVEYED	
PLOTTED	
TEMPLATE	
NOTE BOOK	
AREAS CHECKED	
NO.	

DATE	
BY	
SURVEYED	
PLOTTED	
TEMPLATE	
NOTE BOOK	
AREAS CHECKED	
NO.	

100 S. WACKER DR.  
 CHICAGO, IL 60606  
 TEL (312) 939-4000  
 FAX (312) 939-4198

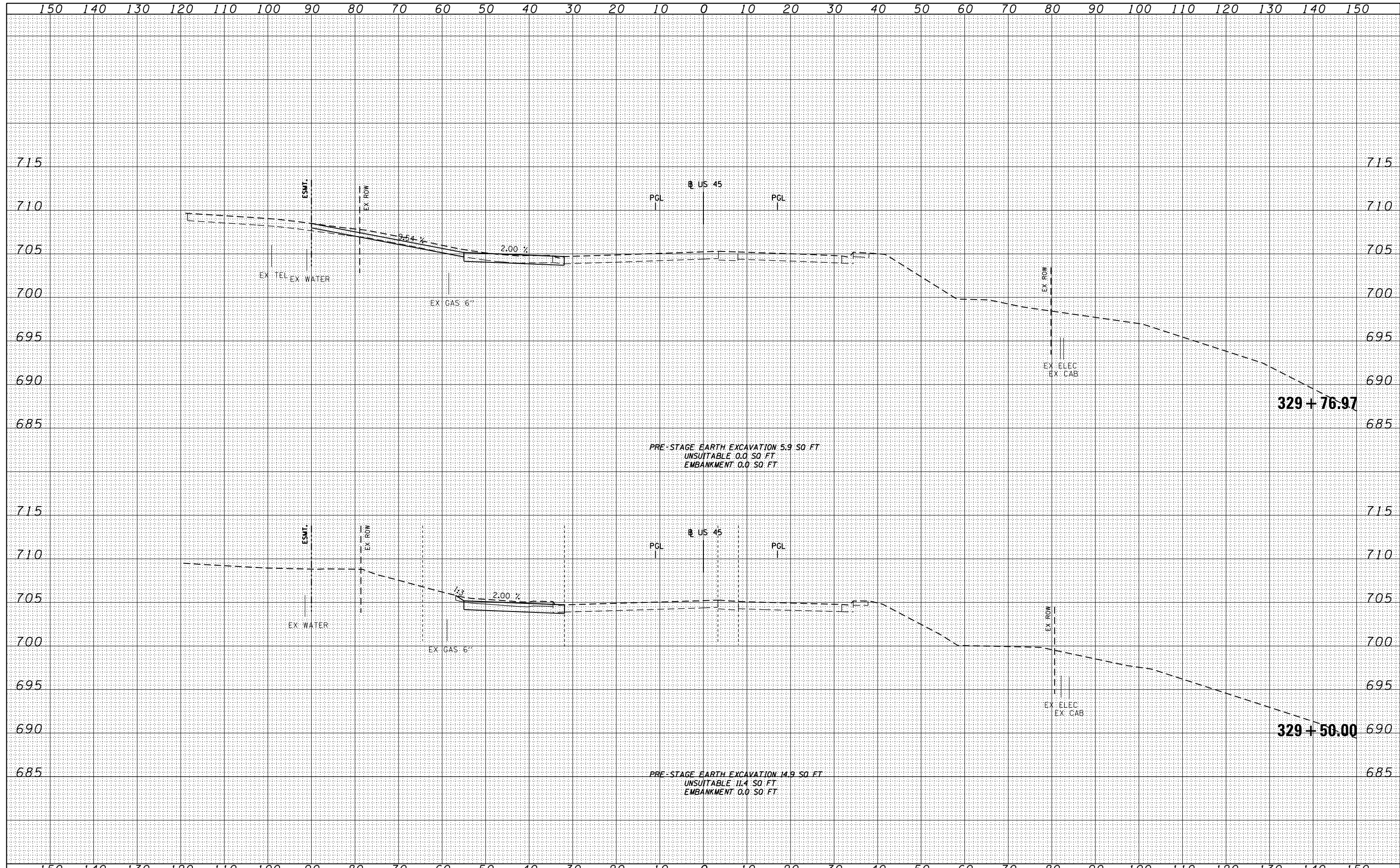


FILE NAME = D160M62-SHT-XSSH11.dgn	USER NAME = Anthony.Plutz	DESIGNED - TRK	REVISED -	<b>STATE OF ILLINOIS</b> <b>DEPARTMENT OF TRANSPORTATION</b> <b>US 45 TEMPORARY PAVEMENT CROSS SECTIONS</b> SCALE: 1"=10'H; 1"=5' V SHEET NO. 46 OF 105 SHEETS STA. 328+60.00 TO STA. 329+60.00	F.A.P. RTE. 330	SECTION 103R-5	COUNTY COOK	TOTAL SHEETS 778	SHEET NO. 541	
		DRAWN - TRK	REVISED -		<b>XS-TUS45-46</b>		CONTRACT NO. 60M62			
		CHECKED - MJT	REVISED -		ILLINOIS FED. AID PROJECT					
		DATE - 03/13/13	REVISED -							

DATE	
BY	
FINISHED SURVEY	
PLOTTED	
TEMPLATE	
NOTE BOOK	
AREAS CHECKED	

DATE	
BY	
ORIGINAL SURVEY	
PLOTTED	
TEMPLATE	
NOTE BOOK	
AREAS CHECKED	

100 S. WACKER DR.  
 CHICAGO, IL 60606  
 TEL 312/939-4000  
 FAX 312/939-4198



FILE NAME =	USER NAME = Anthony.Plutz	DESIGNED - TRK	REVISED -
D160M62-SHT-XSSH11.dgn		DRAWN - TRK	REVISED -
		CHECKED - MJT	REVISED -
		DATE - 03/13/13	REVISED -

PLOT SCALE = 20.0000' / in.	
PLOT DATE = 3/13/2013	

STATE OF ILLINOIS  
 DEPARTMENT OF TRANSPORTATION

US 55 TEMPORARY PAVEMENT CROSS SECTIONS

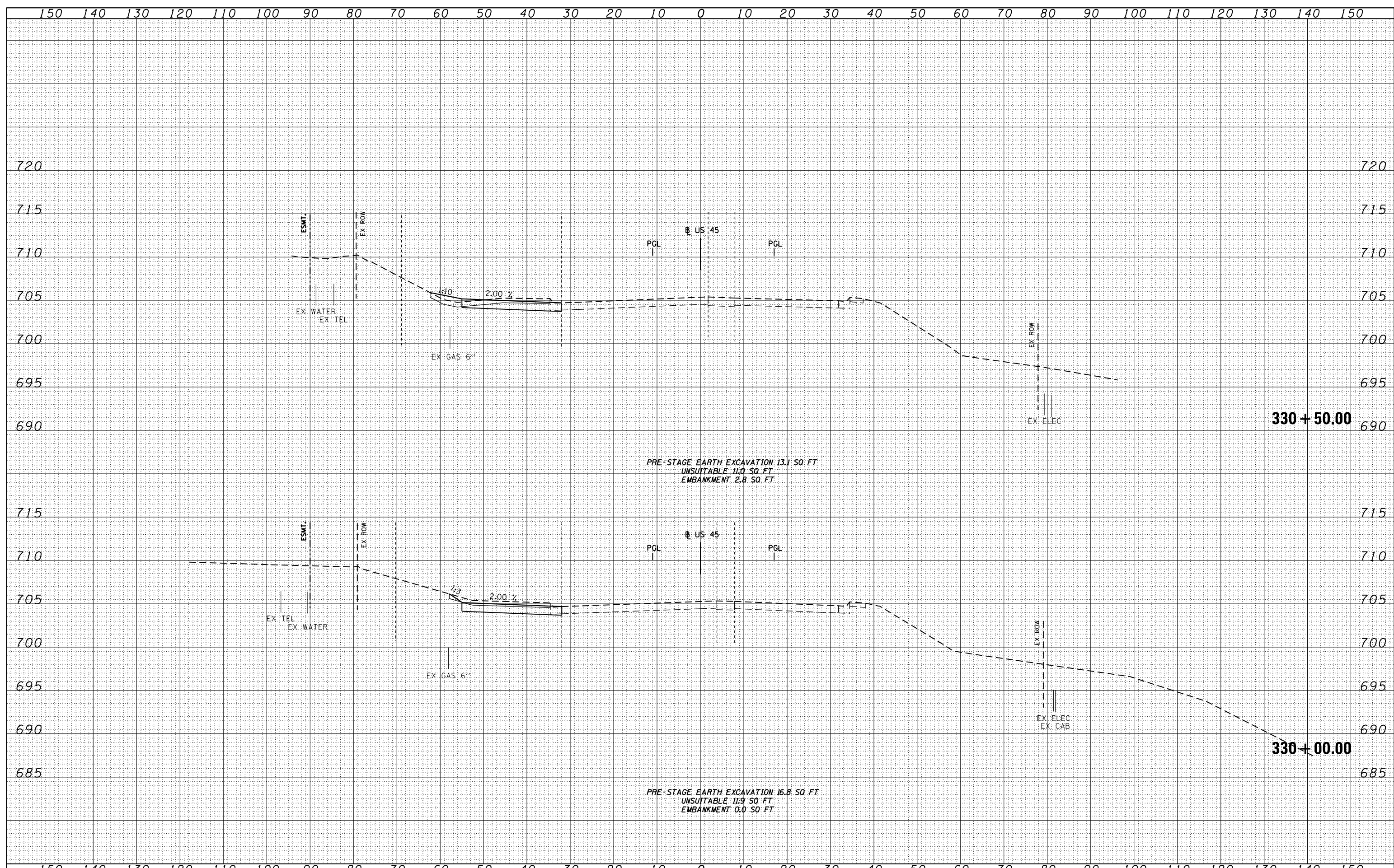
SCALE: 1"=10'H; 1"=5' V SHEET NO. 47 OF 105 SHEETS STA. 329+80.00 TO STA. 330+06.00

F.A.P. RTE.	SECTION	COUNTY	TOTAL SHEETS	SHEET NO.
330	103R-5	COOK	778	542
XS-TUS45-47			CONTRACT NO. 60M62	
ILLINOIS FED. AID PROJECT				

BY: \_\_\_\_\_ DATE: \_\_\_\_\_  
 SURVEYED \_\_\_\_\_ PLOTTED \_\_\_\_\_  
 FINISHED \_\_\_\_\_ NOTE BOOK \_\_\_\_\_  
 NO. \_\_\_\_\_ AREAS CHECKED \_\_\_\_\_

BY: \_\_\_\_\_ DATE: \_\_\_\_\_  
 SURVEYED \_\_\_\_\_ PLOTTED \_\_\_\_\_  
 ORIGINAL SURVEY \_\_\_\_\_ NOTE BOOK \_\_\_\_\_  
 NO. \_\_\_\_\_ AREAS CHECKED \_\_\_\_\_

100 S. WACKER DR.  
 CHICAGO, IL 60606  
 TEL: (312) 939-4000  
 FAX: (312) 939-4098

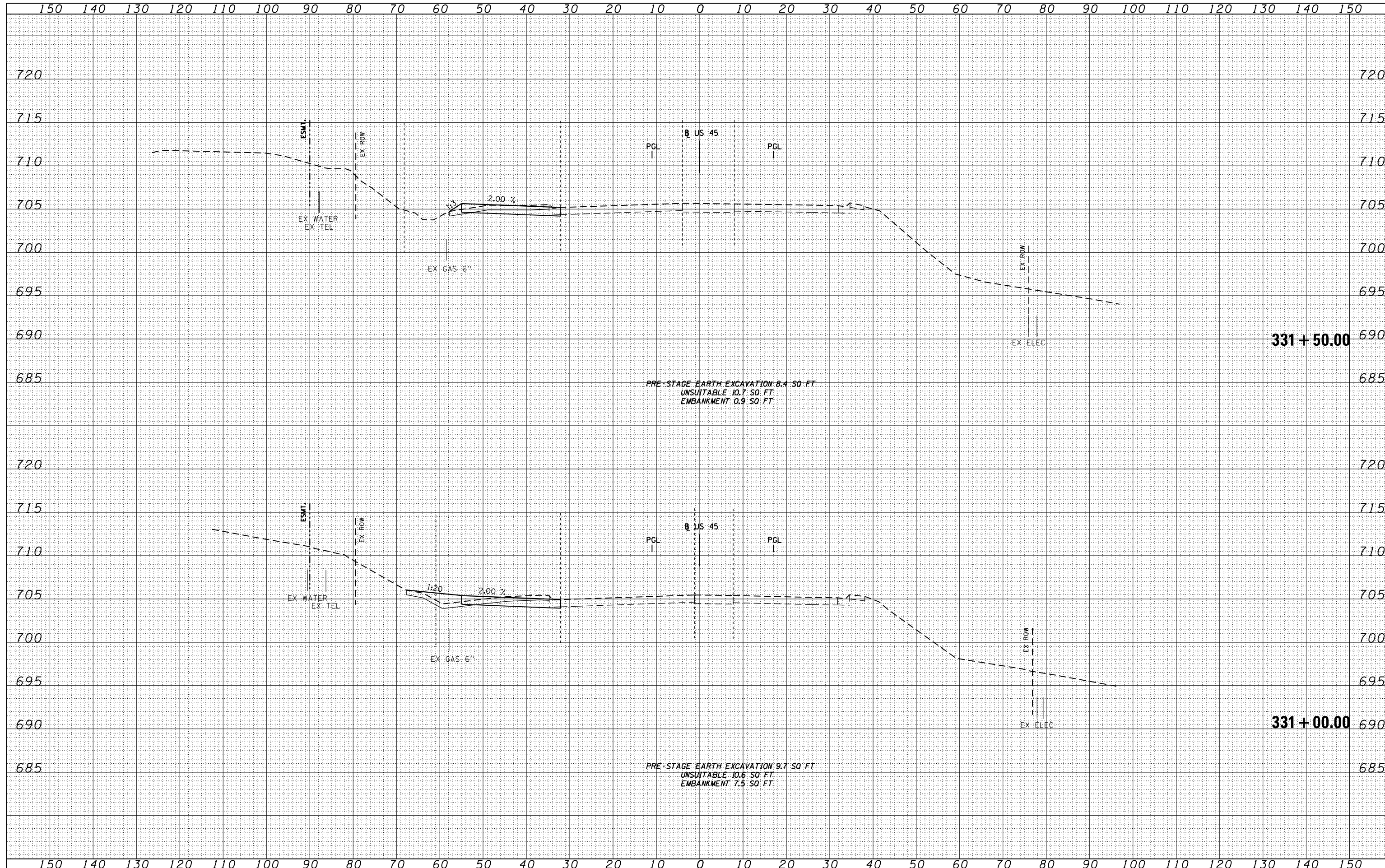


FILE NAME = D160M62-SHT-XSSHT11.dgn	USER NAME = Anthony.Plutz	DESIGNED - TRK	REVISIED -	STATE OF ILLINOIS DEPARTMENT OF TRANSPORTATION	US 45 TEMPORARY PAVEMENT CROSS SECTIONS	F.A.P. RTE.	SECTION	COUNTY	TOTAL SHEETS	SHEET NO.
	PLOT SCALE = 20.0000' / in.	CHECKED - MJT	REVISIED -			330	103R-5	COOK	778	543
PLOT DATE = 3/13/2013	DATE = 03/13/13	REVISIED -		SCALE: 1"=10'H; 1"=5' V		SHEET NO. 48 OF 105 SHEETS		STA. 330+60.00 TO STA. 330+50.00		CONTRACT NO. 60M62
ILLINOIS FED. AID PROJECT										

DATE	
BY	
SURVEYED	
PLOTTED	
TEMPLATE	
AREAS	
CHECKED	
FINISH SURVEY	
NOTE BOOK	
NO.	

DATE	
BY	
SURVEYED	
PLOTTED	
TEMPLATE	
AREAS	
CHECKED	
ORIGINAL SURVEY	
NOTE BOOK	
NO.	

100 S. WACKER DR.  
 CHICAGO, IL 60606  
 TEL (312) 939-4000  
 FAX (312) 939-4198



FILE NAME = D160M62-SHT-XSSHT11.dgn

USER NAME = Anthony.Plutz	DESIGNED - TRK	REVISSED -
	DRAWN - TRK	REVISSED -
PLOT SCALE = 20.0000' / in.	CHECKED - MJT	REVISSED -
PLOT DATE = 3/13/2013	DATE - 03/13/13	REVISSED -

STATE OF ILLINOIS  
 DEPARTMENT OF TRANSPORTATION

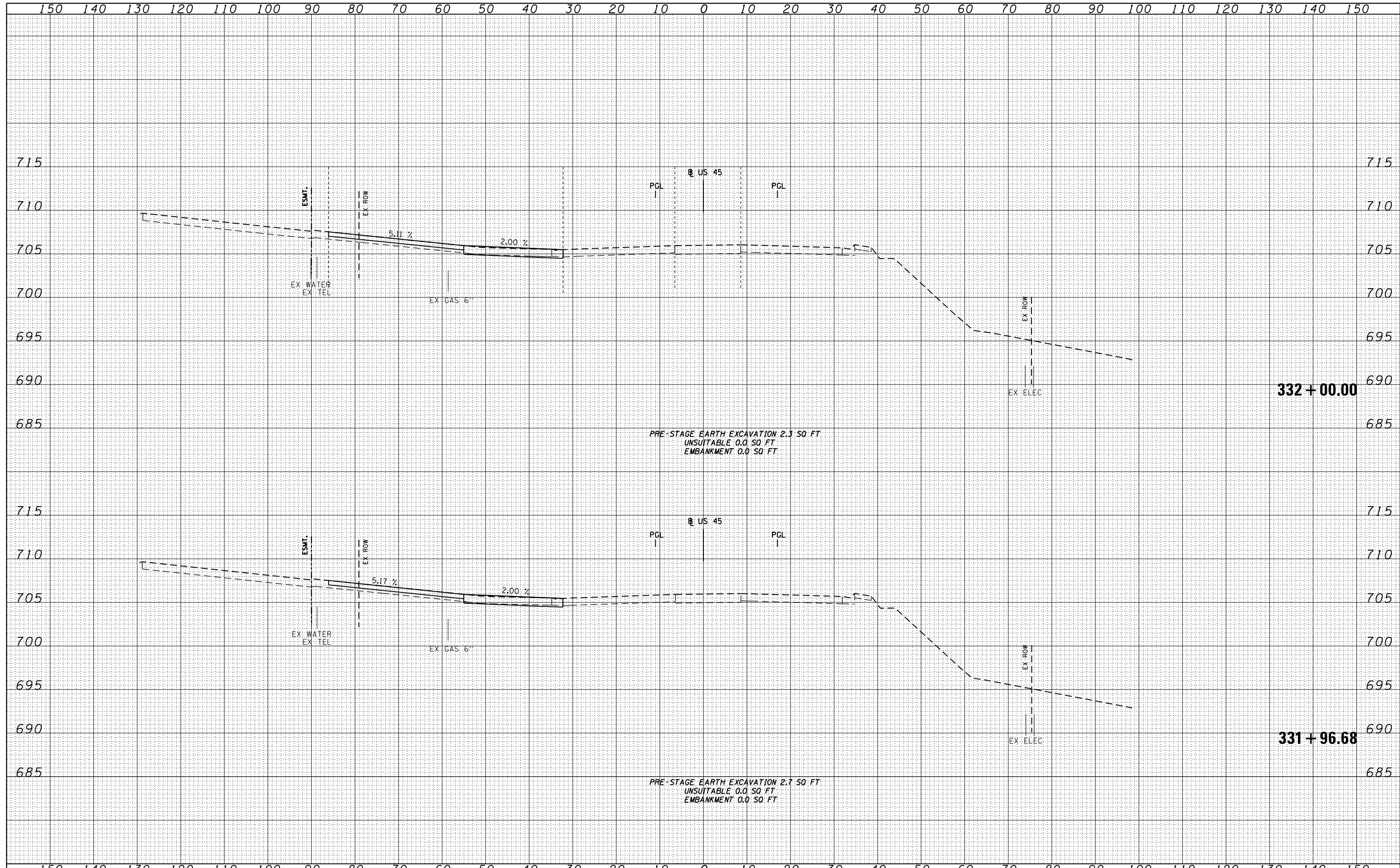
US 45 TEMPORARY PAVEMENT CROSS SECTIONS  
 SCALE: 1"=10'H; 1"=5' V SHEET NO. 49 OF 105 SHEETS STA. 331+60.00 TO STA. 331+96.00

F.A.P. RTE. 330	SECTION 103R-5	COUNTY COOK	TOTAL SHEETS 778	SHEET NO. 544
XS-TUS45-49			CONTRACT NO. 60M62	
ILLINOIS FED. AID PROJECT				

DATE	
BY	
SURVEYED	
PLOTTED	
TEMPLATE	
NOTE BOOK	
AREAS CHECKED	
NO.	

DATE	
BY	
SURVEYED	
PLOTTED	
TEMPLATE	
NOTE BOOK	
AREAS CHECKED	
NO.	

100 S. WACKER DR.  
 CHICAGO, IL 60606  
 TEL 312/939-4000  
 FAX 312/939-4198



FILE NAME =	DI60M62-SHT-XSSH11.dgn
-------------	------------------------

USER NAME = Anthony.Plutz	DESIGNED - TRK	REVISED -
	DRAWN - TRK	REVISED -
PLOT SCALE = 20.0000' / in.	CHECKED - MJT	REVISED -
PLOT DATE = 3/13/2013	DATE - 03/13/13	REVISED -

**STATE OF ILLINOIS  
 DEPARTMENT OF TRANSPORTATION**

**US 45 TEMPORARY PAVEMENT CROSS SECTIONS**

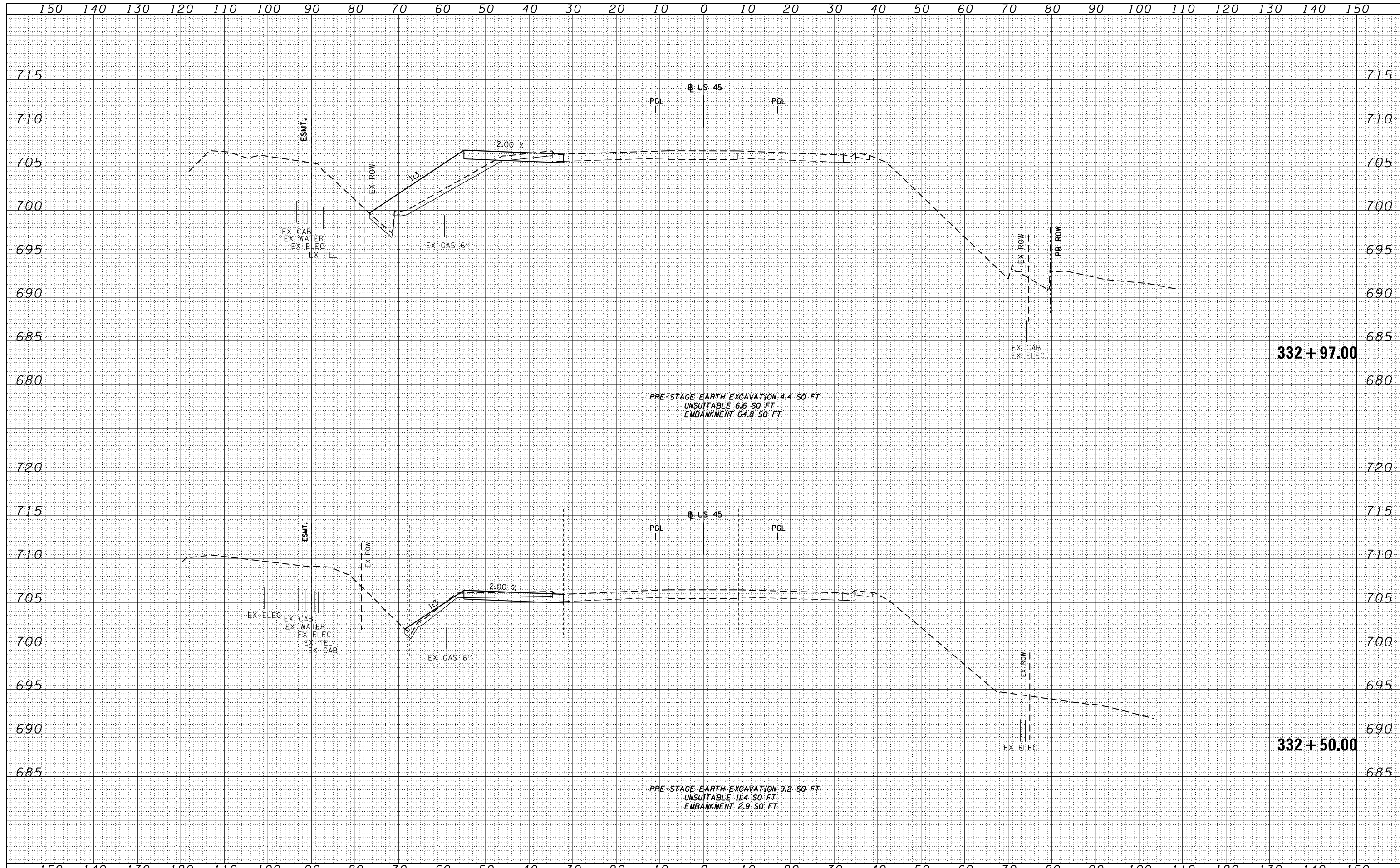
SCALE: 1"=10'H; 1"=5'V SHEET NO. 50 OF 105 SHEETS STA. 332+00.00 TO STA. 332+00.00

F.A.P. RTE.	SECTION	COUNTY	TOTAL SHEETS	SHEET NO.
330	103R-5	COOK	778	545
XS-TUS45-50			CONTRACT NO. 60M62	
ILLINOIS FED. AID PROJECT				

DATE	
BY	
FINISHED SURVEY	
PLOTTED	
TEMPLATE	
AREAS CHECKED	
NO.	

DATE	
BY	
ORIGINAL SURVEY	
PLOTTED	
TEMPLATE	
AREAS CHECKED	
NO.	

100 S. WACKER DR.  
 CHICAGO, IL 60606  
 TEL (312) 939-4000  
 FAX (312) 939-4098

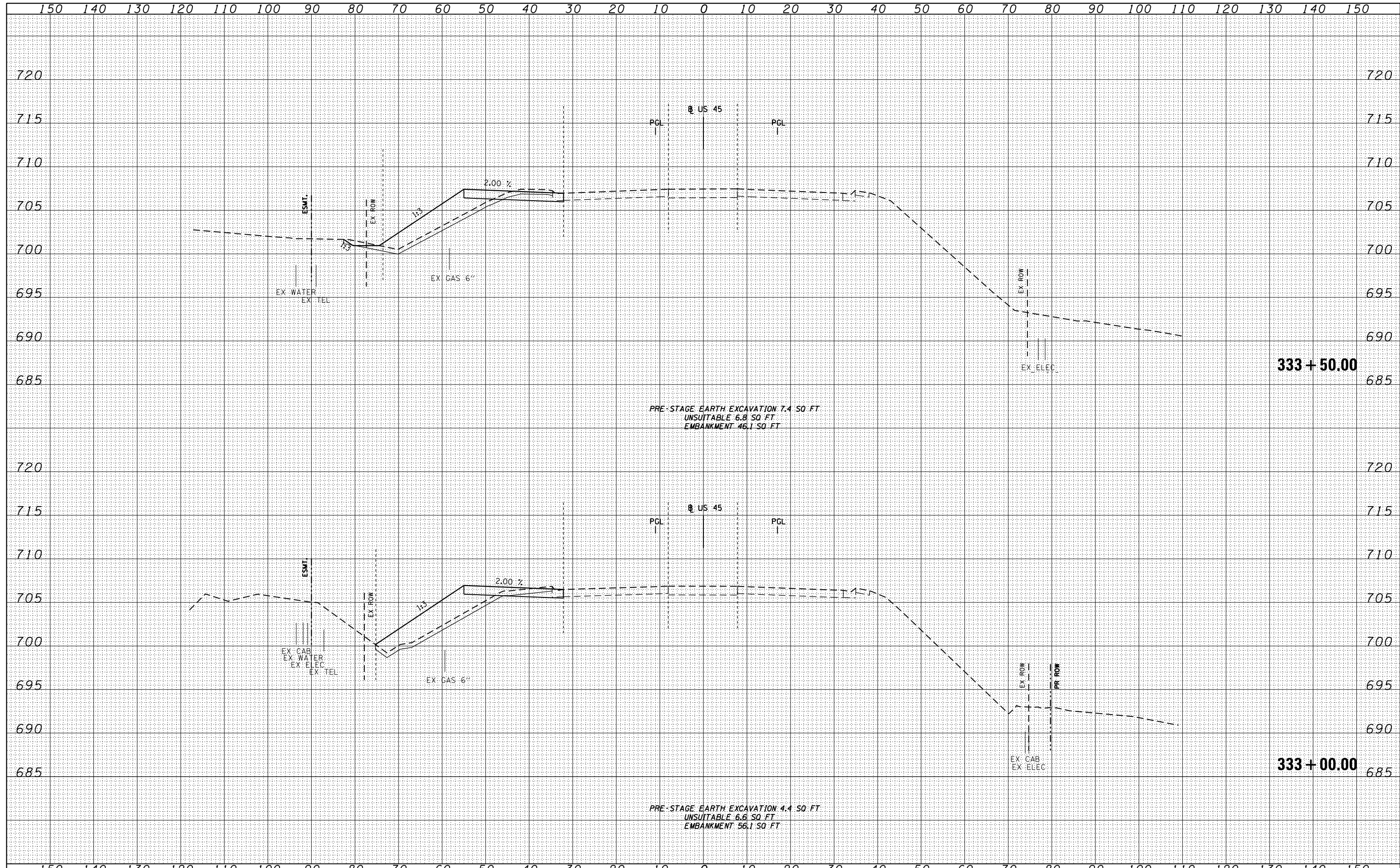


FILE NAME =	USER NAME = Anthony.Plutz	DESIGNED - TRK	REVISD -	<b>STATE OF ILLINOIS</b> <b>DEPARTMENT OF TRANSPORTATION</b>	<b>US 45 TEMPORARY PAVEMENT CROSS SECTIONS</b> SCALE: 1"=10'H; 1"=5'	F.A.P. RTE.	SECTION	COUNTY	TOTAL SHEETS	SHEET NO.
D160M62-SHT-XSSH11.dgn		DRAWN - TRK	REVISD -			330	103R-5	COOK	778	546
		CHECKED - MJT	REVISD -			<b>XS-TUS45-51</b>		CONTRACT NO. 60M62		
		DATE - 03/13/13	REVISD -			ILLINOIS FED. AID PROJECT				

BY	DATE
SURVEYED	
PLOTTED	
TEMPLATE	
AREAS CHECKED	
FINISH	
NO.	

BY	DATE
SURVEYED	
PLOTTED	
TEMPLATE	
AREAS CHECKED	
ORIGINAL	
NO.	

100 S. WACKER DR.  
 CHICAGO, IL 60606  
 TEL (312) 939-4000  
 FAX (312) 939-4198



FILE NAME = D160M62-SHT-XSSH11.dgn

USER NAME = Anthony.Plutz	DESIGNED - TRK	REVISOR -
	DRAWN - TRK	REVISOR -
PLOT SCALE = 20.0000' / in.	CHECKED - MJT	REVISOR -
PLOT DATE = 3/13/2013	DATE - 03/13/13	REVISOR -

**STATE OF ILLINOIS  
 DEPARTMENT OF TRANSPORTATION**

**US 45 TEMPORARY PAVEMENT CROSS SECTIONS**

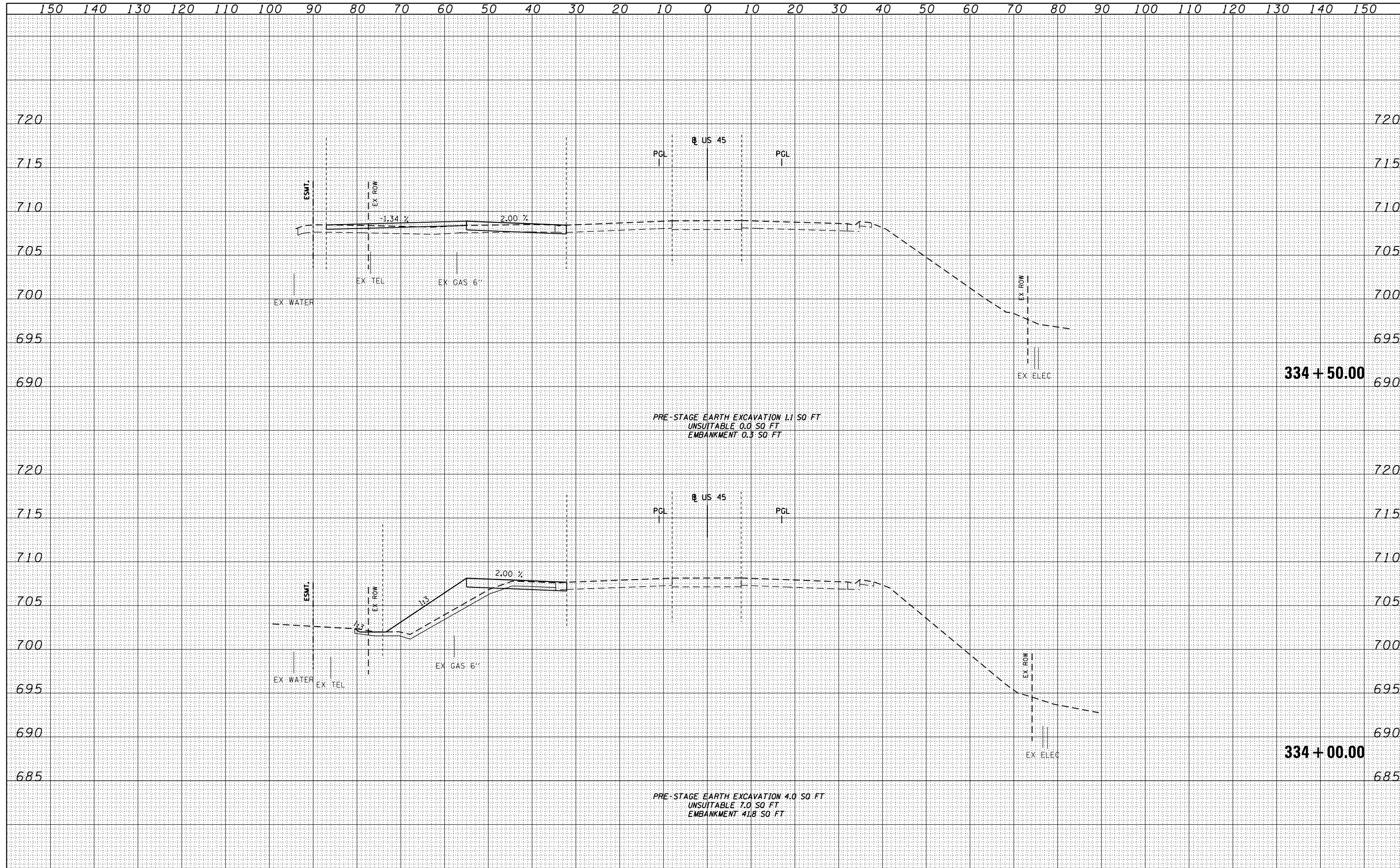
SCALE: 1"=10'H; 1"=5'V SHEET NO. 52 OF 105 SHEETS STA. 333+60.00 TO STA. 333+60.00

F.A.P. RTE. 330	SECTION 103R-5	COUNTY COOK	TOTAL SHEETS 778	SHEET NO. 547
<b>XS-TUS45-52</b>		CONTRACT NO. 60M62		
ILLINOIS FED. AID PROJECT				

DATE	
BY	
FINISHED SURVEY	
PLOTTED	
TEMPLATE	
NOTE BOOK	
AREAS CHECKED	

DATE	
BY	
ORIGINAL SURVEY	
PLOTTED	
TEMPLATE	
NOTE BOOK	
AREAS CHECKED	

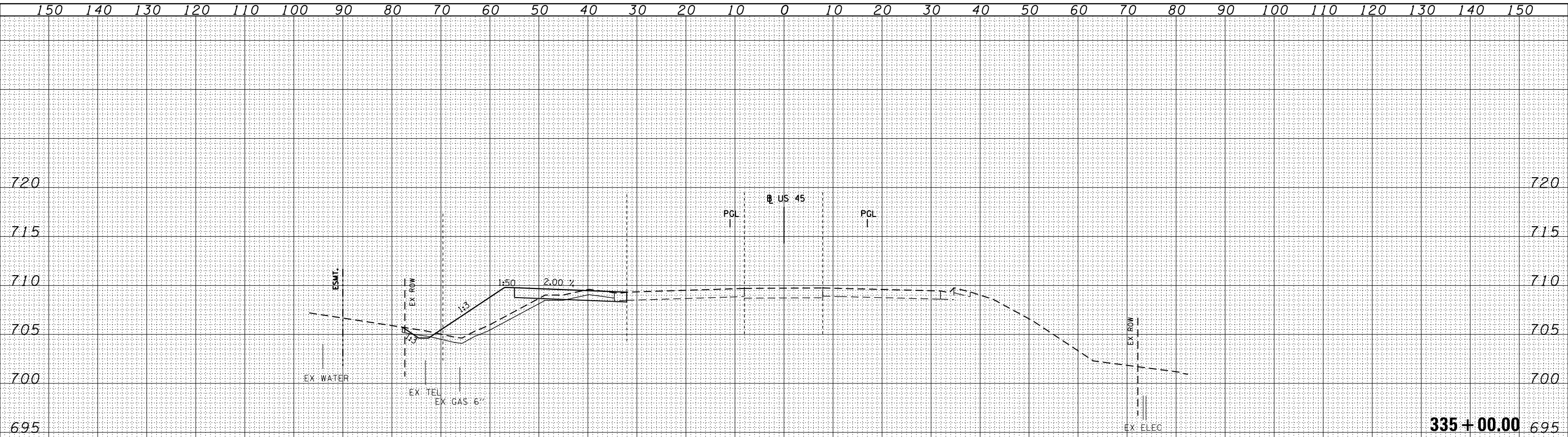
100 S. WACKER DR.  
 CHICAGO, IL 60606  
 TEL 312/939-4000  
 FAX 312/939-4098



FILE NAME = D160M62-SHT-XSSHT11.dgn	USER NAME = Anthony.Plutz	DESIGNED - TRK	REVISIED -	<b>STATE OF ILLINOIS</b> <b>DEPARTMENT OF TRANSPORTATION</b> <b>US 45 TEMPORARY PAVEMENT CROSS SECTIONS</b> SCALE: 1"=10'H; 1"=5' V SHEET NO. 53 OF 105 SHEETS STA. 334+60.00 TO STA. 334+50.00	F.A.P. RTE. 330	SECTION 103R-5	COUNTY COOK	TOTAL SHEETS 778	SHEET NO. 548
	PLOT SCALE = 20.0000' / in.	CHECKED - MJT	REVISIED -		<b>XS-TUS45-53</b>		CONTRACT NO. 60M62		
	PLOT DATE = 3/13/2013	DATE - 03/13/13	REVISIED -		ILLINOIS FED. AID PROJECT				

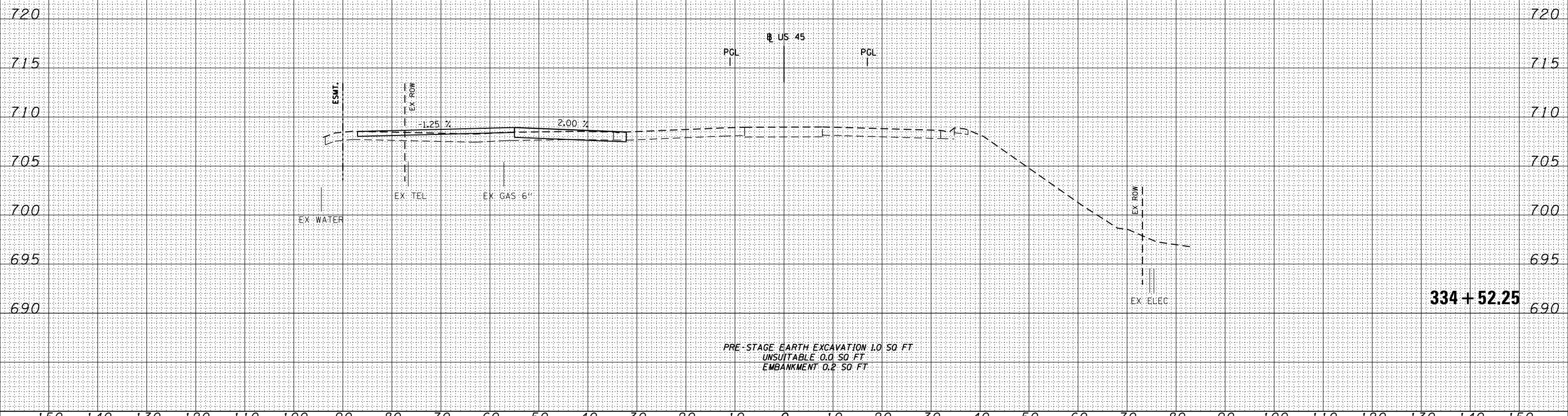


DATE	
BY	
FINISHED SURVEY	
PLOTTED	
TEMPLATE	
NOTE BOOK	
AREAS CHECKED	
NO.	



PRE-STAGE EARTH EXCAVATION 4.2 SO FT  
 UNSUITABLE 7.4 SO FT  
 EMBANKMENT 28.1 SO FT

DATE	
BY	
ORIGINAL SURVEY	
PLOTTED	
TEMPLATE	
NOTE BOOK	
AREAS CHECKED	
NO.	



PRE-STAGE EARTH EXCAVATION 1.0 SO FT  
 UNSUITABLE 0.0 SO FT  
 EMBANKMENT 0.2 SO FT

100 S. WACKER DR.  
 SUITE 200  
 CHICAGO, IL 60606  
 TEL 312-939-0000  
 FAX 312-939-4198

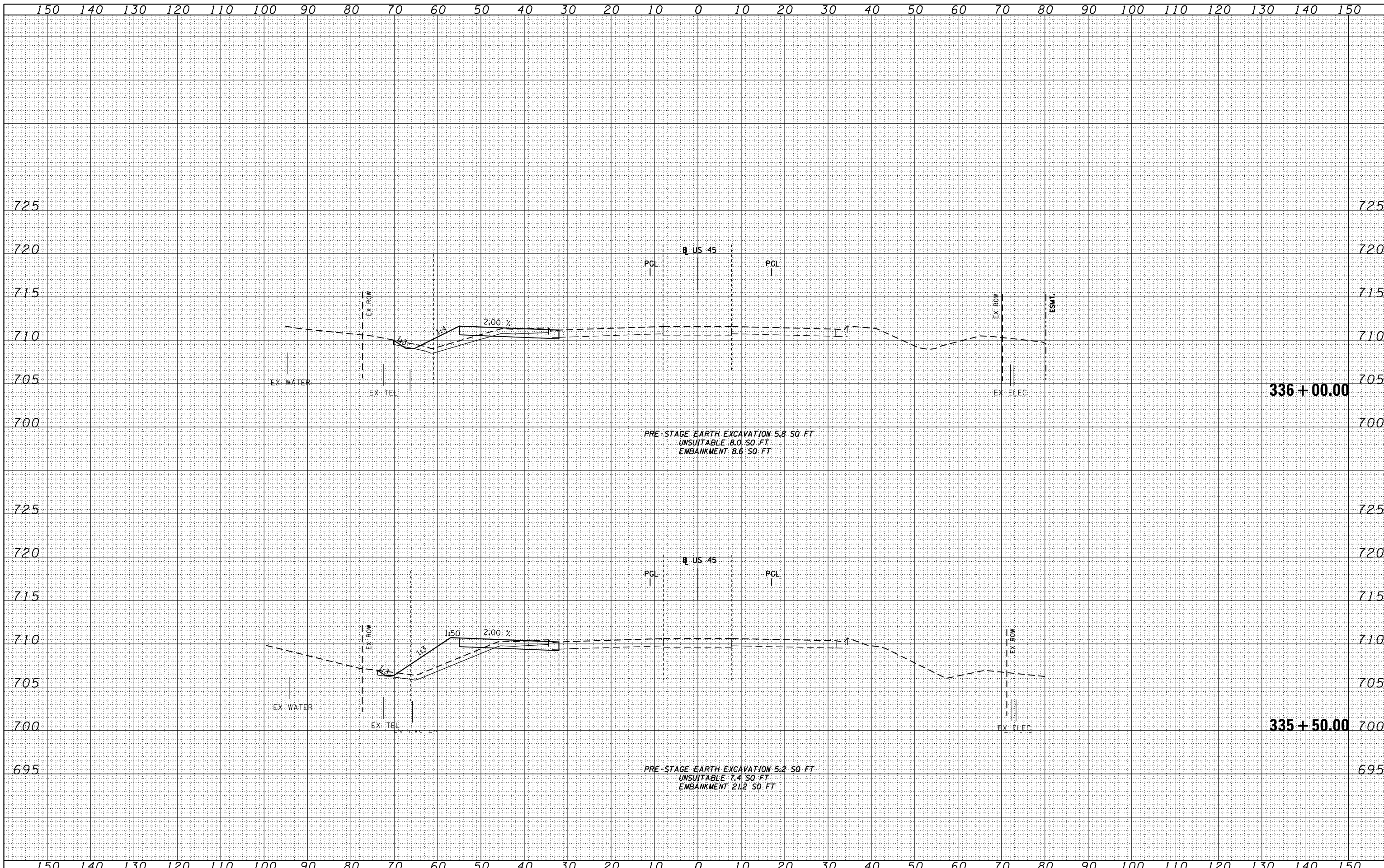


FILE NAME = D:\6062-SHT-XSSHT11.dgn	USER NAME = Anthony.Plutz	DESIGNED - TRK	REVISD -	<b>STATE OF ILLINOIS</b> <b>DEPARTMENT OF TRANSPORTATION</b>	<b>US 45 TEMPORARY PAVEMENT CROSS SECTIONS</b>		F.A.P. RTE. 330	SECTION 103R-5	COUNTY COOK	TOTAL SHEETS 778	SHEET NO. 549	
PLOT SCALE = 20.0000' / in.	CHECKED - MJT	REVISD -	REVISD -		SCALE: 1"=10'H; 1"=5' V	SHEET NO. 54 OF 105 SHEETS	STA. 334+00.25	TO STA. 335+00.00	<b>XS-TUS45-54</b>		CONTRACT NO. 60M62	
PLOT DATE = 3/13/2013	DATE - 03/13/13	REVISD -	REVISD -		ILLINOIS FED. AID PROJECT							

BY	DATE
FINAL SURVEY	SURVEYED
NOTE BOOK	PLOTTED
NO.	TEMPLATE
	AREAS
	CHECKED

BY	DATE
ORIGINAL SURVEY	SURVEYED
NOTE BOOK	PLOTTED
NO.	TEMPLATE
	AREAS
	CHECKED

RO SWACKER DR.  
 300 S. WACKER DR.  
 CHICAGO, IL 60606  
 TEL (312) 939-1000  
 FAX (312) 939-4198



FILE NAME = D:\60M62-SHT-XSSHT11.dgn

USER NAME = Anthony.Plutz	DESIGNED - TRK	REVISED -
PLOT SCALE = 20.0000 ' / in.	DRAWN - TRK	REVISED -
PLOT DATE = 3/13/2013	CHECKED - MJT	REVISED -
	DATE - 03/13/13	REVISED -

STATE OF ILLINOIS  
 DEPARTMENT OF TRANSPORTATION

US 45 TEMPORARY PAVEMENT CROSS SECTIONS

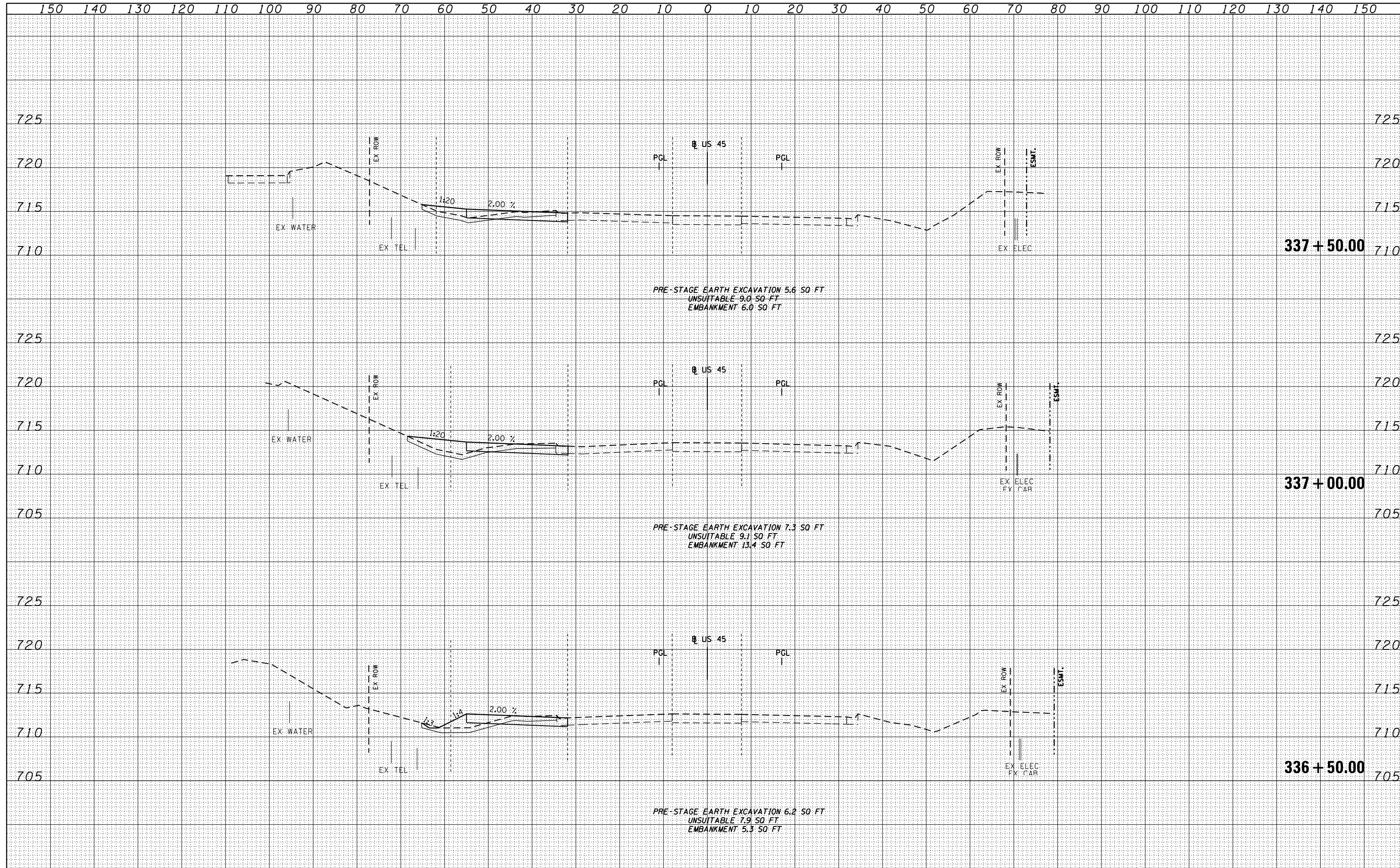
SCALE: 1"=10'H; 1"=5'V SHEET NO. 55 OF 105 SHEETS STA. 336+60.00 TO STA. 336+60.00

F.A.P. RTE.	SECTION	COUNTY	TOTAL SHEETS	SHEET NO.
330	103R-5	COOK	778	550
XS-TUS45-55			CONTRACT NO. 60M62	
ILLINOIS FED. AID PROJECT				

DATE	
BY	
FINISHED SURVEY	
PLOTTED	
TEMPLATE	
NOTE BOOK	
AREAS CHECKED	

DATE	
BY	
ORIGINAL SURVEY	
PLOTTED	
TEMPLATE	
NOTE BOOK	
AREAS CHECKED	

100 S. WACKER DR.  
 CHICAGO, IL 60606  
 TEL 312/939-4000  
 FAX 312/939-4198

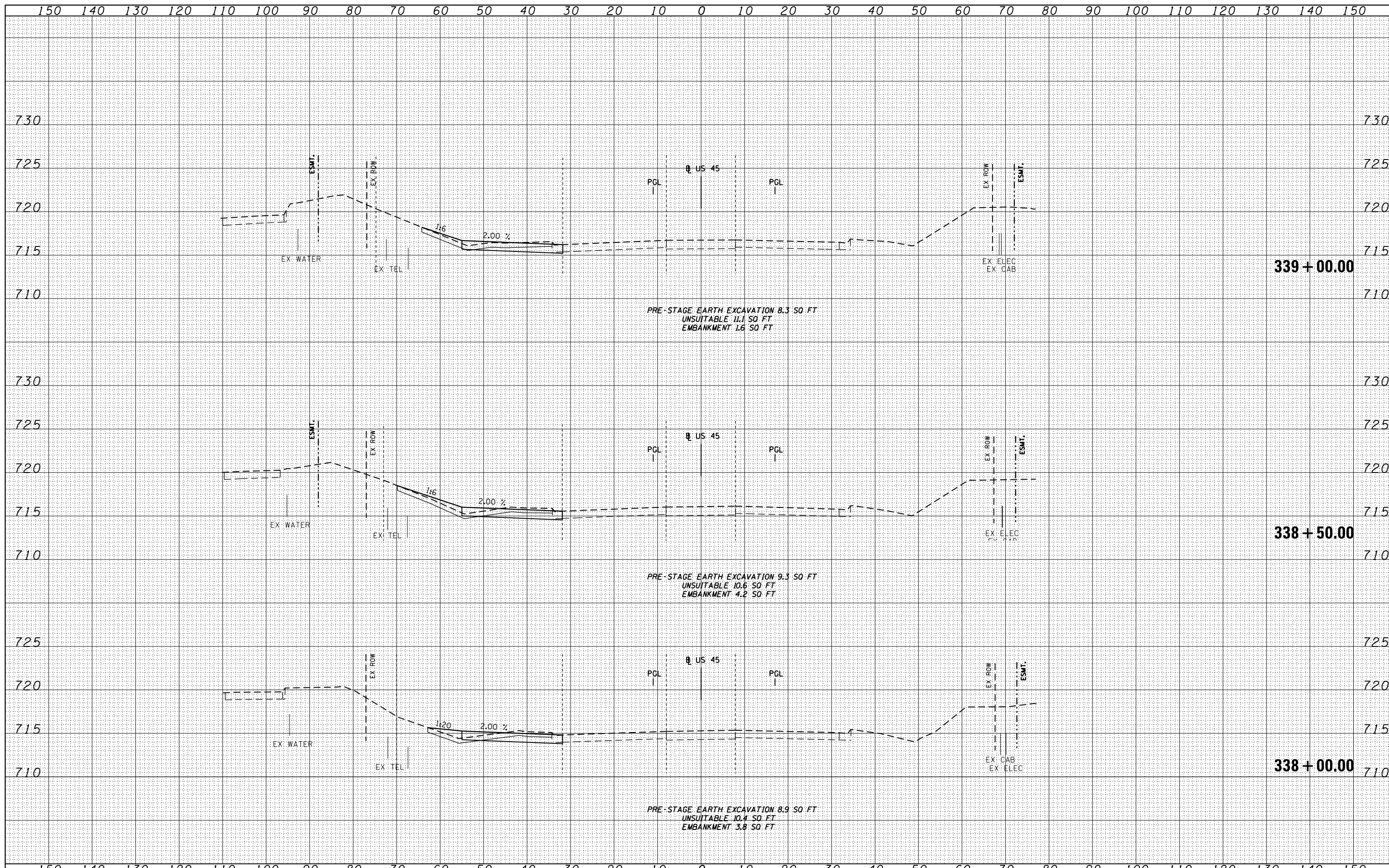


FILE NAME =	USER NAME = Anthony.Plutz	DESIGNED - TRK	REVISD -	<b>STATE OF ILLINOIS</b> <b>DEPARTMENT OF TRANSPORTATION</b>	<b>US 45 TEMPORARY PAVEMENT CROSS SECTIONS</b> SCALE: 1"=10'H; 1"=5'	F.A.P. RTE.	SECTION	COUNTY	TOTAL SHEETS	SHEET NO.
D160M62-SHT-XSSHT11.dgn		DRAWN - TRK	REVISD -			330	103R-5	COOK	778	551
		CHECKED - MJT	REVISD -			<b>XS-TUS45-56</b>		CONTRACT NO. 60M62		
		DATE - 03/13/13	REVISD -			SHEET NO. 56 OF 105 SHEETS		STA. 336+60.00 TO STA. 338+60.00		ILLINOIS FED. AID PROJECT

DATE	
BY	
FINISHED	
SURVEYED	
PLOTTED	
TEMPLATE	
NOTE BOOK	
AREAS CHECKED	
NO.	

DATE	
BY	
FINISHED	
SURVEYED	
PLOTTED	
TEMPLATE	
NOTE BOOK	
AREAS CHECKED	
NO.	

100 S. WACKER DR.  
 CHICAGO, IL 60606  
 TEL 312/939-4000  
 FAX 312/939-4198



FILE NAME =	USER NAME = Anthony.Plutz
D160M62-SHT-XSSHT11.dgn	DESIGNED - TRK
	DRAWN - TRK
	CHECKED - MJT
	DATE - 03/13/13
	REVISIONS
	REVISIONS
	REVISIONS
	REVISIONS
	REVISIONS

SCALE = 20.0000' / in.	PLOT DATE = 3/13/2013
------------------------	-----------------------

**STATE OF ILLINOIS  
 DEPARTMENT OF TRANSPORTATION**

**US 45 TEMPORARY PAVEMENT CROSS SECTIONS**

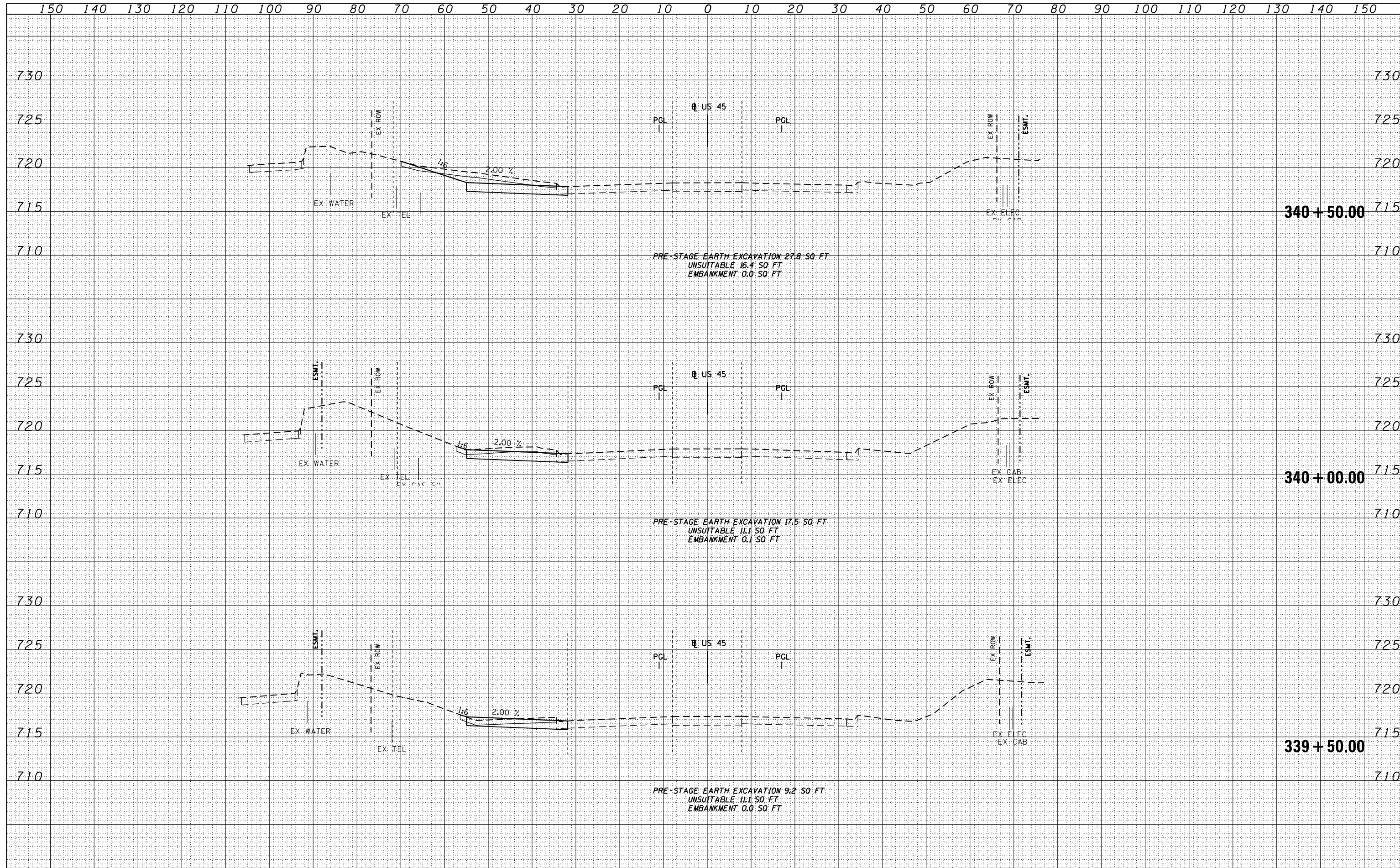
SCALE: 1"=10'H, 1"=5'V SHEET NO. 57 OF 105 SHEETS STA. 338+60.00 TO STA. 339+60.00

F.A.P. RTE.	SECTION	COUNTY	TOTAL SHEETS	SHEET NO.
330	103R-5	COOK	778	552
<b>XS-TUS45-57</b>			<b>CONTRACT NO. 60M62</b>	
ILLINOIS FED. AID PROJECT				

DATE	
BY	
SURVEYED	
PLOTTED	
TEMPLATE	
AREAS	
CHECKED	
NO.	

DATE	
BY	
SURVEYED	
PLOTTED	
TEMPLATE	
AREAS	
CHECKED	
NO.	

100 S. WACKER DR.  
 CHICAGO, IL 60606  
 TEL 312-939-4000  
 FAX 312-939-4198




FILE NAME =	USER NAME = Anthony.Plutz	DESIGNED - TRK	REVISD -	<b>STATE OF ILLINOIS</b> <b>DEPARTMENT OF TRANSPORTATION</b> <b>US 45 TEMPORARY PAVEMENT CROSS SECTIONS</b> SCALE: 1"=10'H; 1"=5'V SHEET NO. 58 OF 105 SHEETS STA. 339+60.00 TO STA. 340+50.00	F.A.P. RTE.	SECTION	COUNTY	TOTAL SHEETS	SHEET NO.
D160M62-SHT-XSSHT11.dgn		DRAWN - TRK	REVISD -		330	103R-5	COOK	778	553
		PLOT SCALE = 20.0000" / in.	REVISD -		<b>XS-TUS45-58</b>		CONTRACT NO. 60M62		
		PLOT DATE = 3/13/2013	REVISD -		ILLINOIS FED. AID PROJECT				

DATE	
BY	
SURVEYED	
PLOTTED	
TEMPLATE	
AREAS	
CHECKED	
NO.	

DATE	
BY	
SURVEYED	
PLOTTED	
TEMPLATE	
AREAS	
CHECKED	
NO.	

100 S. WACKER DR.  
 CHICAGO, IL 60606  
 TEL 312-939-1000  
 FAX 312-939-4198



FILE NAME = D160M62-SHT-XSSHT11.dgn

USER NAME = Anthony.Plutz	DESIGNED - TRK	REVISED -
	DRAWN - TRK	REVISED -
PLOT SCALE = 20.0000' / in.	CHECKED - MJT	REVISED -
PLOT DATE = 3/13/2013	DATE - 03/13/13	REVISED -

STATE OF ILLINOIS  
 DEPARTMENT OF TRANSPORTATION


US 55 TEMPORARY PAVEMENT CROSS SECTIONS  
 SCALE: 1"=10'H; 1"=5' V SHEET NO. 59 OF 105 SHEETS STA. 341+00.00 TO STA. 342+00.00

F.A.P. RTE.	SECTION	COUNTY	TOTAL SHEETS	SHEET NO.
330	103R-5	COOK	778	554
XS-TUS45-59			CONTRACT NO. 60M62	
ILLINOIS FED. AID PROJECT				

DATE	
BY	
SURVEYED	
PLOTTED	
TEMPLATE	
AREAS	
CHECKED	
FINISH	
NO.	

DATE	
BY	
SURVEYED	
PLOTTED	
TEMPLATE	
AREAS	
CHECKED	
FINISH	
NO.	

100 S. WACKER DR.  
 CHICAGO, IL 60606  
 TEL (312) 939-4000  
 FAX (312) 939-4198



FILE NAME =	USER NAME = Anthony.Plutz	DESIGNED - TRK	REVISD -	<b>STATE OF ILLINOIS</b> <b>DEPARTMENT OF TRANSPORTATION</b>	<b>US 45 TEMPORARY PAVEMENT CROSS SECTIONS</b> SCALE: 1"=10'H; 1"=5'	F.A.P. RTE.	SECTION	COUNTY	TOTAL SHEETS	SHEET NO.
D160M62-SHT-XSSHT11.dgn		DRAWN - TRK	REVISD -			330	103R-5	COOK	778	555
		CHECKED - MJT	REVISD -			<b>XS-TUS45-60</b>		CONTRACT NO. 60M62		
		DATE - 03/13/13	REVISD -			SHEET NO. 60 OF 105 SHEETS		STA. 342+60.00 TO STA. 343+60.00		ILLINOIS FED. AID PROJECT

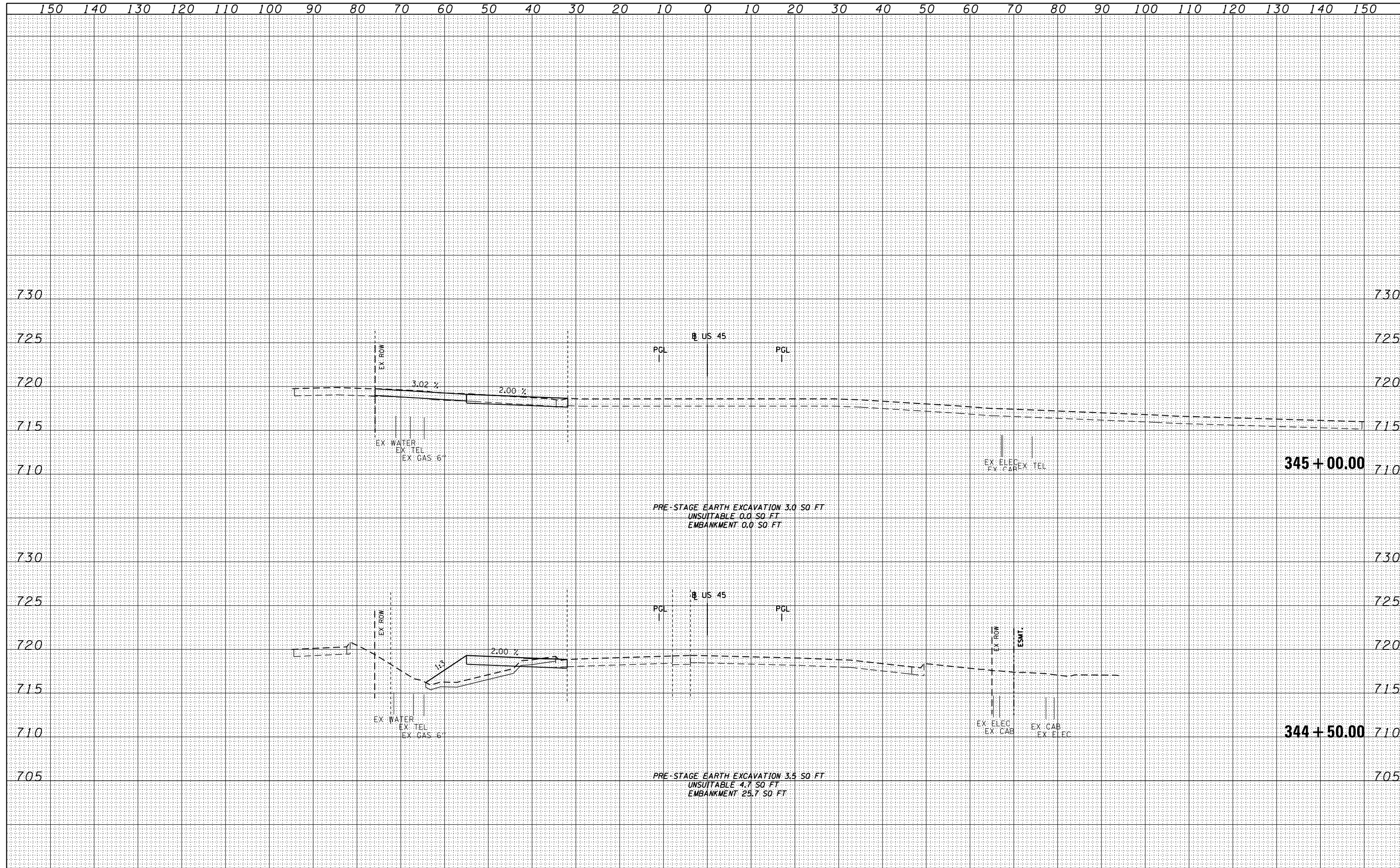




DATE	
BY	
FINISHED SURVEY	
PLOTTED	
TEMPLATE	
AREAS CHECKED	
NO.	

DATE	
BY	
ORIGINAL SURVEY	
PLOTTED	
TEMPLATE	
AREAS CHECKED	
NO.	

100 S. WACKER DR.  
 CHICAGO, IL 60606  
 TEL (312) 939-1000  
 FAX (312) 939-4198



FILE NAME = D:\6062-SHT-XSSHT11.dgn

USER NAME = Anthony.Plutz	DESIGNED - TRK	REVISED -
	DRAWN - TRK	REVISED -
PLOT SCALE = 20.0000' / in.	CHECKED - MJT	REVISED -
PLOT DATE = 3/13/2013	DATE - 03/13/13	REVISED -

STATE OF ILLINOIS  
 DEPARTMENT OF TRANSPORTATION

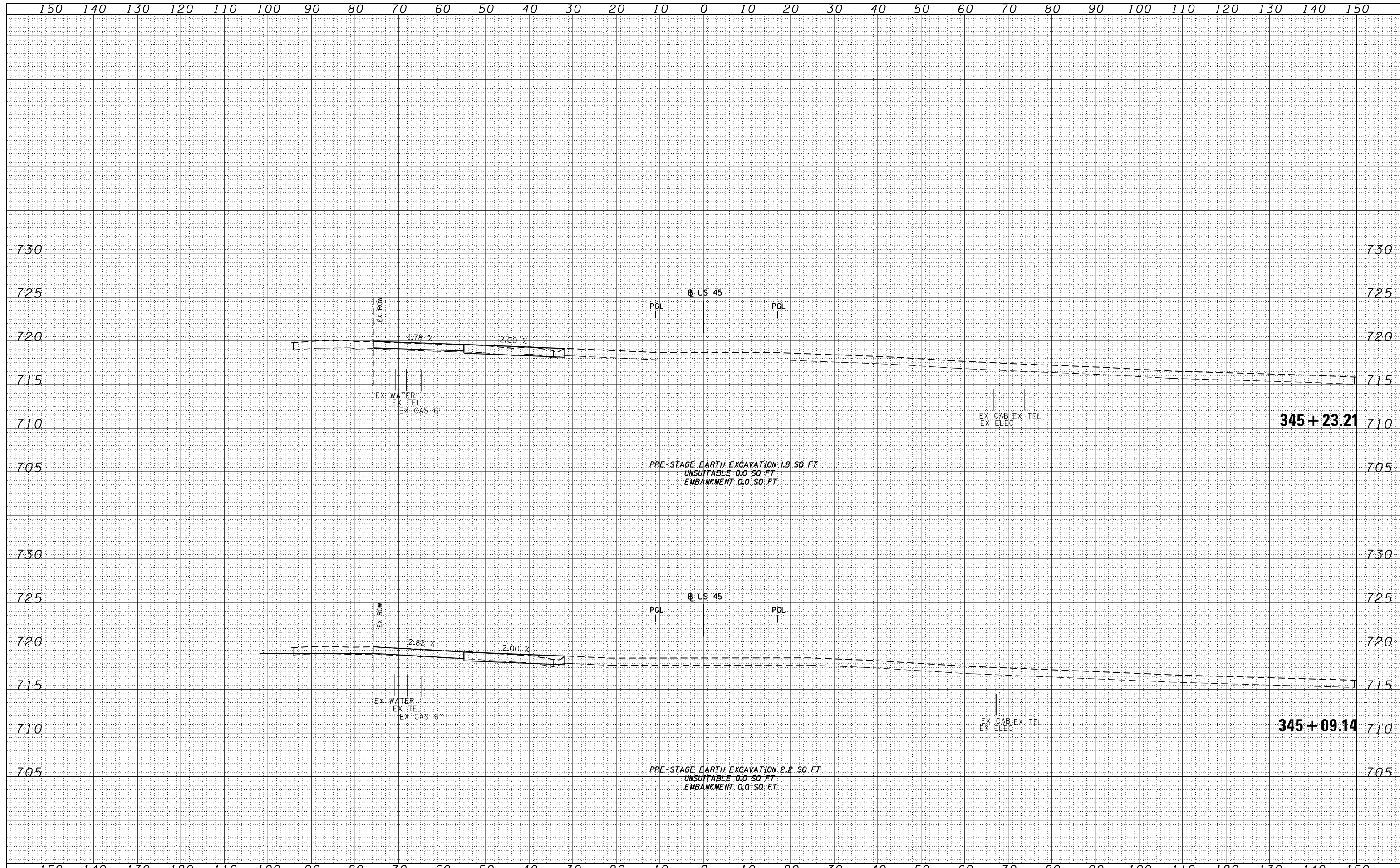
US 45 TEMPORARY PAVEMENT CROSS SECTIONS  
 SCALE: 1"=10'H; 1"=5'V SHEET NO. 62 OF 105 SHEETS STA. 348+60.00 TO STA. 345+09.00

F.A.P. RTE.	SECTION	COUNTY	TOTAL SHEETS	SHEET NO.
330	103R-5	COOK	778	557
XS-TUS45-62			CONTRACT NO. 60M62	
ILLINOIS FED. AID PROJECT				

DATE	
BY	
SURVEYED	
PLOTTED	
TEMPLATE	
AREAS	
CHECKED	
NO.	

DATE	
BY	
SURVEYED	
PLOTTED	
TEMPLATE	
AREAS	
CHECKED	
NO.	

100 S. WACKER DR.  
 CHICAGO, IL 60606  
 TEL 312/939-4000  
 FAX 312/939-4198



FILE NAME = D:\60M62-SHT-XSSH11.dgn

USER NAME = Anthony.Plutz	DESIGNED - TRK	REVISED -
	DRAWN - TRK	REVISED -
PLOT SCALE = 20.0000' / in.	CHECKED - MJT	REVISED -
PLOT DATE = 3/13/2013	DATE - 03/13/13	REVISED -

STATE OF ILLINOIS  
 DEPARTMENT OF TRANSPORTATION

US 55 TEMPORARY PAVEMENT CROSS SECTIONS

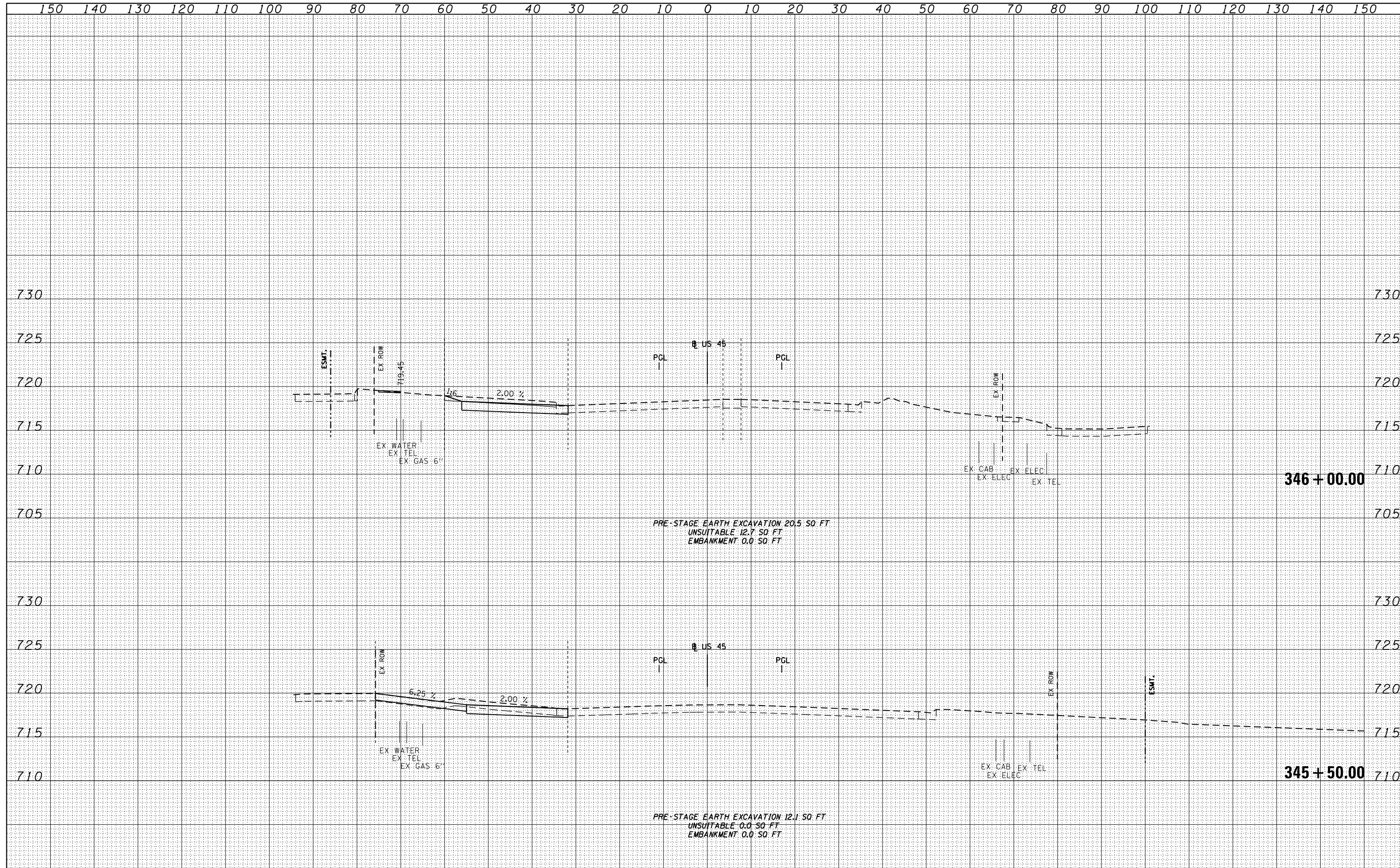
SCALE: 1"=10'H; 1"=5' V SHEET NO. 63 OF 105 SHEETS STA. 345+09.24 TO STA. 345+80.00

F.A.P. RTE.	SECTION	COUNTY	TOTAL SHEETS	SHEET NO.
330	103R-5	COOK	778	558
XS-TUS45-63			CONTRACT NO. 60M62	
ILLINOIS FED. AID PROJECT				

DATE	
BY	
SURVEYED	
PLOTTED	
TEMPLATE	
AREAS	
CHECKED	
FINAL SURVEY	
NOTE BOOK	
NO.	

DATE	
BY	
SURVEYED	
PLOTTED	
TEMPLATE	
AREAS	
CHECKED	
ORIGINAL SURVEY	
NOTE BOOK	
NO.	

100 S. WACKER DR.  
 CHICAGO, IL 60606  
 TEL (312) 939-1000  
 FAX (312) 939-4198

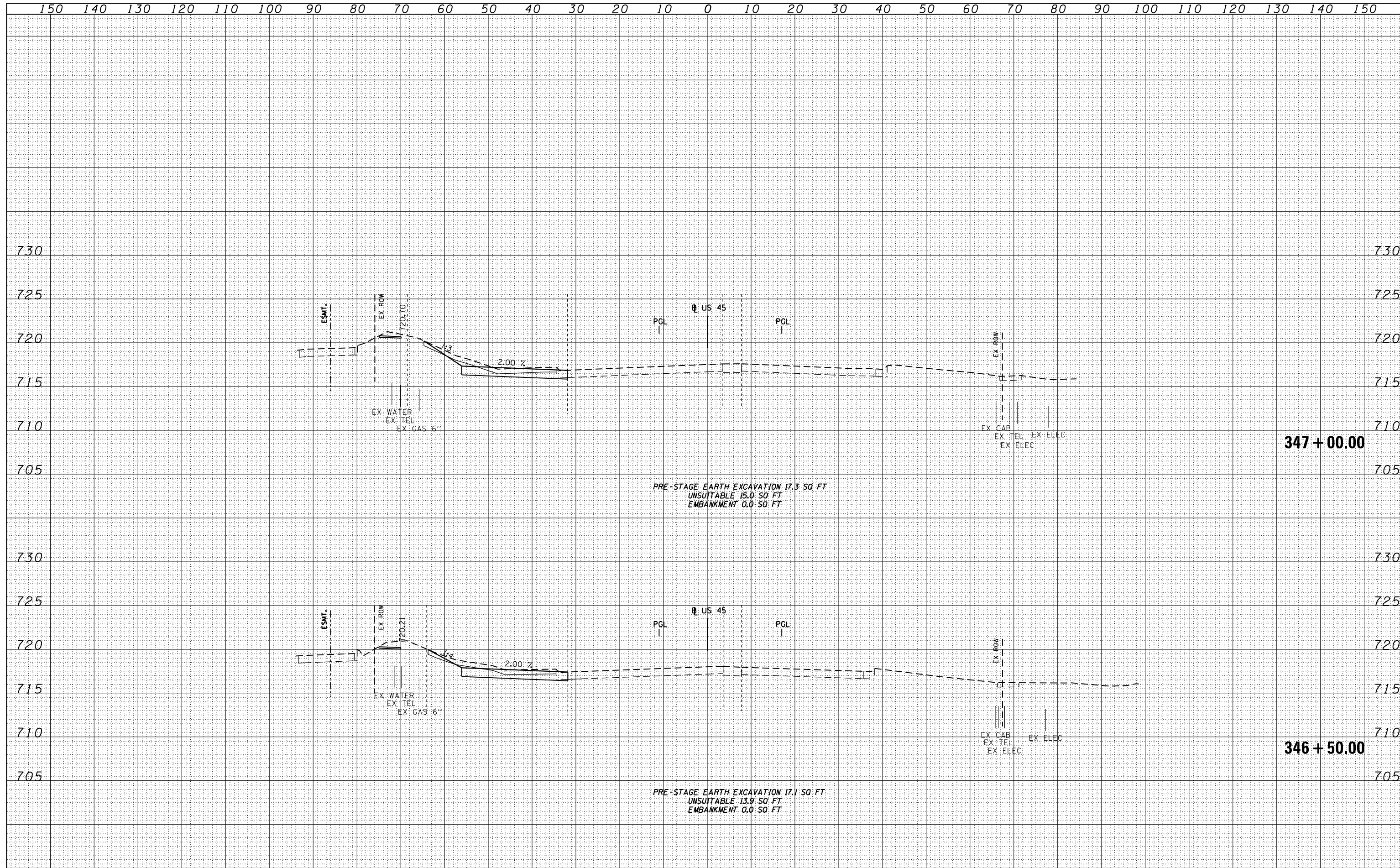


FILE NAME = D160M62-SHT-XSSHT11.dgn	USER NAME = Anthony.Plutz	DESIGNED - TRK	REVISIED -	<b>STATE OF ILLINOIS</b> <b>DEPARTMENT OF TRANSPORTATION</b> <b>US 45 TEMPORARY PAVEMENT CROSS SECTIONS</b> SCALE: 1"=10'H; 1"=5'V SHEET NO. 64 OF 105 SHEETS STA. 346+60.00 TO STA. 346+60.00	F.A.P. RTE. 330	SECTION 103R-5	COUNTY COOK	TOTAL SHEETS 778	SHEET NO. 559	
	PLOT SCALE = 20.0000' / in.	CHECKED - MJT	REVISIED -		<b>XS-TUS45-64</b>		CONTRACT NO. 60M62			
	PLOT DATE = 3/13/2013	DATE - 03/13/13	REVISIED -		ILLINOIS FED. AID PROJECT					

FINISH	SURVEYED	DATE
SURVEY	PLOTTED	
NOTE BOOK	TEMPLATE	
NO.	AREAS CHECKED	

ORIGINAL	SURVEYED	DATE
SURVEY	PLOTTED	
NOTE BOOK	TEMPLATE	
NO.	AREAS CHECKED	

100 S. WACKER DR.  
 CHICAGO, IL 60606  
 TEL 312/939-4000  
 FAX 312/939-4098

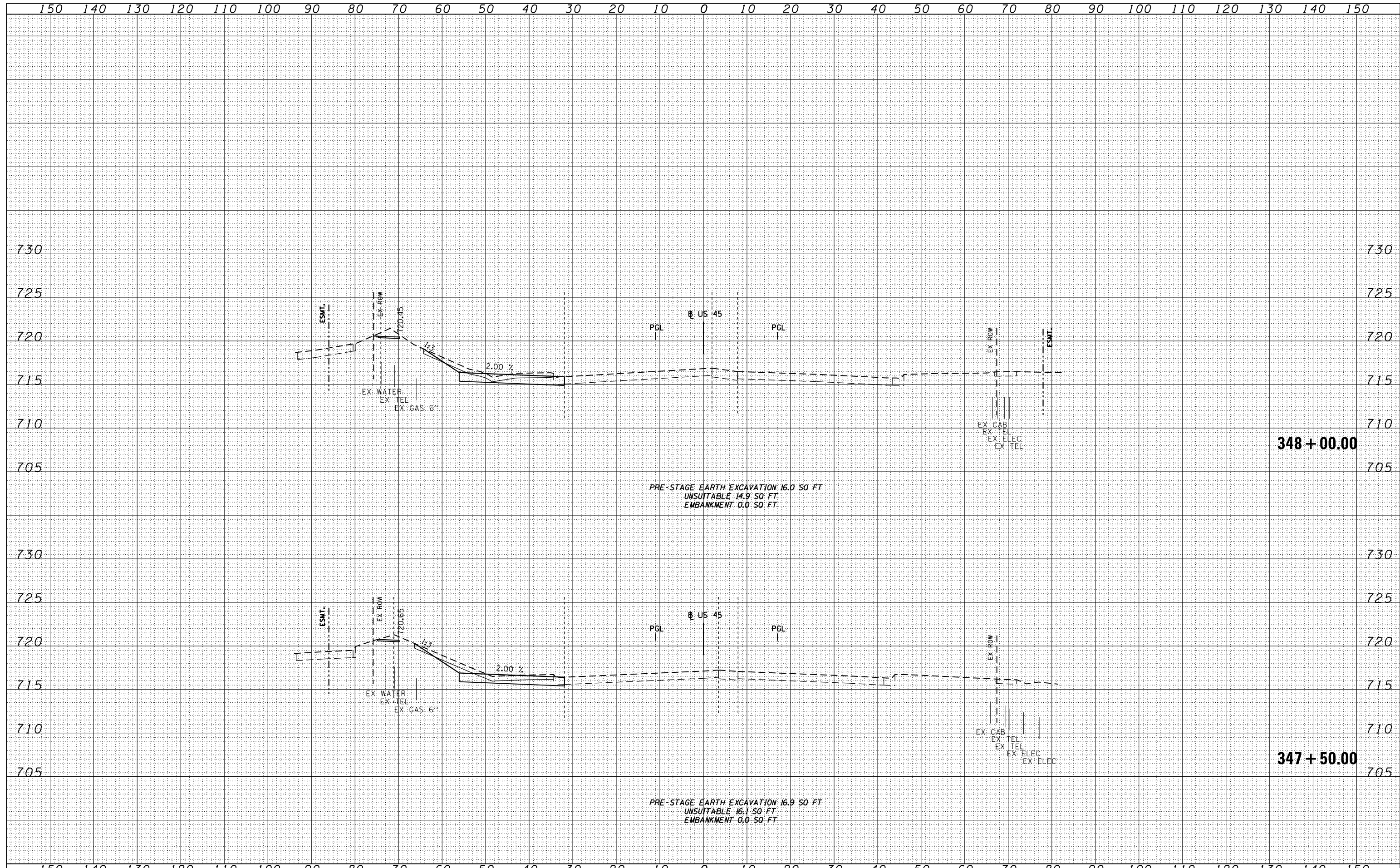


FILE NAME = D:\6062-SHT-XSSH11.dgn	USER NAME = Anthony.Plutz	DESIGNED - TRK	REVISED -	<b>STATE OF ILLINOIS DEPARTMENT OF TRANSPORTATION</b>	<b>US 45 TEMPORARY PAVEMENT CROSS SECTIONS</b>	F.A.P. RTE. 330	SECTION 103R-5	COUNTY COOK	TOTAL SHEETS 778	SHEET NO. 560	
PLOT SCALE = 20.0000' / in.	CHECKED - MJT	REVISED -	SCALE: 1"=10'H; 1"=5'			SHEET NO. 65 OF 105 SHEETS	STA. 346+60.00 TO STA. 347+60.00	<b>XS-TUS45-65</b>		CONTRACT NO. 60M62	
PLOT DATE = 3/13/2013	DATE - 03/13/13	REVISED -	ILLINOIS FED. AID PROJECT								

DATE	
BY	
SURVEYED	
PLOTTED	
TEMPLATE	
NOTE BOOK	
AREAS CHECKED	
NO.	

DATE	
BY	
SURVEYED	
PLOTTED	
TEMPLATE	
NOTE BOOK	
AREAS CHECKED	
NO.	

100 S. WACKER DR.  
 CHICAGO, IL 60606  
 TEL 312/939-4000  
 FAX 312/939-4198



FILE NAME =	D160M62-SHT-XSSHT11.dgn
-------------	-------------------------

USER NAME = Anthony.Plutz	DESIGNED - TRK	REVISED -
	DRAWN - TRK	REVISED -
PLOT SCALE = 20.0000' / in.	CHECKED - MJT	REVISED -
PLOT DATE = 3/13/2013	DATE - 03/13/13	REVISED -

STATE OF ILLINOIS  
 DEPARTMENT OF TRANSPORTATION

US 45 TEMPORARY PAVEMENT CROSS SECTIONS

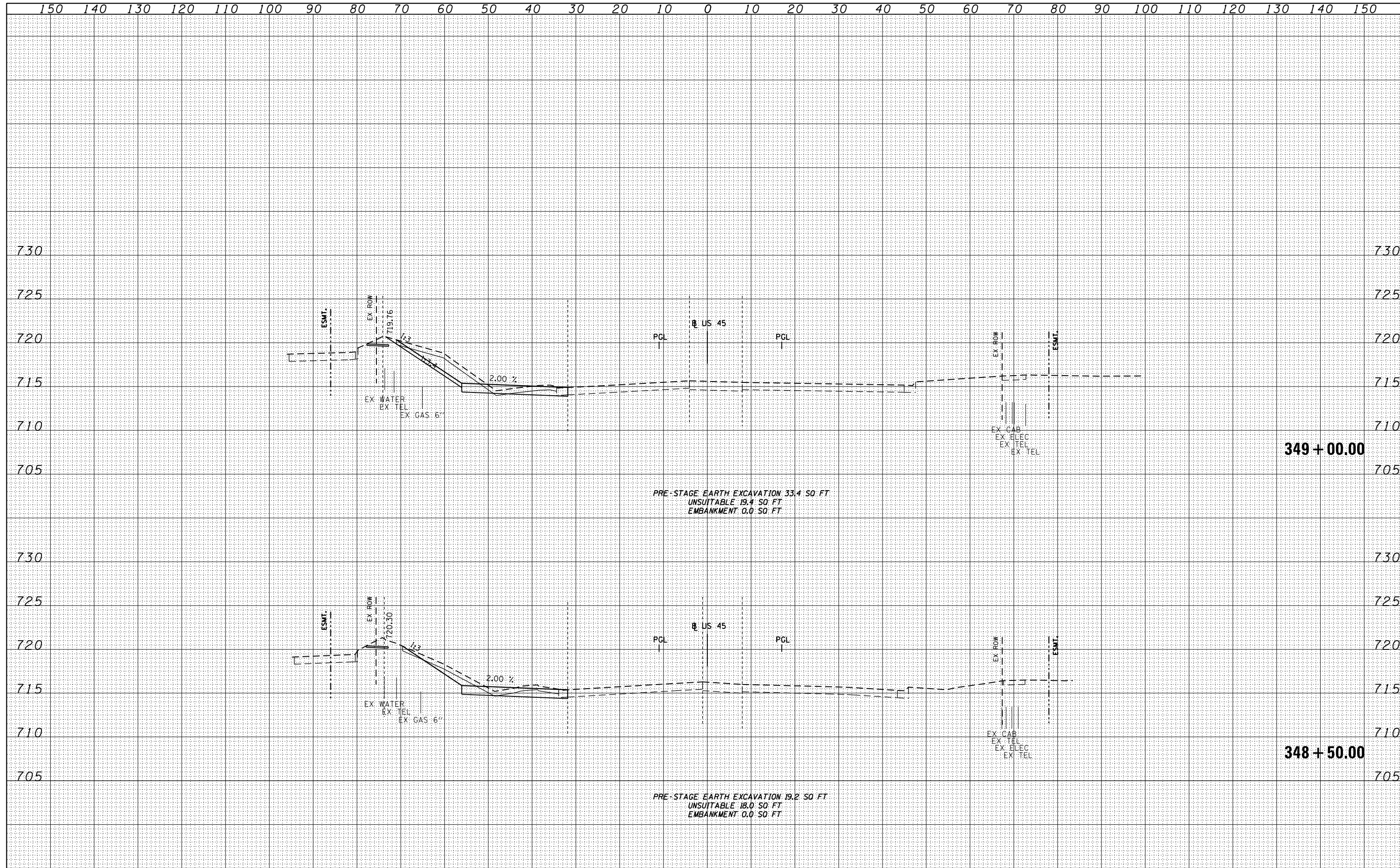
SCALE: 1"=10'H; 1"=5' V SHEET NO. 66 OF 105 SHEETS STA. 348+60.00 TO STA. 348+60.00

F.A.P. RTE.	SECTION	COUNTY	TOTAL SHEETS	SHEET NO.
330	103R-5	COOK	778	561
XS-TUS45-66			CONTRACT NO. 60M62	
ILLINOIS FED. AID PROJECT				

DATE	
BY	
FINISHED SURVEY	
PLOTTED	
TEMPLATE	
NOTE BOOK	
AREAS CHECKED	
NO.	

DATE	
BY	
ORIGINAL SURVEY	
PLOTTED	
TEMPLATE	
NOTE BOOK	
AREAS CHECKED	
NO.	

100 S. WACKER DR.  
 CHICAGO, IL 60606  
 TEL (312) 939-4000  
 FAX (312) 939-4098



FILE NAME = D160M62-SHT-XSSH11.dgn

USER NAME = Anthony.Plutz	DESIGNED - TRK	REVISED -
	DRAWN - TRK	REVISED -
PLOT SCALE = 20.0000' / in.	CHECKED - MJT	REVISED -
PLOT DATE = 3/13/2013	DATE - 03/13/13	REVISED -

**STATE OF ILLINOIS  
 DEPARTMENT OF TRANSPORTATION**

**US 45 TEMPORARY PAVEMENT CROSS SECTIONS**

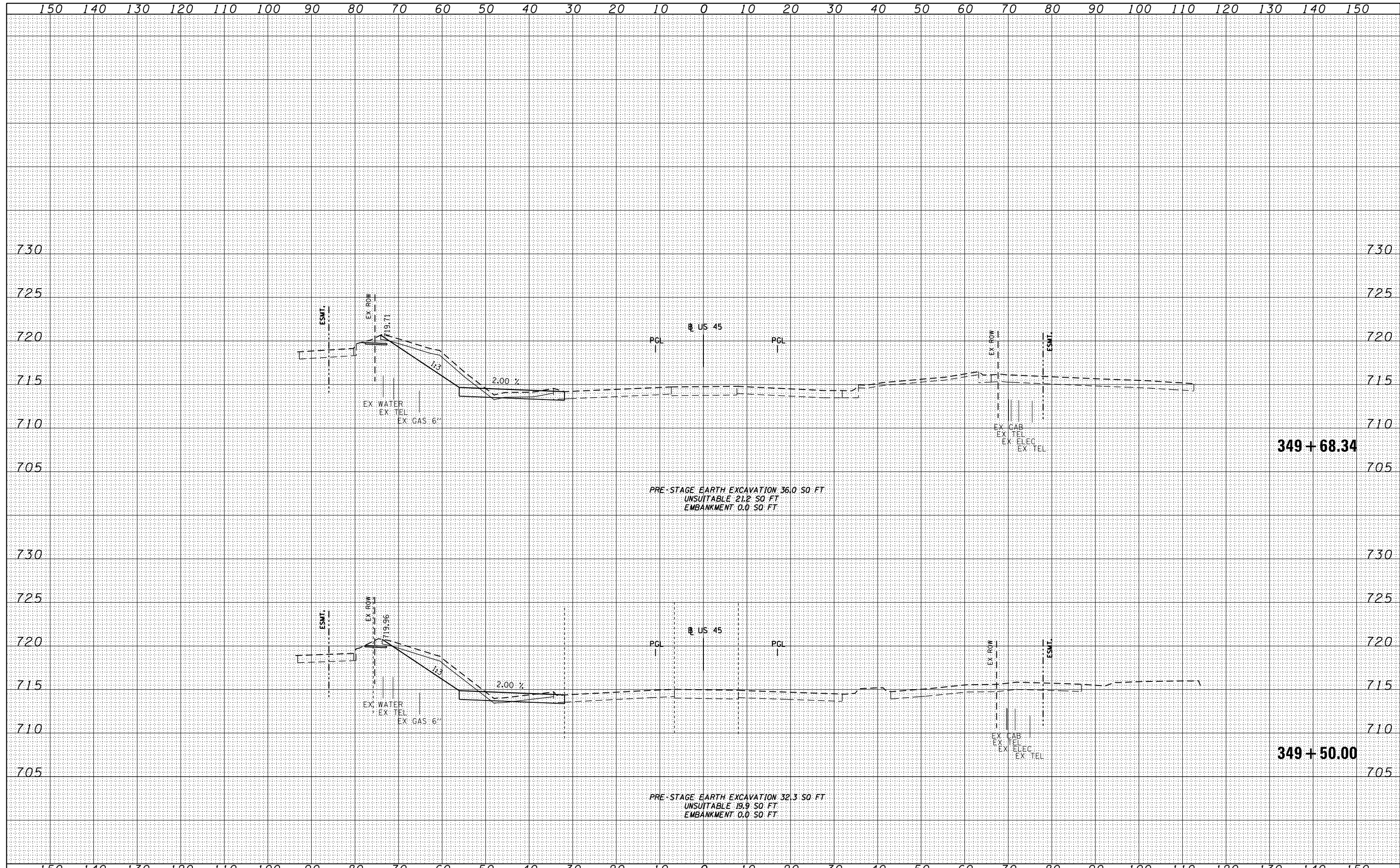
SCALE: 1"=10'H; 1"=5' V SHEET NO. 67 OF 105 SHEETS STA. 348+60.00 TO STA. 349+60.00

F.A.P. RTE.	SECTION	COUNTY	TOTAL SHEETS	SHEET NO.
330	103R-5	COOK	778	562
XS-TUS45-67			CONTRACT NO. 60M62	
ILLINOIS FED. AID PROJECT				

BY	DATE
SURVEYED	
PLOTTED	
TEMPLATE	
AREAS	
CHECKED	

BY	DATE
SURVEYED	
PLOTTED	
TEMPLATE	
AREAS	
CHECKED	

100 S. WACKER DR.  
 CHICAGO, IL 60606  
 TEL (312) 939-4000  
 FAX (312) 939-4098



FILE NAME -	USER NAME - Anthony.Plutz
D160M62-SHT-XSSHT11.dgn	DESIGNED - TRK
	DRAWN - TRK
	CHECKED - MJT
	DATE - 03/13/13
	REVIS

DESIGNED - TRK	REVIS
DRAWN - TRK	REVIS
CHECKED - MJT	REVIS
DATE - 03/13/13	REVIS

**STATE OF ILLINOIS  
 DEPARTMENT OF TRANSPORTATION**

**US 45 TEMPORARY PAVEMENT CROSS SECTIONS**

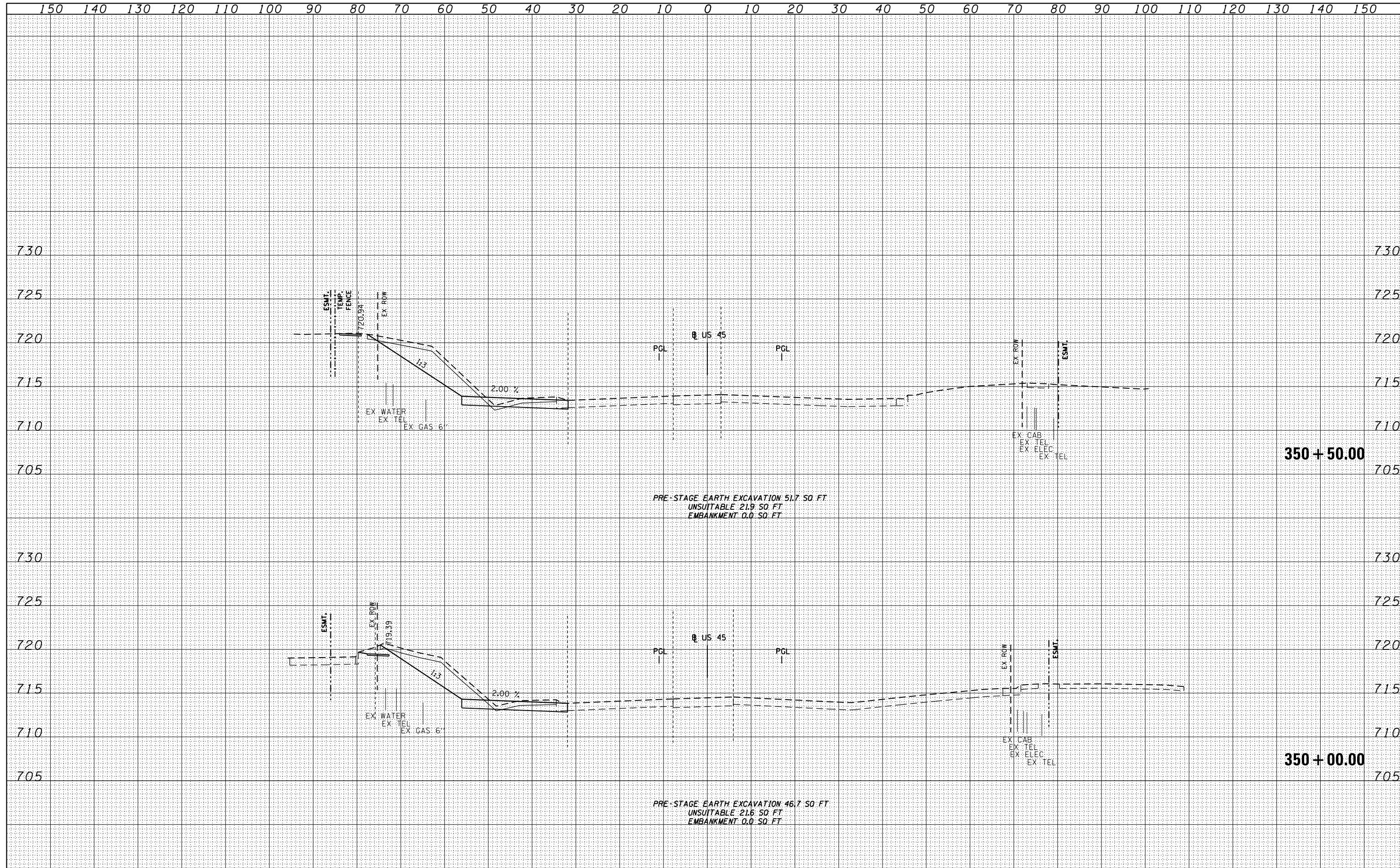
SCALE: 1"=10'H; 1"=5' V SHEET NO. 68 OF 105 SHEETS STA. 349+68.00 TO STA. 349+68.00

F.A.P. RTE.	SECTION	COUNTY	TOTAL SHEETS	SHEET NO.
330	103R-5	COOK	778	563
<b>XS-TUS45-68</b>			<b>CONTRACT NO. 60M62</b>	
ILLINOIS FED. AID PROJECT				

BY	DATE
SURVEYED	
PLOTTED	
TEMPLATE	
AREAS CHECKED	
FINISHED	
NO.	

BY	DATE
SURVEYED	
PLOTTED	
TEMPLATE	
AREAS CHECKED	
FINISHED	
NO.	

100 S. WACKER DR.  
 CHICAGO, IL 60606  
 TEL 312/939-0000  
 FAX 312/939-0998



FILE NAME =  
 D160M62-SHT-XSSHT11.dgn

USER NAME = Anthony.Plutz	DESIGNED - TRK	REVISED -
	DRAWN - TRK	REVISED -
PLOT SCALE = 20.0000' / in.	CHECKED - MJT	REVISED -
PLOT DATE = 3/13/2013	DATE - 03/13/13	REVISED -

**STATE OF ILLINOIS  
 DEPARTMENT OF TRANSPORTATION**

**US 45 TEMPORARY PAVEMENT CROSS SECTIONS**

SCALE: 1"=10'H; 1"=5' V SHEET NO. 69 OF 105 SHEETS STA. 350+60.00 TO STA. 350+50.00

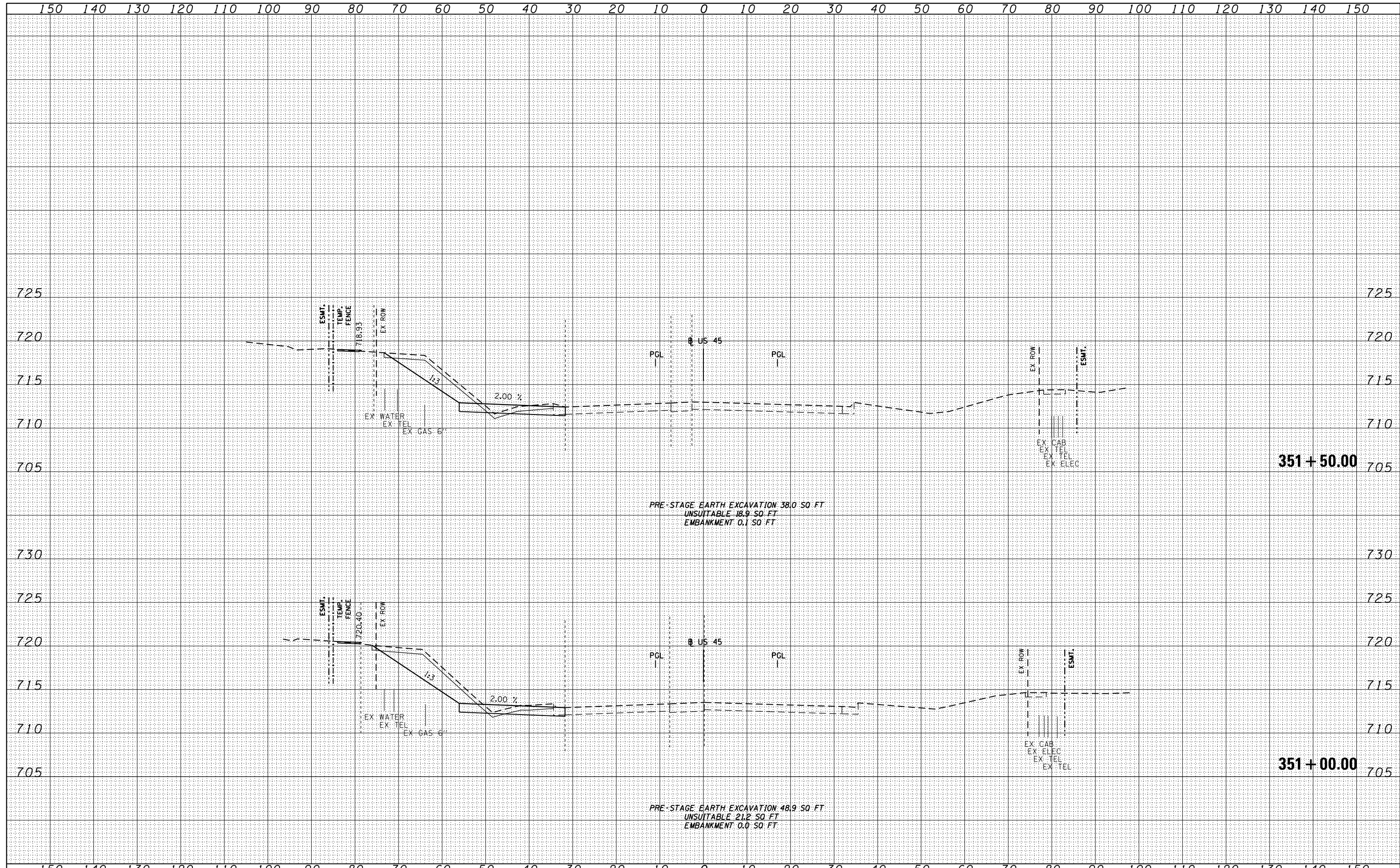
F.A.P. RTE.	SECTION	COUNTY	TOTAL SHEETS	SHEET NO.
330	103R-5	COOK	778	564
<b>XS-TUS45-69</b>			CONTRACT NO. 60M62	
ILLINOIS FED. AID PROJECT				



DATE	
BY	
FINISHED	
PLOTTED	
TEMPLATE	
AREAS	
AREAS CHECKED	

DATE	
BY	
ORIGINAL SURVEY	
PLOTTED	
TEMPLATE	
AREAS	
AREAS CHECKED	

100 S. WACKER DR.  
 CHICAGO, IL 60606  
 TEL 312/939-1000  
 FAX 312/939-4198

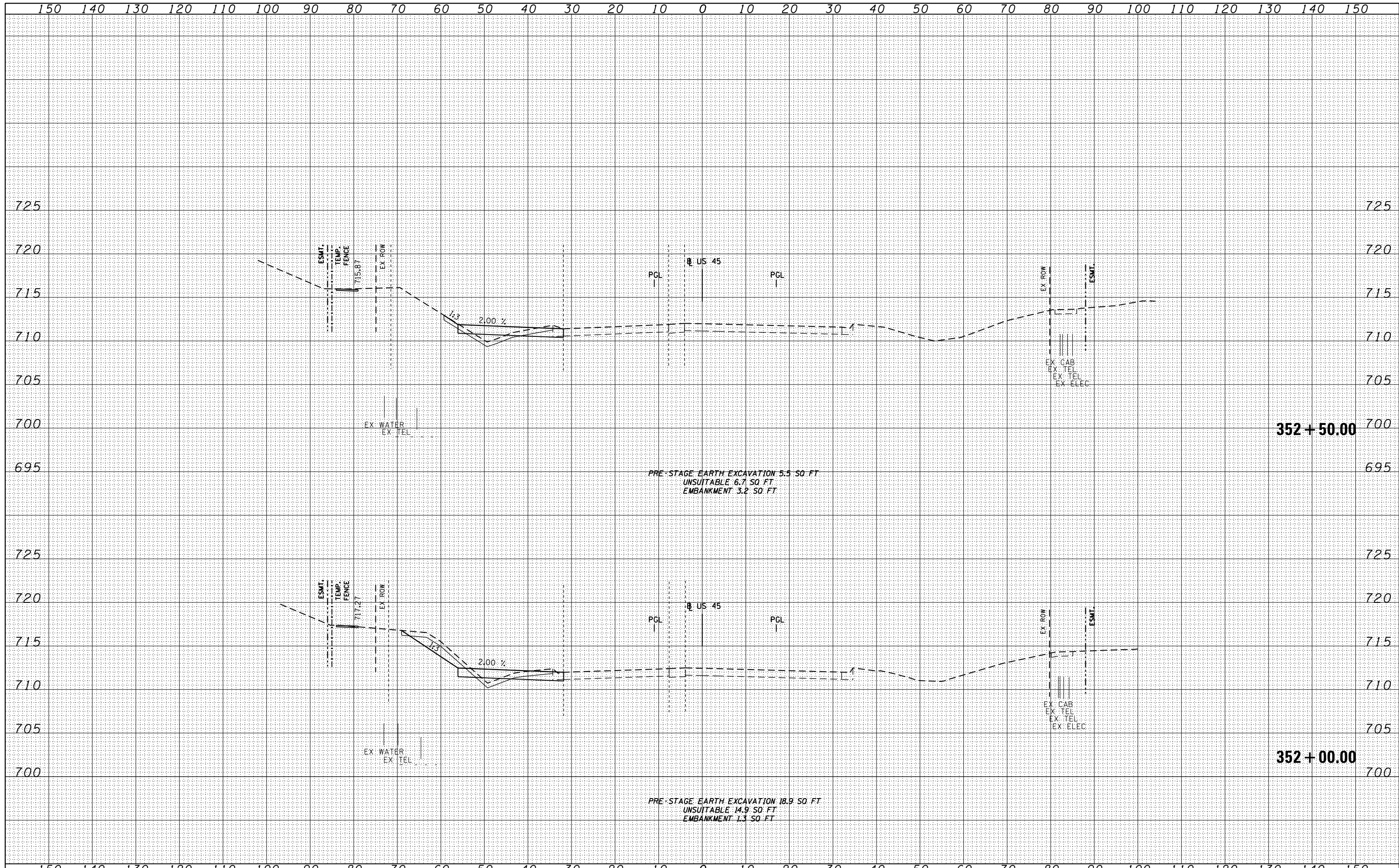


FILE NAME = D:\6062-SHT-XSSHT11.dgn	USER NAME = Anthony.Plutz	DESIGNED - TRK	REVISIED -	<b>STATE OF ILLINOIS</b> <b>DEPARTMENT OF TRANSPORTATION</b> <b>US 45 TEMPORARY PAVEMENT CROSS SECTIONS</b> SCALE: 1"=10'H; 1"=5'V SHEET NO. 70 OF 105 SHEETS STA. 351+60.00 TO STA. 352+50.000	F.A.P. RTE. 330	SECTION 103R-5	COUNTY COOK	TOTAL SHEETS 778	SHEET NO. 565	
	PLOT SCALE = 20.0000' / in.	CHECKED - MJT	REVISIED -		<b>XS-TUS45-70</b>		CONTRACT NO. 60M62			
	PLOT DATE = 3/13/2013	DATE - 03/13/13	REVISIED -		ILLINOIS FED. AID PROJECT					

BY	DATE

BY	DATE

100 S. WACKER DR.  
 CHICAGO, IL 60606  
 TEL 312/939-1000  
 FAX 312/939-4198

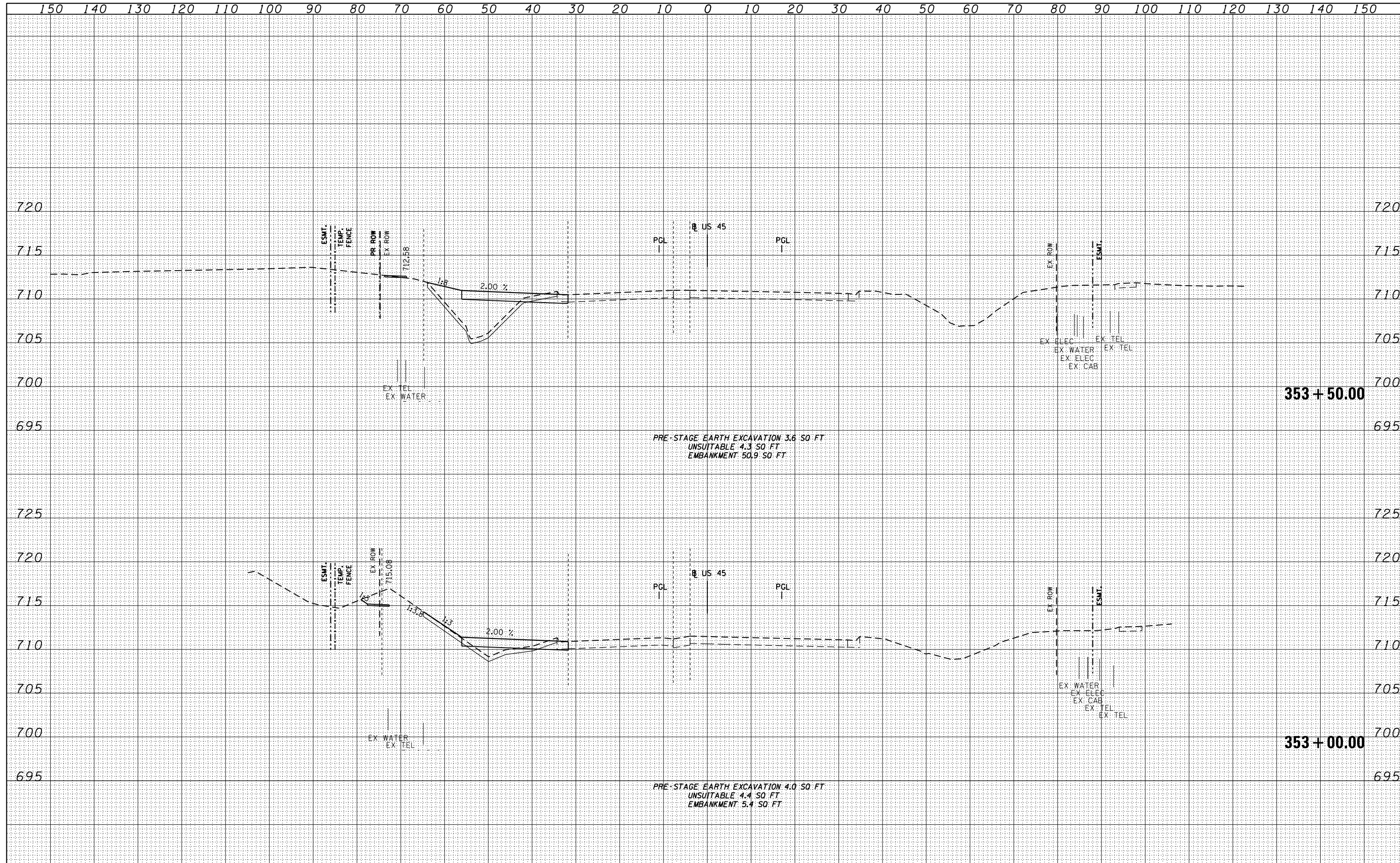


FILE NAME =	USER NAME = Anthony.Plutz	DESIGNED - TRK	REVISD -	STATE OF ILLINOIS DEPARTMENT OF TRANSPORTATION	US 45 TEMPORARY PAVEMENT CROSS SECTIONS - SCALE: 1"=10'H; 1"=5'	F.A.P. RTE.	SECTION	COUNTY	TOTAL SHEETS	SHEET NO.
D160M62-SHT-XSSHT11.dgn		DRAWN - TRK	REVISD -			330	103R-5	COOK	778	566
PLOT SCALE = 20.0000" / in.		CHECKED - MJT	REVISD -			<b>XS-TUS45-71</b>		<b>CONTRACT NO. 60M62</b>		
PLOT DATE = 3/13/2013		DATE - 03/13/13	REVISD -	SHEET NO. 71 OF 105 SHEETS		STA. 352+60.00 TO STA. 353+60.00		ILLINOIS FED. AID PROJECT		

BY	DATE

BY	DATE

100 S. WACKER DR.  
 CHICAGO, IL 60606  
 TEL 312-939-4000  
 FAX 312-939-4198



FILE NAME =	USER NAME = Anthony.Plutz	DESIGNED - TRK	REVISSED -
D160M62-SHT-XSSH11.dgn		DRAWN - TRK	REVISSED -
		CHECKED - MJT	REVISSED -
		DATE - 03/13/13	REVISSED -

**STATE OF ILLINOIS  
 DEPARTMENT OF TRANSPORTATION**

**US 45 TEMPORARY PAVEMENT CROSS SECTIONS**

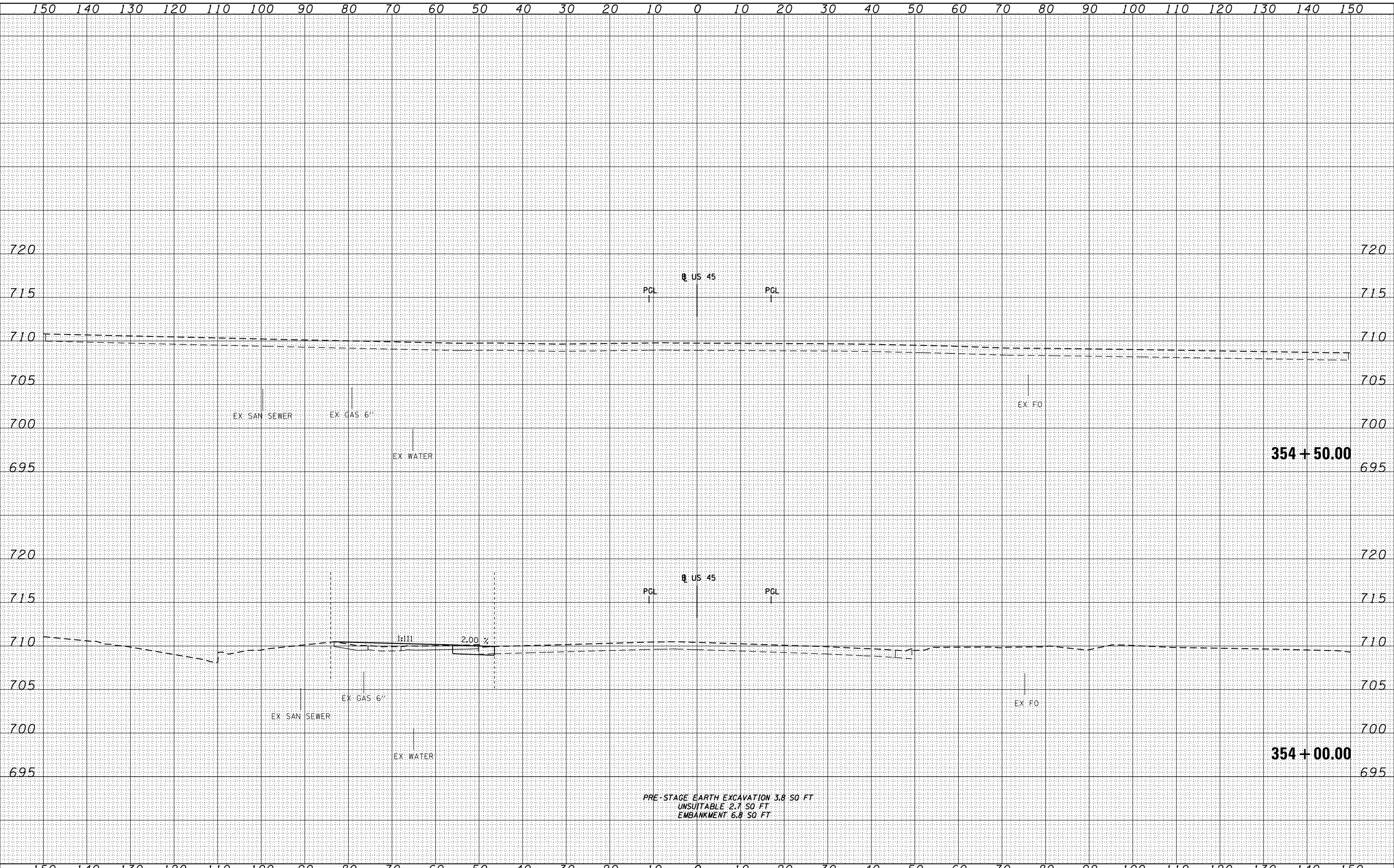
SCALE: 1"=10'H; 1"=5' V SHEET NO. 72 OF 105 SHEETS STA. 353+60.00 TO STA. 353+60.00

F.A.P. RTE.	SECTION	COUNTY	TOTAL SHEETS	SHEET NO.
330	103R-5	COOK	778	567
<b>XS-TUS45-72</b>		CONTRACT NO. 60M62		
ILLINOIS FED. AID PROJECT				

FINAL SURVEY	SURVEYED	DATE
NO.:	PLOTTED	BY
	TEMPLATE	
	AREAS	
	CHECKED	

ORIGINAL SURVEY	SURVEYED	DATE
NO.:	PLOTTED	BY
	TEMPLATE	
	AREAS	
	CHECKED	

100 S. WACKER DR.  
CHICAGO, IL 60606  
TEL: (312) 939-4000  
FAX: (312) 939-4198



FILE NAME:	USER NAME:	DESIGNED:	REVISÉ:
D160M62-SHT-XSSH11.dgn	Anthony.Plutz	- TRK	-
		DRAWN:	REVISÉ:
		- TRK	-
		CHECKED:	REVISÉ:
		- MJT	-
		DATE:	REVISÉ:
		- 03/13/13	-

PLOT SCALE:	20.0000' / in.
PLOT DATE:	3/13/2013

**STATE OF ILLINOIS**  
**DEPARTMENT OF TRANSPORTATION**

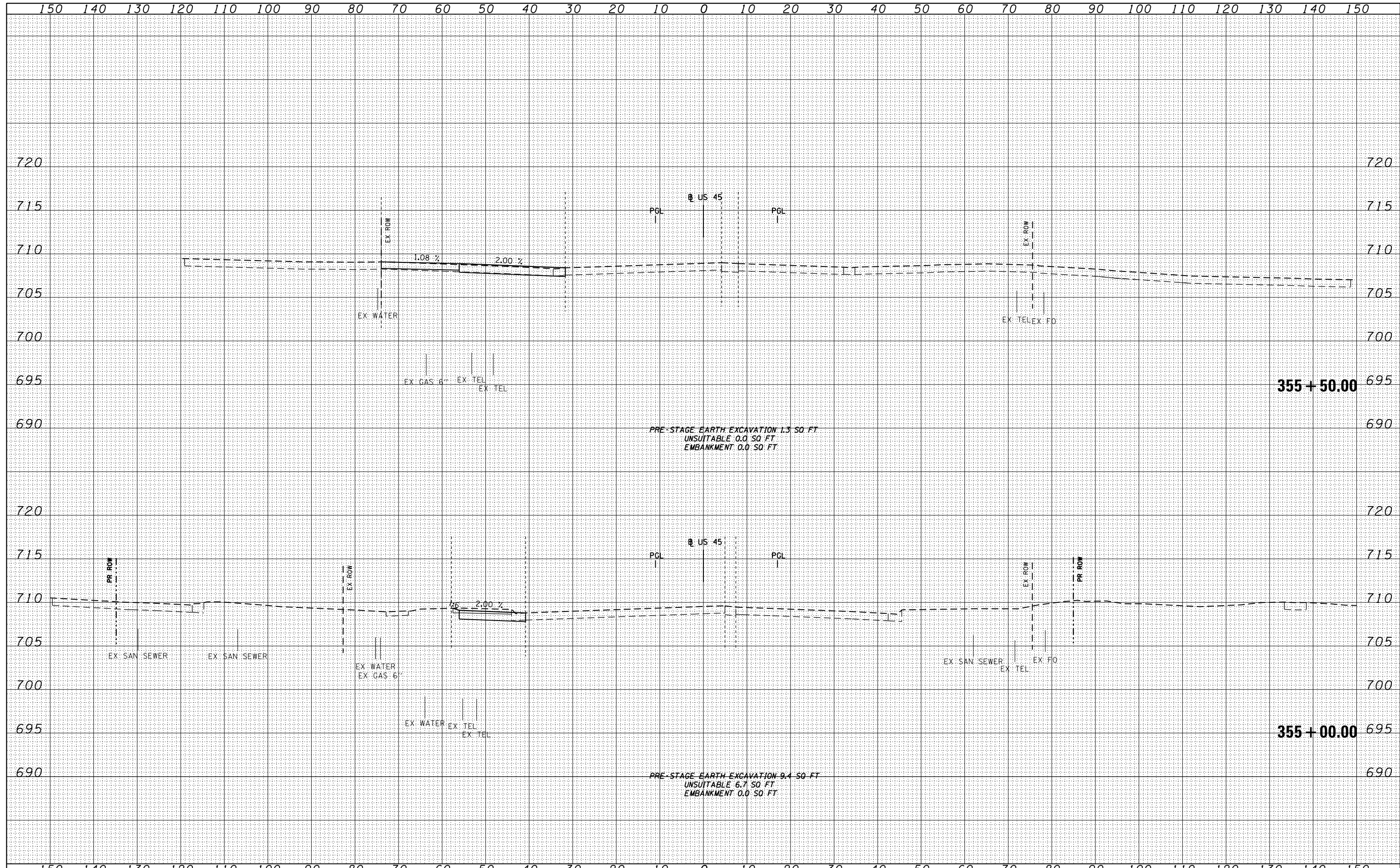
**US 45 TEMPORARY PAVEMENT CROSS SECTIONS**  
SCALE: 1"=10'H; 1"=5'V SHEET NO. 73 OF 105 SHEETS STA. 354+60.00 TO STA. 358+60.00

F.A.P. RTE.	SECTION	COUNTY	TOTAL SHEETS	SHEET NO.
330	103R-5	COOK	778	568
<b>XS-TUS45-73</b>			<b>CONTRACT NO. 60M62</b>	
ILLINOIS FED. AID PROJECT				

DATE	
BY	
SURVEYED	
PLOTTED	
TEMPLATE	
AREAS	
CHECKED	
NO.	

DATE	
BY	
SURVEYED	
PLOTTED	
TEMPLATE	
AREAS	
CHECKED	
NO.	

100 S. WACKER DR.  
 CHICAGO, IL 60606  
 TEL 312/939-1000  
 FAX 312/939-4198




FILE NAME =	USER NAME = Anthony.Plutz	DESIGNED - TRK	REVISIED -	<b>STATE OF ILLINOIS</b> <b>DEPARTMENT OF TRANSPORTATION</b>	<b>US 45 TEMPORARY PAVEMENT CROSS SECTIONS</b> - SCALE: 1"=10'H; 1"=5'	F.A.P. RTE.	SECTION	COUNTY	TOTAL SHEETS	SHEET NO.
D160M62-SHT-XSSHT11.dgn		DRAWN - TRK	REVISIED -			330	103R-5	COOK	778	569
		PLOT SCALE = 20.0000' / in.	REVISIED -			<b>XS-TUS45-74</b>		CONTRACT NO. 60M62		
		PLOT DATE = 3/13/2013	REVISIED -			SHEET NO. 74 OF 105 SHEETS		STA. 355+60.00 TO STA. 356+60.00		ILLINOIS FED. AID PROJECT

DATE	
BY	
FINISHED	
NO. OF SHEETS	
DATE	
BY	
FINISHED	
NO. OF SHEETS	
DATE	
BY	
FINISHED	
NO. OF SHEETS	

DATE	
BY	
FINISHED	
NO. OF SHEETS	
DATE	
BY	
FINISHED	
NO. OF SHEETS	
DATE	
BY	
FINISHED	
NO. OF SHEETS	

100 S. WACKER DR.  
 CHICAGO, IL 60606  
 TEL 312/939-4000  
 FAX 312/939-4198




FILE NAME =	USER NAME = Anthony.Plutz	DESIGNED - TRK	REVISED -	<b>STATE OF ILLINOIS</b> <b>DEPARTMENT OF TRANSPORTATION</b>	<b>US 45 TEMPORARY PAVEMENT CROSS SECTIONS</b> SCALE: 1"=10'H; 1"=5'	F.A.P. RTE.	SECTION	COUNTY	TOTAL SHEETS	SHEET NO.	
D160M62-SHT-XSSHT11.dgn		DRAWN - TRK	REVISED -			330	103R-5	COOK	778	570	
		CHECKED - MJT	REVISED -			<b>XS-TUS45-75</b>		CONTRACT NO. 60M62		ILLINOIS FED. AID PROJECT	
		DATE - 03/13/13	REVISED -			SHEET NO. 75 OF 105 SHEETS		STA. 356+60.00 TO STA. 356+86.00			

DATE	
BY	
SURVEYED	
PLOTTED	
TEMPLATE	
NOTE BOOK	
AREAS	
CHECKED	
NO.	

DATE	
BY	
SURVEYED	
PLOTTED	
TEMPLATE	
NOTE BOOK	
AREAS	
CHECKED	
NO.	

100 S. WACKER DR.  
CHICAGO, IL 60606  
TEL 312-939-1000  
FAX 312-939-4198

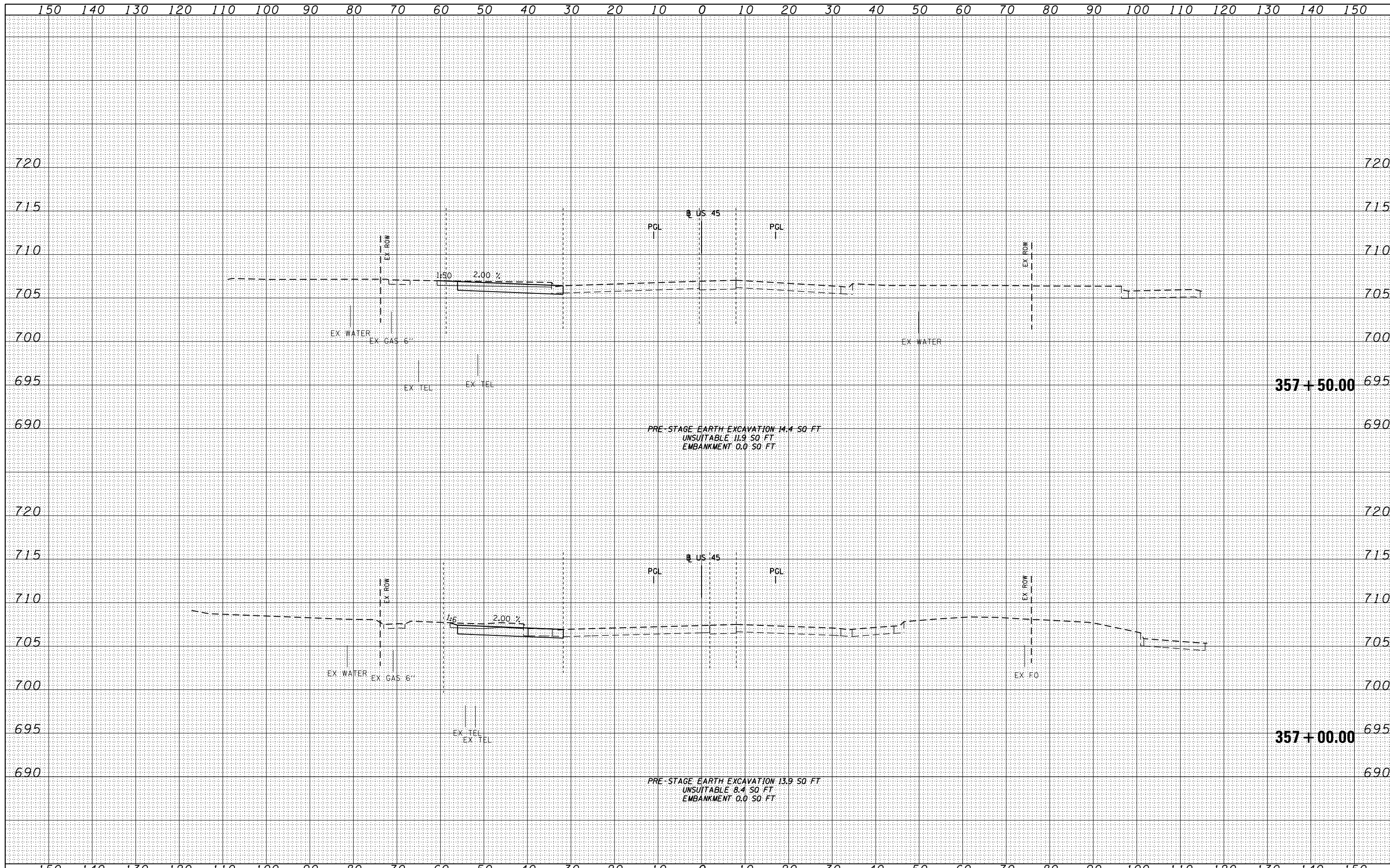


FILE NAME - D160M62-SHT-XSSHT11.dgn	USER NAME - Anthony.Plutz	DESIGNED - TRK	REVISED -	STATE OF ILLINOIS DEPARTMENT OF TRANSPORTATION	US 45 TEMPORARY PAVEMENT CROSS SECTIONS -	F.A.P. RTE.	SECTION	COUNTY	TOTAL SHEETS	SHEET NO.	
	PLOT SCALE = 20.0000' / in.	CHECKED - MJT	REVISED -			330	103R-5	COOK	778	571	
	PLOT DATE = 3/13/2013	DATE - 03/13/13	REVISED -			XS-TUS45-76			CONTRACT NO. 60M62	ILLINOIS FED. AID PROJECT	
	SCALE: 1"=10'H; 1"=5' V					SHEET NO. 76 OF 105 SHEETS					

DATE	
BY	
FINISHED	
NO. OF SHEETS	
DATE	
BY	
FINISHED	
NO. OF SHEETS	
DATE	
BY	
FINISHED	
NO. OF SHEETS	

DATE	
BY	
FINISHED	
NO. OF SHEETS	
DATE	
BY	
FINISHED	
NO. OF SHEETS	
DATE	
BY	
FINISHED	
NO. OF SHEETS	

100 S. WACKER DR.  
 CHICAGO, IL 60606  
 TEL 312/939-4000  
 FAX 312/939-4198



FILE NAME =	USER NAME = Anthony.Plutz	DESIGNED - TRK	REVISED -	<b>STATE OF ILLINOIS</b> <b>DEPARTMENT OF TRANSPORTATION</b>	<b>US 45 TEMPORARY PAVEMENT CROSS SECTIONS</b> SCALE: 1"=10'H; 1"=5'	F.A.P. RTE.	SECTION	COUNTY	TOTAL SHEETS	SHEET NO.
D160M62-SHT-XSSHT11.dgn		DRAWN - TRK	REVISED -			330	103R-5	COOK	778	572
PLOT SCALE = 20.0000' / in.		CHECKED - MJT	REVISED -			<b>XS-TUS45-77</b>		CONTRACT NO. 60M62		
PLOT DATE = 3/13/2013		DATE - 03/13/13	REVISED -			SHEET NO. 77 OF 105 SHEETS		STA. 357+60.00 TO STA. 358+60.00		ILLINOIS FED. AID PROJECT

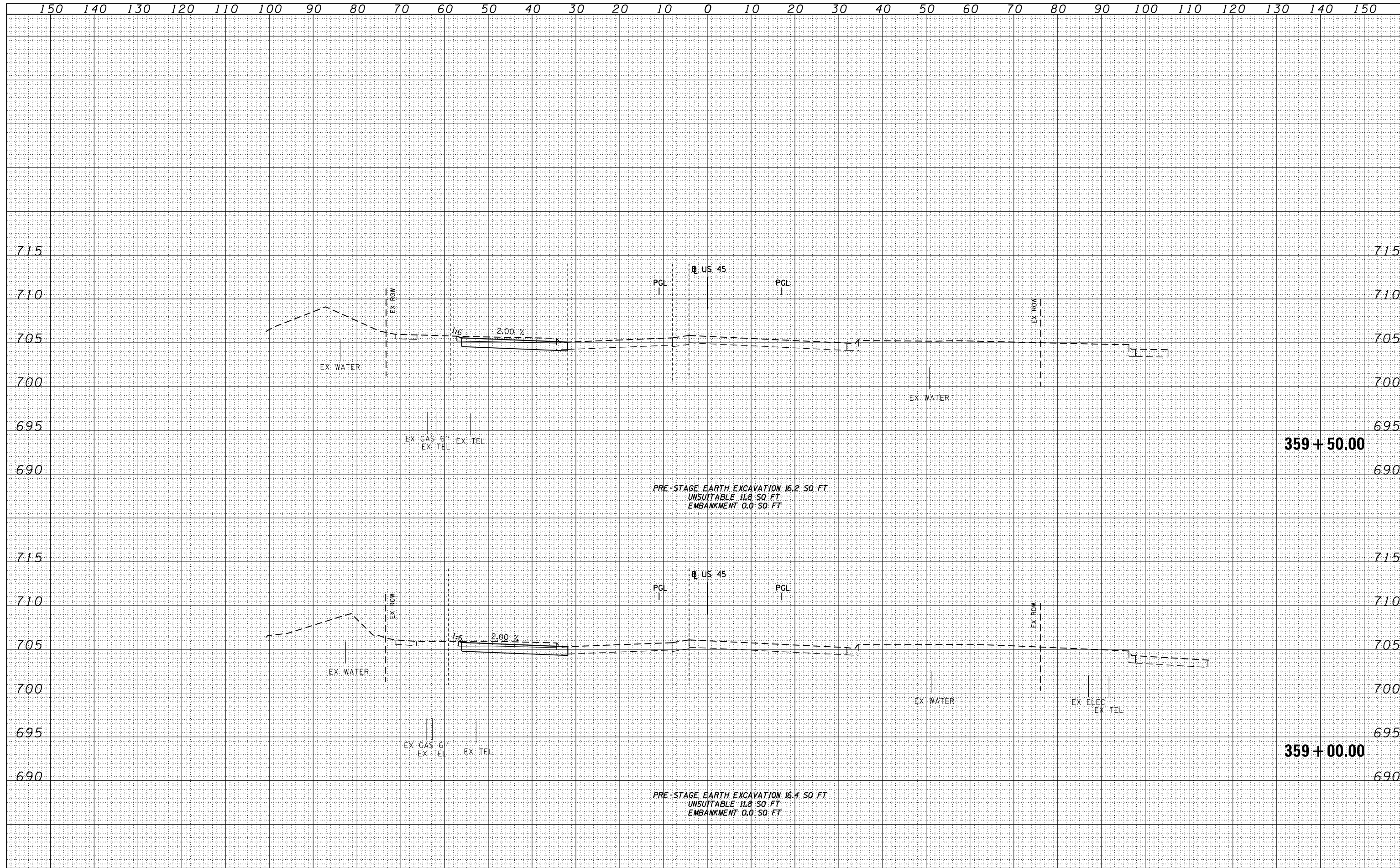




DATE	
BY	
FINISHED SURVEY	
PLOTTED	
TEMPLATE	
NOTE BOOK	
AREAS CHECKED	
NO.	

DATE	
BY	
ORIGINAL SURVEY	
PLOTTED	
TEMPLATE	
NOTE BOOK	
AREAS CHECKED	
NO.	

100 S. WACKER DR.  
 CHICAGO, IL 60606  
 TEL 312/939-4000  
 FAX 312/939-4098

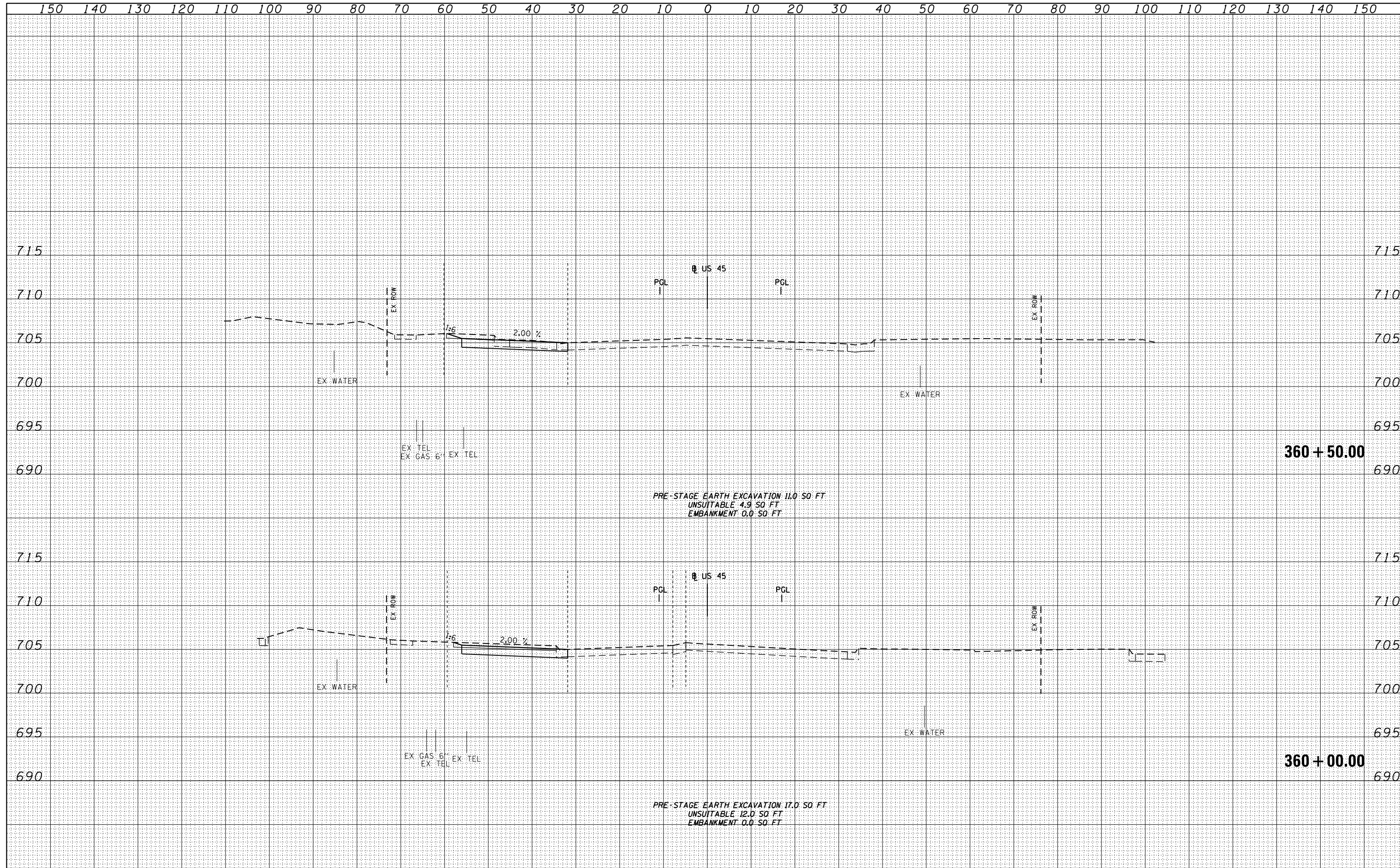


FILE NAME =	USER NAME = Anthony.Plutz	DESIGNED - TRK	REVISIED -	<b>STATE OF ILLINOIS</b> <b>DEPARTMENT OF TRANSPORTATION</b>	<b>US 45 TEMPORARY PAVEMENT CROSS SECTIONS</b> SCALE: 1"=10'H; 1"=5'	F.A.P. RTE.	SECTION	COUNTY	TOTAL SHEETS	SHEET NO.
D160M62-SHT-XSSHT11.dgn		DRAWN - TRK	REVISIED -			330	103R-5	COOK	778	574
		CHECKED - MJT	REVISIED -			<b>XS-TUS45-79</b>		CONTRACT NO. 60M62		
		DATE - 03/13/13	REVISIED -			SHEET NO. 79 OF 105 SHEETS		STA. 359+60.00 TO STA. 369+60.00		ILLINOIS FED. AID PROJECT

DATE	
BY	
SURVEYED	
PLOTTED	
TEMPLATE	
NOTE BOOK	
AREAS CHECKED	
NO.	

DATE	
BY	
SURVEYED	
PLOTTED	
TEMPLATE	
NOTE BOOK	
AREAS CHECKED	
NO.	

100 S. WACKER DR.  
 CHICAGO, IL 60606  
 TEL 312/939-1000  
 FAX 312/939-4198

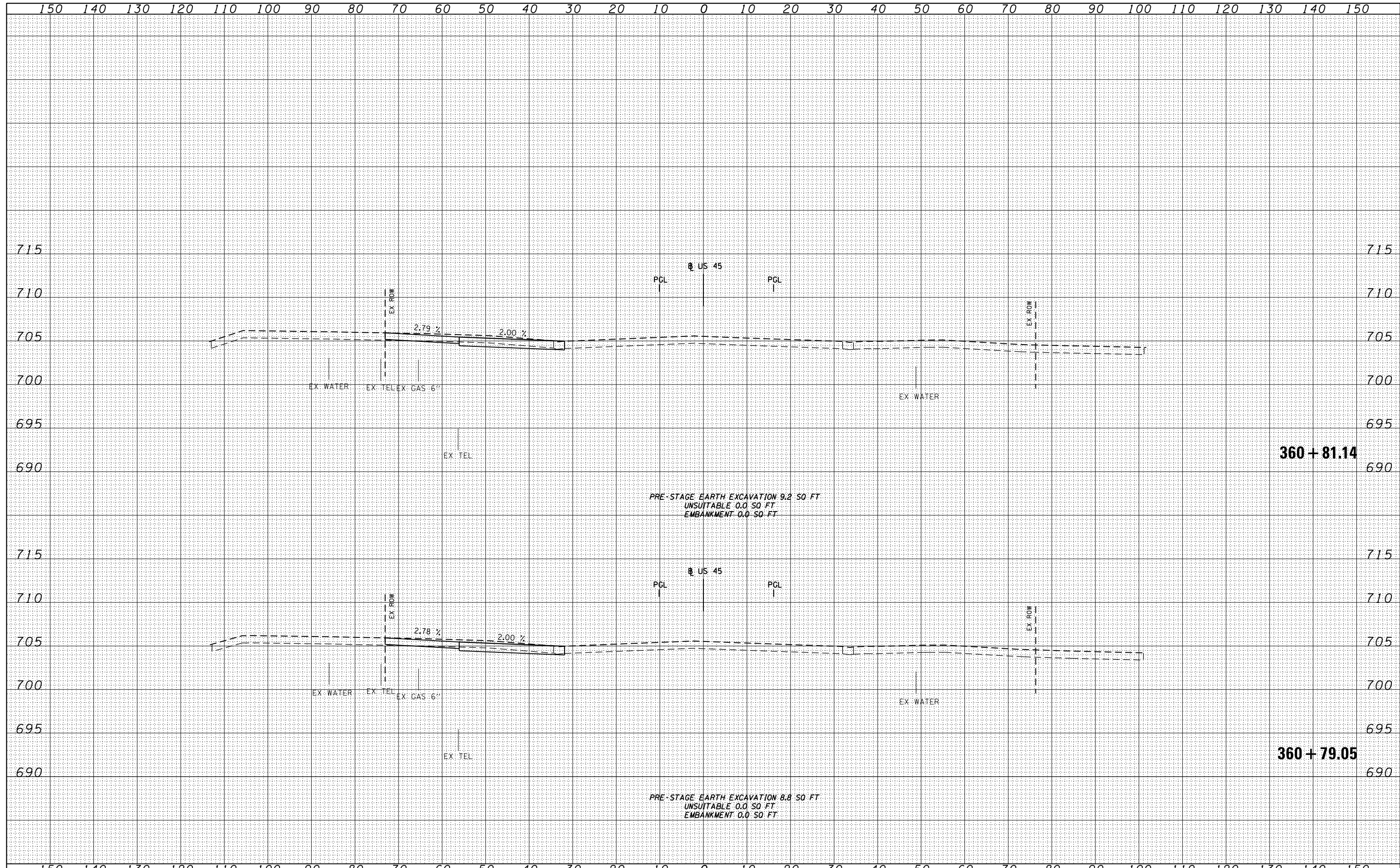


FILE NAME = D:\60M62-SHT-XSSHT11.dgn	USER NAME = Anthony.Plutz	DESIGNED - TRK	REVISIED -	<b>STATE OF ILLINOIS</b> <b>DEPARTMENT OF TRANSPORTATION</b> <b>US 45 TEMPORARY PAVEMENT CROSS SECTIONS</b> SCALE: 1"=10'H, 1"=5'V SHEET NO. 80 OF 105 SHEETS STA. 360+80.00 TO STA. 360+89.00	F.A.P. RTE. 330	SECTION 103R-5	COUNTY COOK	TOTAL SHEETS 778	SHEET NO. 575
		DRAWN - TRK	REVISIED -		<b>XS-TUS45-80</b>		CONTRACT NO. 60M62		
		CHECKED - MJT	REVISIED -		ILLINOIS FED. AID PROJECT				
		DATE - 03/13/13	REVISIED -						

DATE	
BY	
FINISHED SURVEY	
PLOTTED	
TEMPLATE	
NOTE BOOK	
AREAS CHECKED	
NO.	

DATE	
BY	
ORIGINAL SURVEY	
PLOTTED	
TEMPLATE	
NOTE BOOK	
AREAS CHECKED	
NO.	

100 S. WACKER DR.  
 SUITE 200  
 CHICAGO, IL 60606  
 TEL (312) 939-1000  
 FAX (312) 939-4198



FILE NAME = D:\160M62-SHT-XSSHT11.dgn

USER NAME = Anthony.Plutz	DESIGNED - TRK	REVISED -
	DRAWN - TRK	REVISED -
PLOT SCALE = 20.0000' / in.	CHECKED - MJT	REVISED -
PLOT DATE = 3/13/2013	DATE - 03/13/13	REVISED -

**STATE OF ILLINOIS  
 DEPARTMENT OF TRANSPORTATION**

**US 45 TEMPORARY PAVEMENT CROSS SECTIONS**


SCALE: 1"=10'H; 1"=5' V SHEET NO. 81 OF 105 SHEETS STA. 360+81.14 TO STA. 360+80.00

F.A.P. RTE.	SECTION	COUNTY	TOTAL SHEETS	SHEET NO.
330	103R-5	COOK	778	576
XS-TUS45-81			CONTRACT NO. 60M62	
ILLINOIS FED. AID PROJECT				

DATE	
BY	
FINISHED	
SURVEY	
PLOTTED	
TEMPLATE	
NOTE BOOK	
AREAS	
CHECKED	

DATE	
BY	
ORIGINAL	
SURVEY	
PLOTTED	
TEMPLATE	
NOTE BOOK	
AREAS	
CHECKED	

100 S. WACKER DR.  
 CHICAGO, IL 60606  
 TEL 312-939-1000  
 FAX 312-939-4198

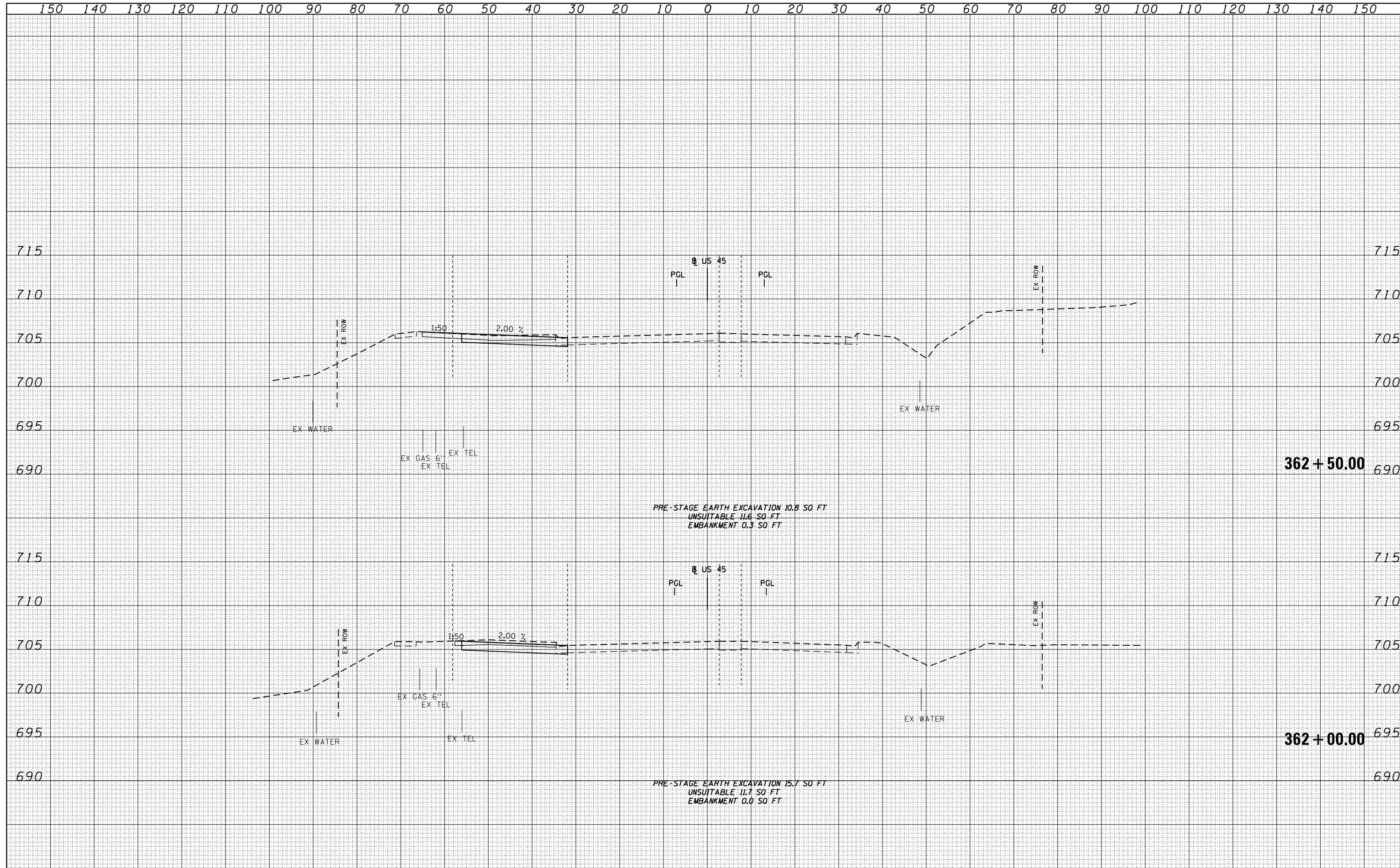


FILE NAME = DI60M62-SHT-XSSHT11.dgn	USER NAME = Anthony.Plutz	DESIGNED - TRK	REvised -	STATE OF ILLINOIS DEPARTMENT OF TRANSPORTATION				US 45 TEMPORARY PAVEMENT CROSS SECTIONS				F.A.P. RTE. 330	SECTION 103R-5	COUNTY COOK	TOTAL SHEETS 778	SHEET NO. 577
PLOT SCALE = 20.0000' / in.		CHECKED - MJT	REvised -	SCALE: 1"=10'H; 1"=5'				SHEET NO. 82 OF 105 SHEETS				STA. 361+00.00 TO STA. 362+50.00		CONTRACT NO. 60M62		
PLOT DATE = 3/13/2013		DATE - 03/13/13	REvised -									ILLINOIS FED. AID PROJECT				

DATE	
BY	
FINISHED SURVEY	
PLOTTED	
TEMPLATE	
NOTE BOOK	
AREAS CHECKED	
NO.	

DATE	
BY	
ORIGINAL SURVEY	
PLOTTED	
TEMPLATE	
NOTE BOOK	
AREAS CHECKED	
NO.	

100 S. WACKER DR.  
 CHICAGO, IL 60606  
 TEL 312/939-1000  
 FAX 312/939-4198



FILE NAME = D160M62-SHT-XSSHT11.dgn

USER NAME = Anthony.Plutz	DESIGNED - TRK	REVISED -
	DRAWN - TRK	REVISED -
PLOT SCALE = 20.0000' / in.	CHECKED - MJT	REVISED -
PLOT DATE = 3/13/2013	DATE - 03/13/13	REVISED -

**STATE OF ILLINOIS  
 DEPARTMENT OF TRANSPORTATION**

**US 45 TEMPORARY PAVEMENT CROSS SECTIONS**

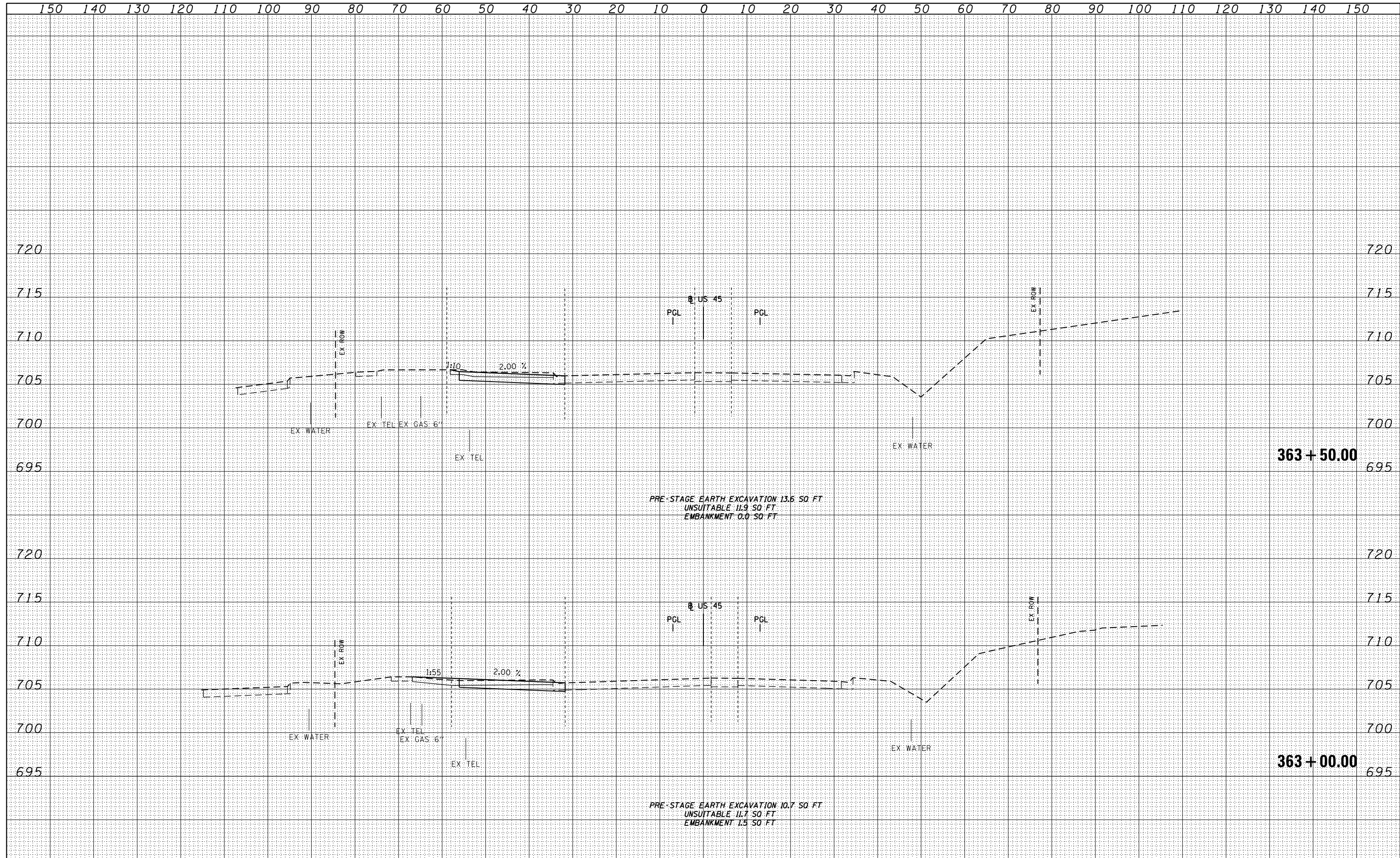
SCALE: 1"=10'H; 1"=5'V SHEET NO. 83 OF 105 SHEETS STA. 362+60.00 TO STA. 363+60.00

F.A.P. RTE.	SECTION	COUNTY	TOTAL SHEETS	SHEET NO.
330	103R-5	COOK	778	578
<b>XS-TUS45-83</b>			<b>CONTRACT NO. 60M62</b>	
ILLINOIS FED. AID PROJECT				

BY	DATE

ORIGINAL SURVEY	SURVEYED
NOTE BOOK	PLOTTED
	TEMPLATE
	AREAS
	CHECKED

100 S. WACKER DR.  
SUITE 200  
CHICAGO, IL 60606  
TEL: (312) 939-0000  
FAX: (312) 939-4998



FILE NAME =	USER NAME = Anthony.Plutz	DESIGNED -	TRK	REVISED -	
D160M62-SHT-XSSHT11.dgn		DRAWN -	TRK	REVISED -	
		CHECKED -	MJT	REVISED -	
		DATE -	03/13/13	REVISED -	

**STATE OF ILLINOIS  
DEPARTMENT OF TRANSPORTATION**

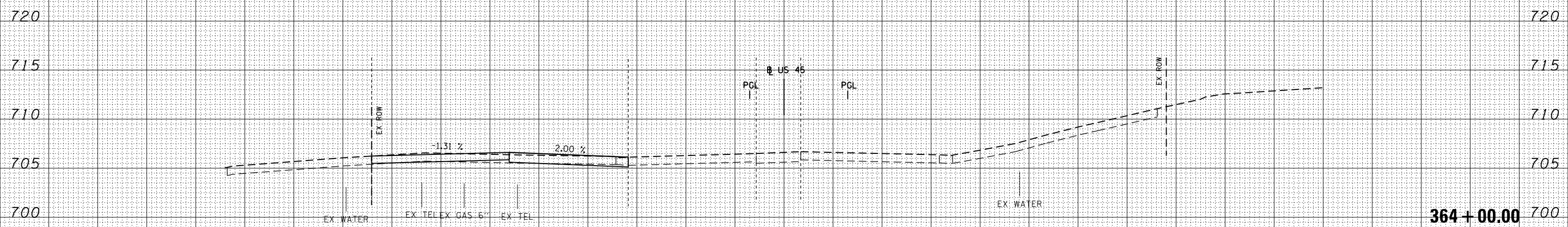
**US 45 TEMPORARY PAVEMENT CROSS SECTIONS**

SCALE: 1"=10'H; 1"=5'V    SHEET NO. 84 OF 105 SHEETS    STA. 363+60.00 TO STA. 363+96.00

F.A.P. RTE.	SECTION	COUNTY	TOTAL SHEETS	SHEET NO.
330	103R-5	COOK	778	579
<b>XS-TUS45-84</b>			CONTRACT NO. 60M62	
ILLINOIS FED. AID PROJECT				

150 140 130 120 110 100 90 80 70 60 50 40 30 20 10 0 10 20 30 40 50 60 70 80 90 100 110 120 130 140 150

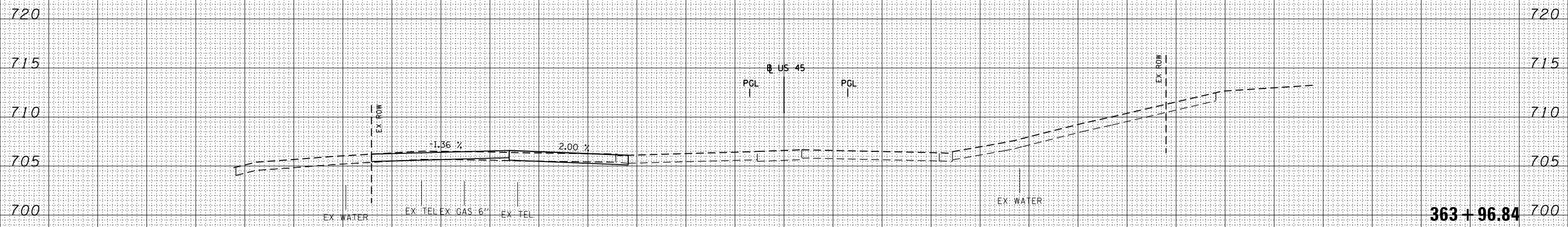
BY	DATE
SURVEYED	
PLOTTED	
TEMPLATE	
AREAS	
CHECKED	



PRE-STAGE EARTH EXCAVATION 2.5 SO FT  
UNSUITABLE 0.0 SO FT  
EMBANKMENT 0.0 SO FT

**364 + 00.00**

BY	DATE
SURVEYED	
PLOTTED	
TEMPLATE	
AREAS	
CHECKED	



PRE-STAGE EARTH EXCAVATION 2.9 SO FT  
UNSUITABLE 0.0 SO FT  
EMBANKMENT 0.0 SO FT

**363 + 96.84**

100 S WACKER DR.  
SUITE 200  
CHICAGO, IL 60606  
TEL (312) 939-4000  
FAX (312) 939-4098



150 140 130 120 110 100 90 80 70 60 50 40 30 20 10 0 10 20 30 40 50 60 70 80 90 100 110 120 130 140 150

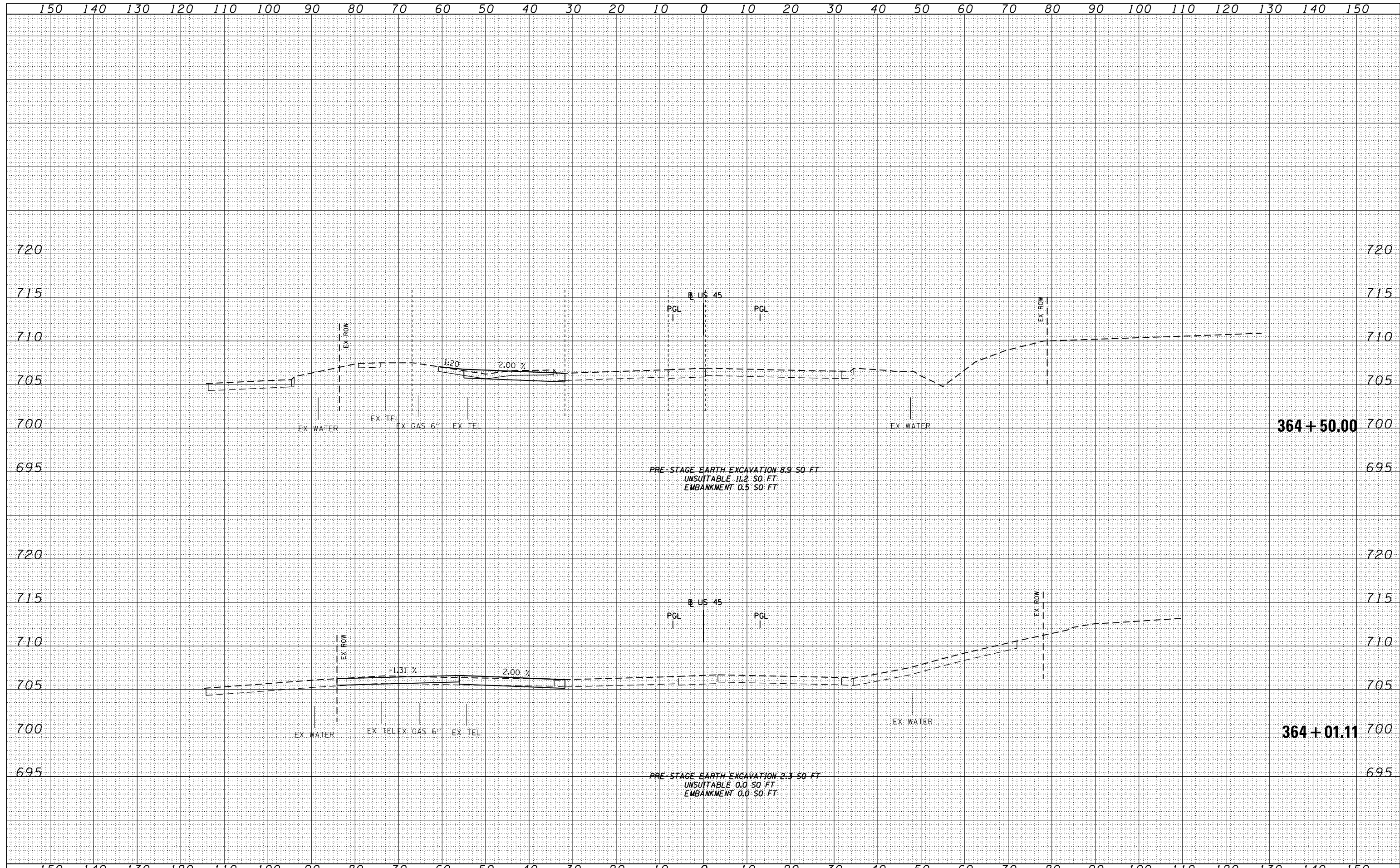
FILE NAME - D160M62-SHT-XSSH11.dgn	USER NAME - Anthony.Plutz	DESIGNED - TRK	REVISED -	STATE OF ILLINOIS DEPARTMENT OF TRANSPORTATION	US 45 TEMPORARY PAVEMENT CROSS SECTIONS		F.A.P. RTE.	SECTION	COUNTY	TOTAL SHEETS	SHEET NO.
	PLOT SCALE - 20.0000' / in.	CHECKED - MJT	REVISED -				330	103R-5	COOK	778	580
PLOT DATE - 3/13/2013	DATE - 03/13/13	REVISED -		SCALE: 1"=10'H; 1"=5'V		SHEET NO. 85 OF 105 SHEETS	STA. 363+96.84	TO STA. 364+00.00	CONTRACT NO. 60M62		ILLINOIS FED. AID PROJECT



DATE	
BY	
FINISHED SURVEY	
PLOTTED	
NOTE BOOK	
AREAS CHECKED	

DATE	
BY	
ORIGINAL SURVEY	
PLOTTED	
NOTE BOOK	
AREAS CHECKED	

100 S. WACKER DR.  
 CHICAGO, IL 60606  
 TEL 312-939-0000  
 FAX 312-939-0198



FILE NAME =	USER NAME = Anthony.Plutz	DESIGNED - TRK	REVISED -
D160M62-SHT-XSSH11.dgn		DRAWN - TRK	REVISED -
		CHECKED - MJT	REVISED -
		DATE - 03/13/13	REVISED -

STATE OF ILLINOIS			
DEPARTMENT OF TRANSPORTATION			

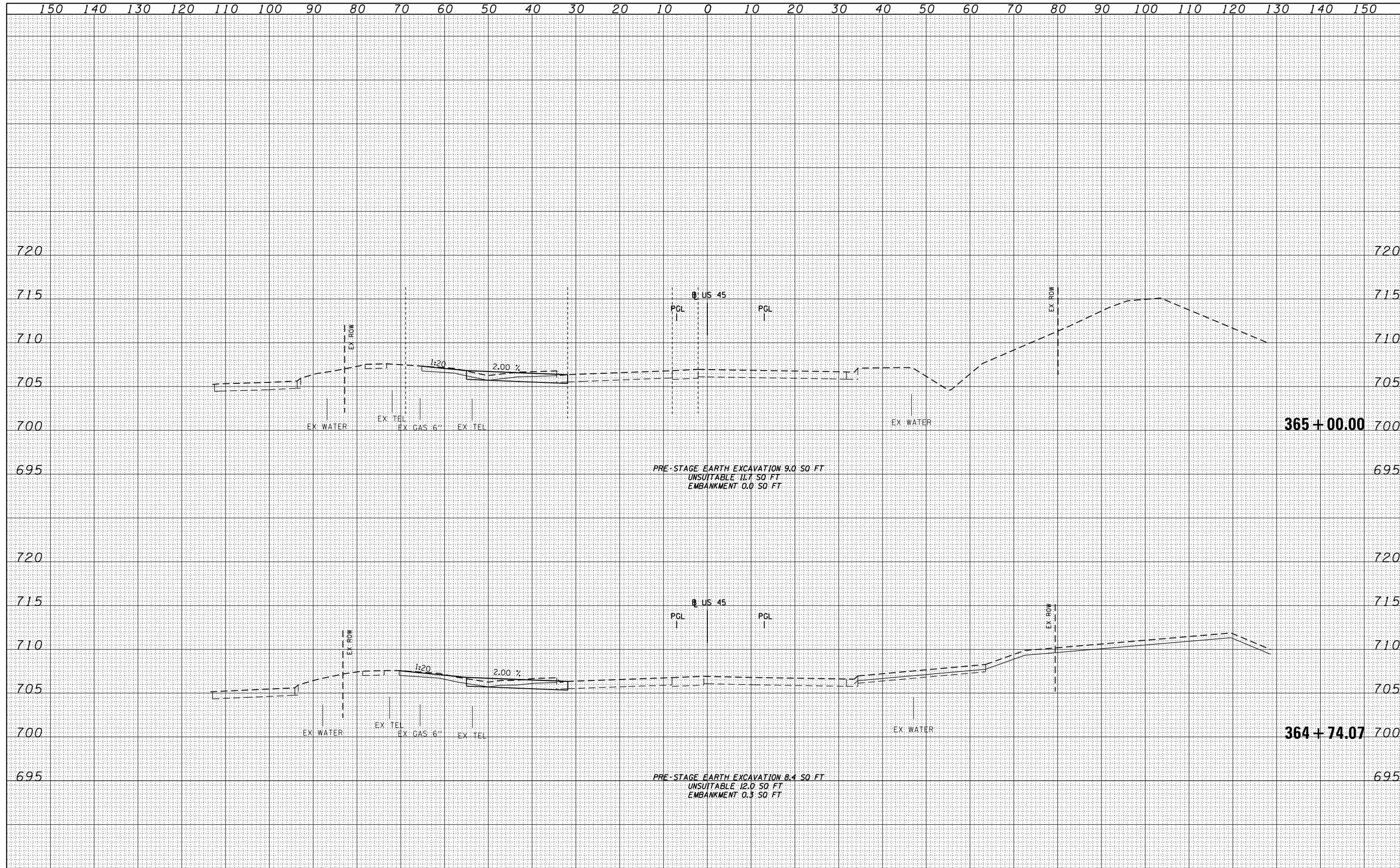
US 45 TEMPORARY PAVEMENT CROSS SECTIONS			
SCALE: 1"=10'H; 1"=5' V			
SHEET NO. 86 OF 105 SHEETS			
STA. 364+00.00 TO STA. 364+50.00			

F.A.P. RTE.	SECTION	COUNTY	TOTAL SHEETS	SHEET NO.
330	103R-5	COOK	778	581
XS-TUS45-86			CONTRACT NO. 60M62	
ILLINOIS FED. AID PROJECT				

DATE	
BY	
FINISHED SURVEY	
PLOTTED	
TEMPLATE	
NOTE BOOK	
AREAS CHECKED	
NO.	

DATE	
BY	
ORIGINAL SURVEY	
PLOTTED	
TEMPLATE	
NOTE BOOK	
AREAS CHECKED	
NO.	

100 S. WACKER DR.  
 CHICAGO, IL 60606  
 TEL 312/939-4000  
 FAX 312/939-4198

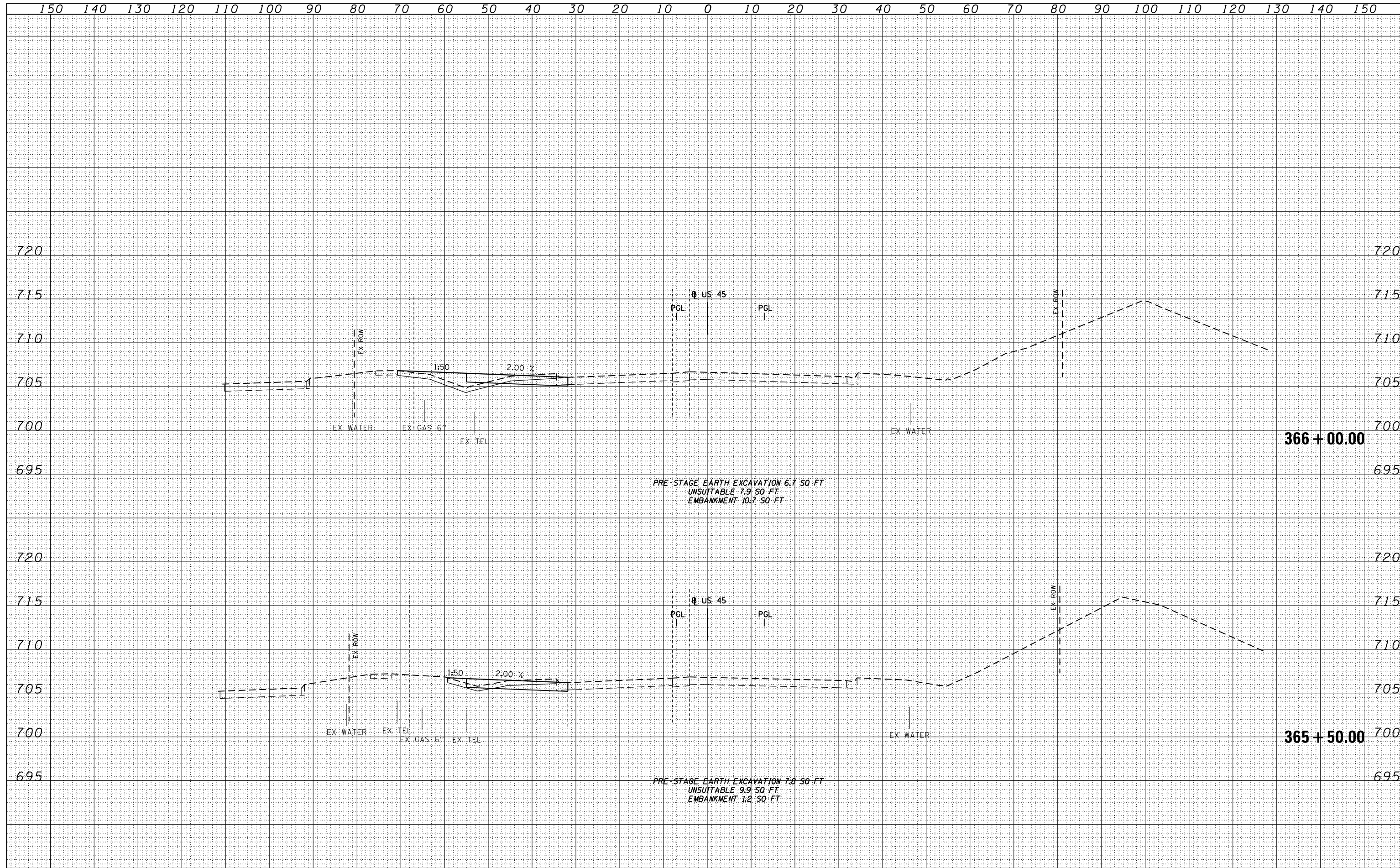


FILE NAME = D:\6062-SHT-XSSHT11.dgn	USER NAME = Anthony.Plutz	DESIGNED - TRK	REVISIED -	<b>STATE OF ILLINOIS</b> <b>DEPARTMENT OF TRANSPORTATION</b>	<b>US 45 TEMPORARY PAVEMENT CROSS SECTIONS</b>			F.A.P. RTE. 330	SECTION 103R-5	COUNTY COOK	TOTAL SHEETS 778	SHEET NO. 582	
	PLOT SCALE = 20.0000' / in.	CHECKED - MJT	REVISIED -		SCALE: 1"=10'H; 1"=5' V	SHEET NO. 87 OF 105 SHEETS	STA. 364+00.00 TO STA. 365+00.00	<b>XS-TUS45-87</b>		CONTRACT NO. 60M62			
	PLOT DATE = 3/13/2013	DATE - 03/13/13	REVISIED -		ILLINOIS FED. AID PROJECT								

DATE	
BY	
FINISHED	
NO. OF SHEETS	
DATE	
BY	
FINISHED	
NO. OF SHEETS	
DATE	
BY	
FINISHED	
NO. OF SHEETS	

DATE	
BY	
FINISHED	
NO. OF SHEETS	
DATE	
BY	
FINISHED	
NO. OF SHEETS	
DATE	
BY	
FINISHED	
NO. OF SHEETS	

100 S. WACKER DR.  
 CHICAGO, IL 60606  
 TEL 312/939-4000  
 FAX 312/939-4198



FILE NAME =	USER NAME = Anthony.Plutz	DESIGNED -	TRK	REVISED -	
D160M62-SHT-XSSHT11.dgn		DRAWN -	TRK	REVISED -	
		CHECKED -	MJT	REVISED -	
		DATE -	03/13/13	REVISED -	

PLOT SCALE =	20.0000" / in.
PLOT DATE =	3/13/2013

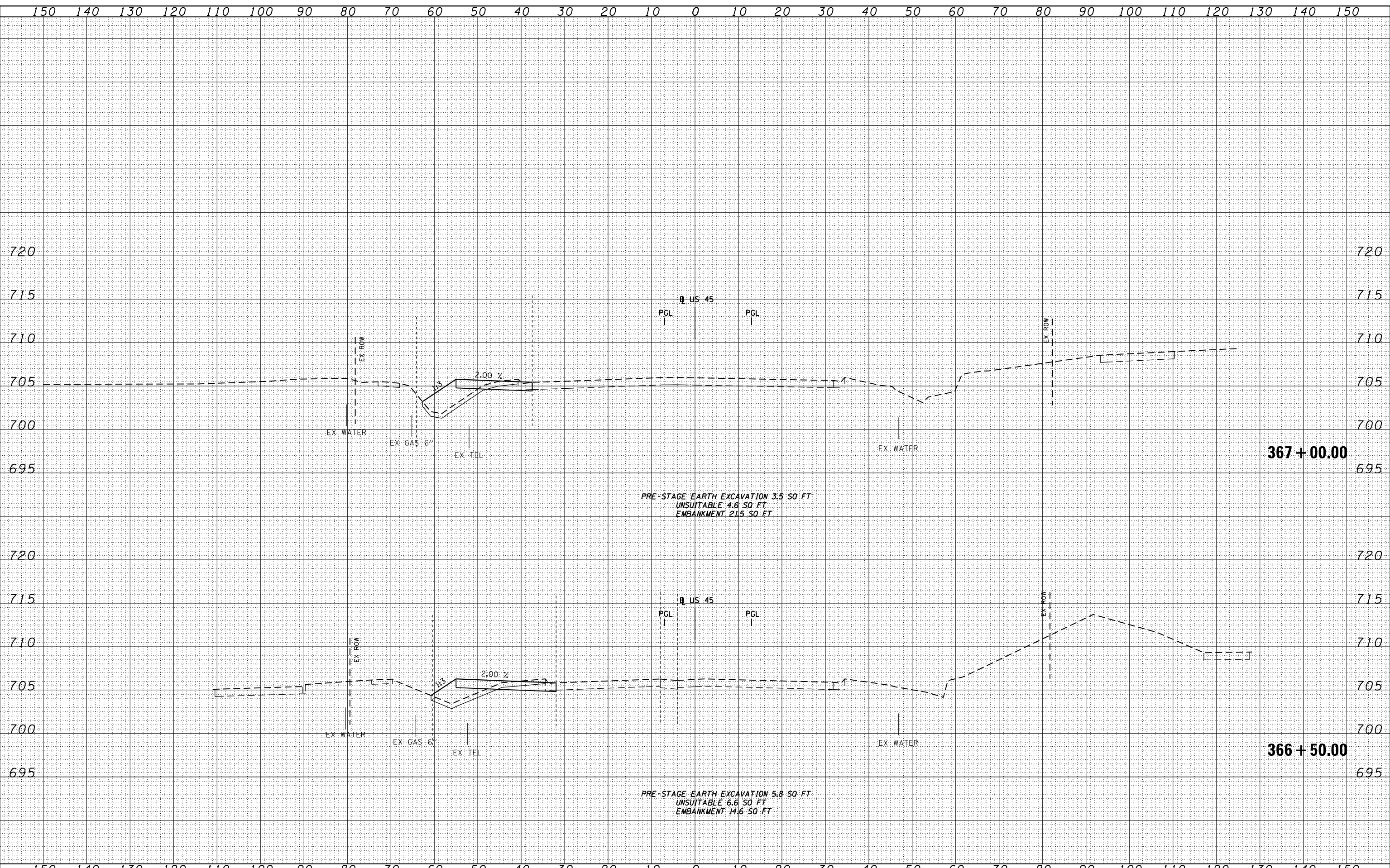
**STATE OF ILLINOIS  
 DEPARTMENT OF TRANSPORTATION**

**US 45 TEMPORARY PAVEMENT CROSS SECTIONS**

SCALE: 1"=10'H; 1"=5'V SHEET NO. 88 OF 105 SHEETS STA. 366+00.00 TO STA. 366+00.00

F.A.P. RTE.	SECTION	COUNTY	TOTAL SHEETS	SHEET NO.
330	103R-5	COOK	778	583
XS-TUS45-88			CONTRACT NO. 60M62	
ILLINOIS FED. AID PROJECT				

BY	DATE
FINAL SURVEY	SURVEYED
NOTE BOOK	PLOTTED
NO.	TEMPLATE
	AREAS CHECKED



BY	DATE
ORIGINAL SURVEY	SURVEYED
NOTE BOOK	PLOTTED
NO.	TEMPLATE
	AREAS CHECKED

100 S. WACKER DR.  
 CHICAGO, IL 60606  
 TEL 312-939-1000  
 FAX 312-939-4198



FILE NAME = D160M62-SHT-XSSH11.dgn	USER NAME = Anthony.Plutz	DESIGNED - TRK	REVISED -
		DRAWN - TRK	REVISED -
		CHECKED - MJT	REVISED -
		DATE - 03/13/13	REVISED -

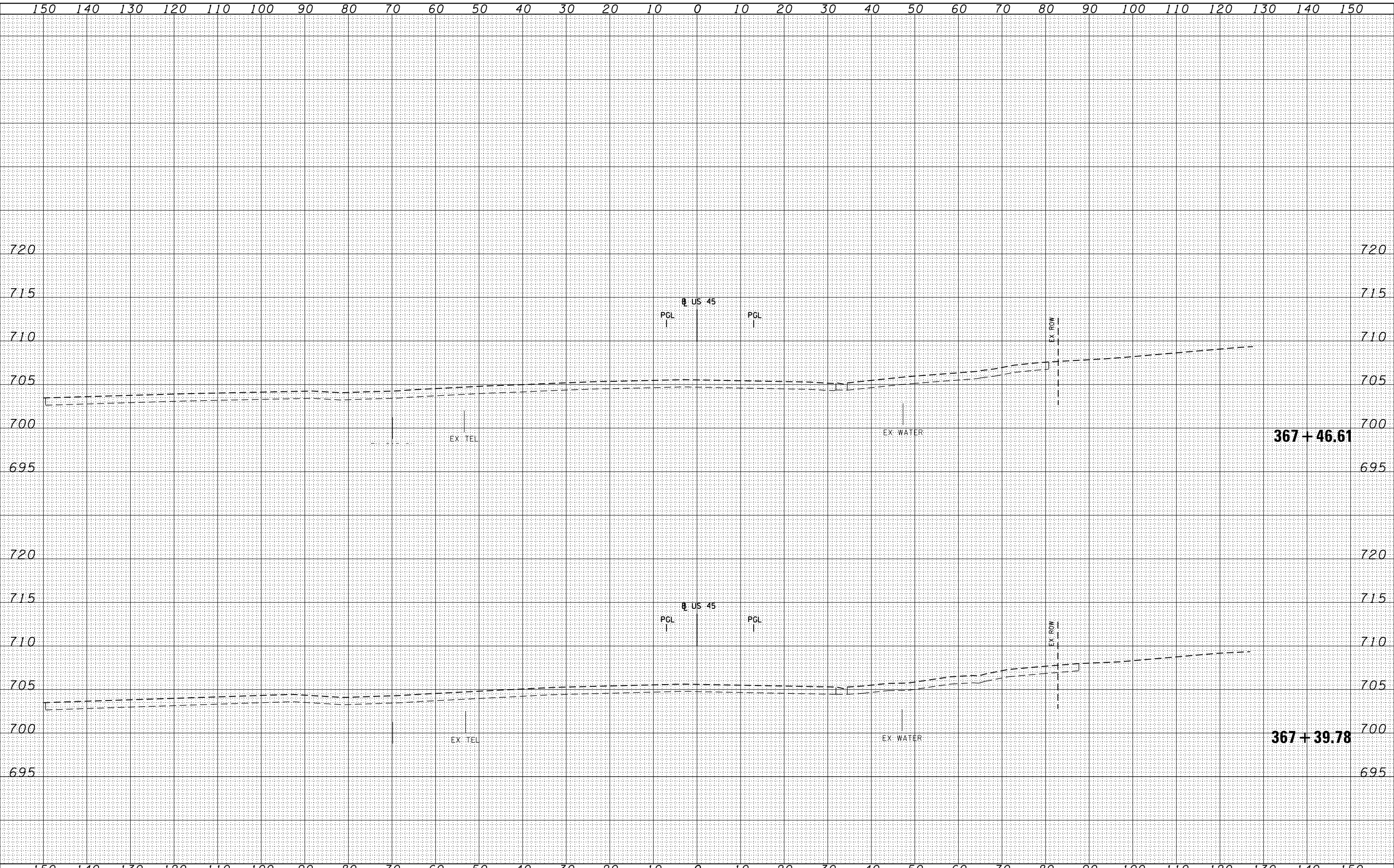
**STATE OF ILLINOIS  
 DEPARTMENT OF TRANSPORTATION**

**US 45 TEMPORARY PAVEMENT CROSS SECTIONS**

SCALE: 1"=10'H; 1"=5' V SHEET NO. 89 OF 105 SHEETS STA. 366+00.00 TO STA. 367+00.00

F.A.P. RTE.	SECTION	COUNTY	TOTAL SHEETS	SHEET NO.
330	103R-5	COOK	778	584
<b>XS-TUS45-89</b>			<b>CONTRACT NO. 60M62</b>	
ILLINOIS FED. AID PROJECT				

DATE	
BY	
FINISHED SURVEY	
PLOTTED	
TEMPLATE	
NOTE BOOK	
AREAS CHECKED	



DATE	
BY	
ORIGINAL SURVEY	
PLOTTED	
TEMPLATE	
NOTE BOOK	
AREAS CHECKED	

100 S. WACKER DR.  
CHICAGO, IL 60606  
TEL 312/939-4199  
FAX 312/939-4198



FILE NAME = D160M62-SHT-XSSHT11.dgn  
 USER NAME = Anthony.Plutz  
 DESIGNED - TRK  
 DRAWN - TRK  
 CHECKED - MJT  
 DATE - 03/13/13  
 PLOT SCALE = 20.0000' / in.  
 PLOT DATE = 3/13/2013

DESIGNED - TRK	REVISIED -
DRAWN - TRK	REVISIED -
CHECKED - MJT	REVISIED -
DATE - 03/13/13	REVISIED -

STATE OF ILLINOIS  
DEPARTMENT OF TRANSPORTATION

US 45 TEMPORARY PAVEMENT CROSS SECTIONS

SCALE: 1"=10'H; 1"=5' V SHEET NO. 90 OF 105 SHEETS STA. 367+80.88 TO STA. 367+80.80

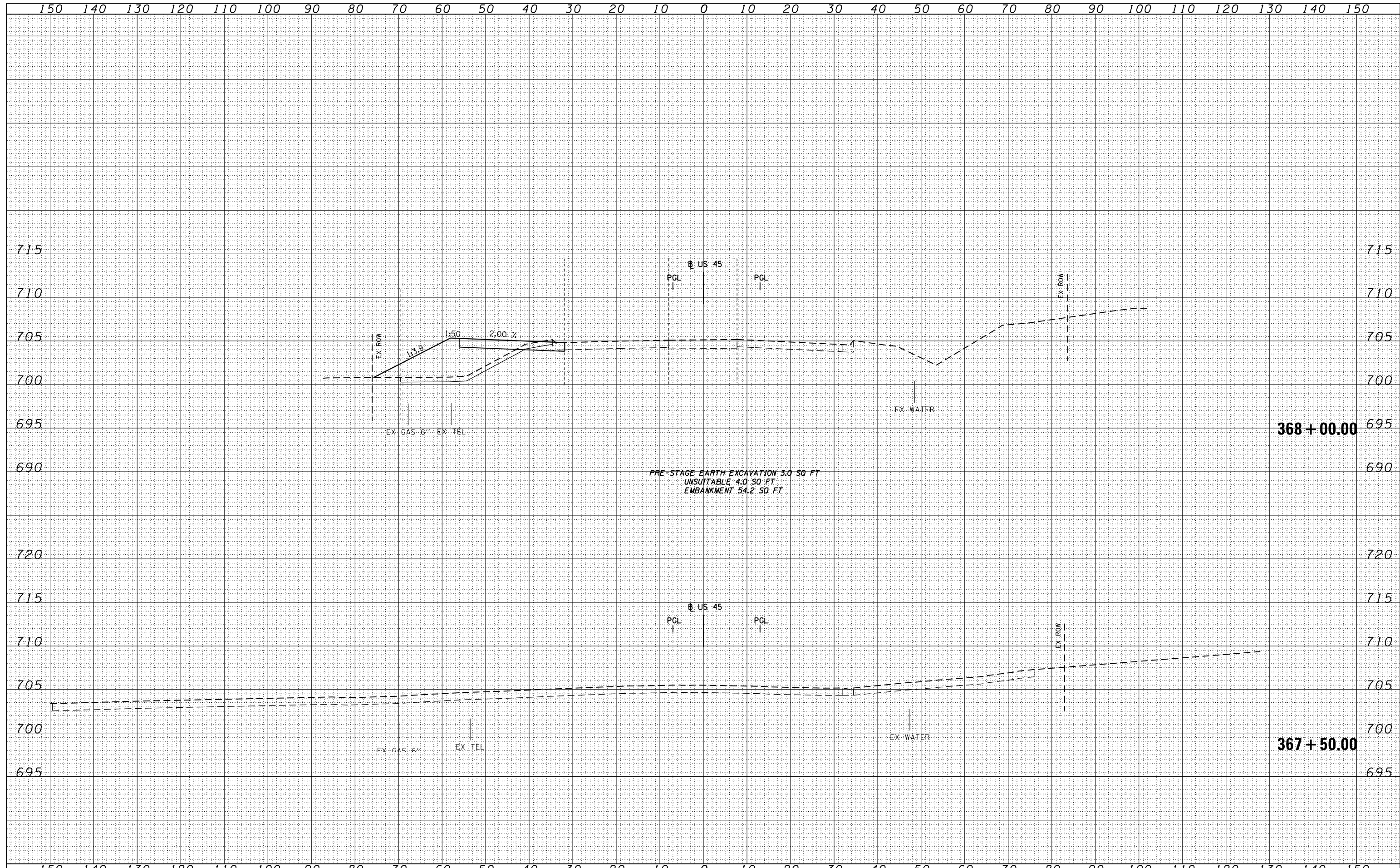
F.A.P. RTE.	SECTION	COUNTY	TOTAL SHEETS	SHEET NO.
330	103R-5	COOK	778	585
XS-TUS45-90		CONTRACT NO. 60M62		

ILLINOIS FED. AID PROJECT

BY	DATE

BY	DATE

100 S. WACKER DR.  
 SUITE 500  
 CHICAGO, IL 60606  
 TEL (312) 939-1000  
 FAX (312) 939-4198

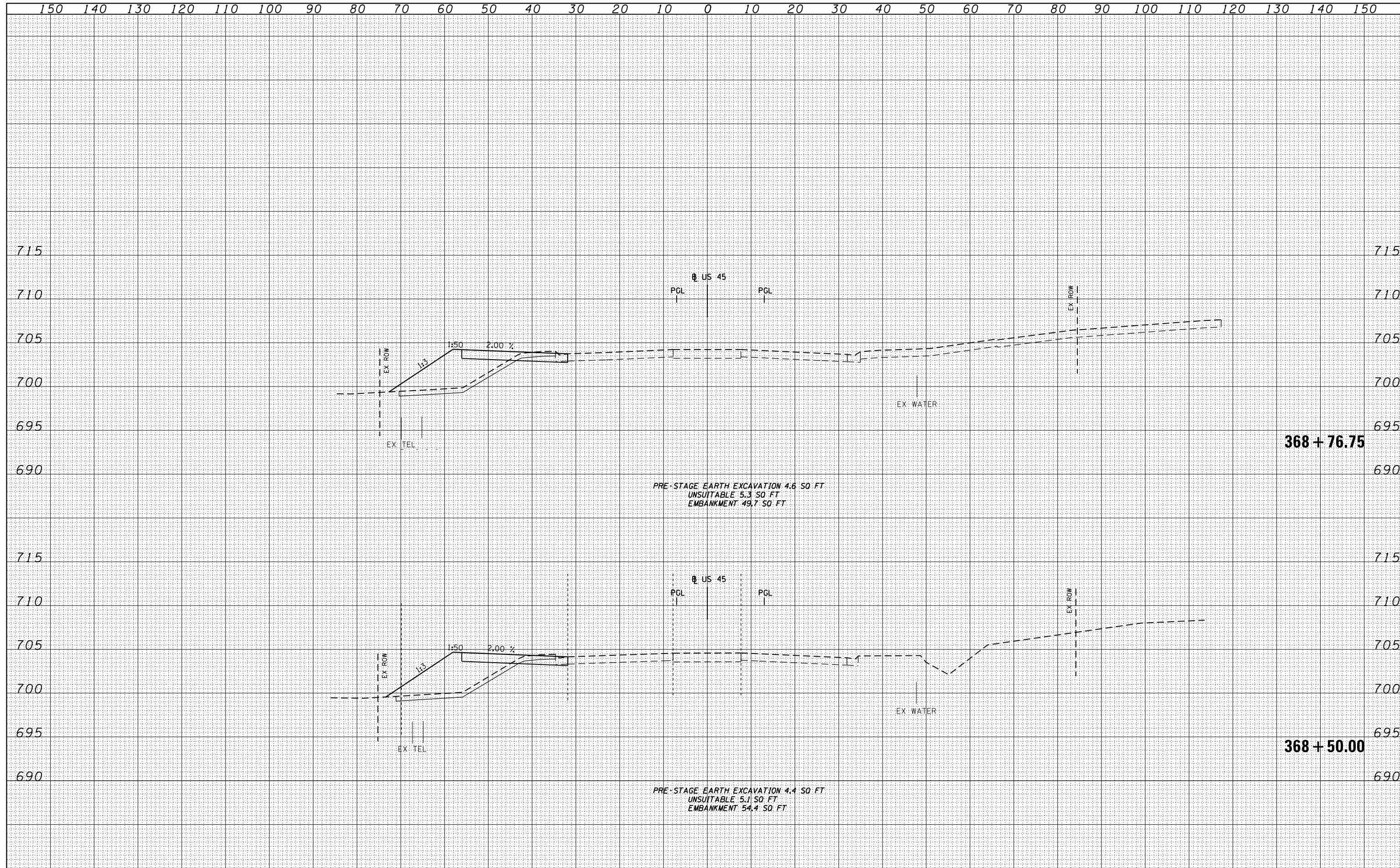


FILE NAME = D160M62-SHT-XSSHT11.dgn	USER NAME = Anthony.Plutz	DESIGNED - TRK	REVISIED -	STATE OF ILLINOIS DEPARTMENT OF TRANSPORTATION	US 45 TEMPORARY PAVEMENT CROSS SECTIONS	F.A.P. RTE. 330	SECTION 103R-5	COUNTY COOK	TOTAL SHEETS 778	SHEET NO. 586	
PLOT SCALE = 20.0000' / in.	CHECKED - MJT	REVISIED -	SCALE: 1"=10'H; 1"=5'V			SHEET NO. 91 OF 105 SHEETS		STA. 368+00.00 TO STA. 368+00.00		ILLINOIS FED. AID PROJECT	
PLOT DATE = 3/13/2013	DATE - 03/13/13	REVISIED -						CONTRACT NO. 60M62			

DATE	
BY	
SURVEYED	
PLOTTED	
TEMPLATE	
NOTE BOOK	
AREAS CHECKED	
NO.	

DATE	
BY	
SURVEYED	
PLOTTED	
TEMPLATE	
NOTE BOOK	
AREAS CHECKED	
NO.	

100 S. WACKER DR.  
 CHICAGO, IL 60606  
 TEL 312/939-4000  
 FAX 312/939-4198

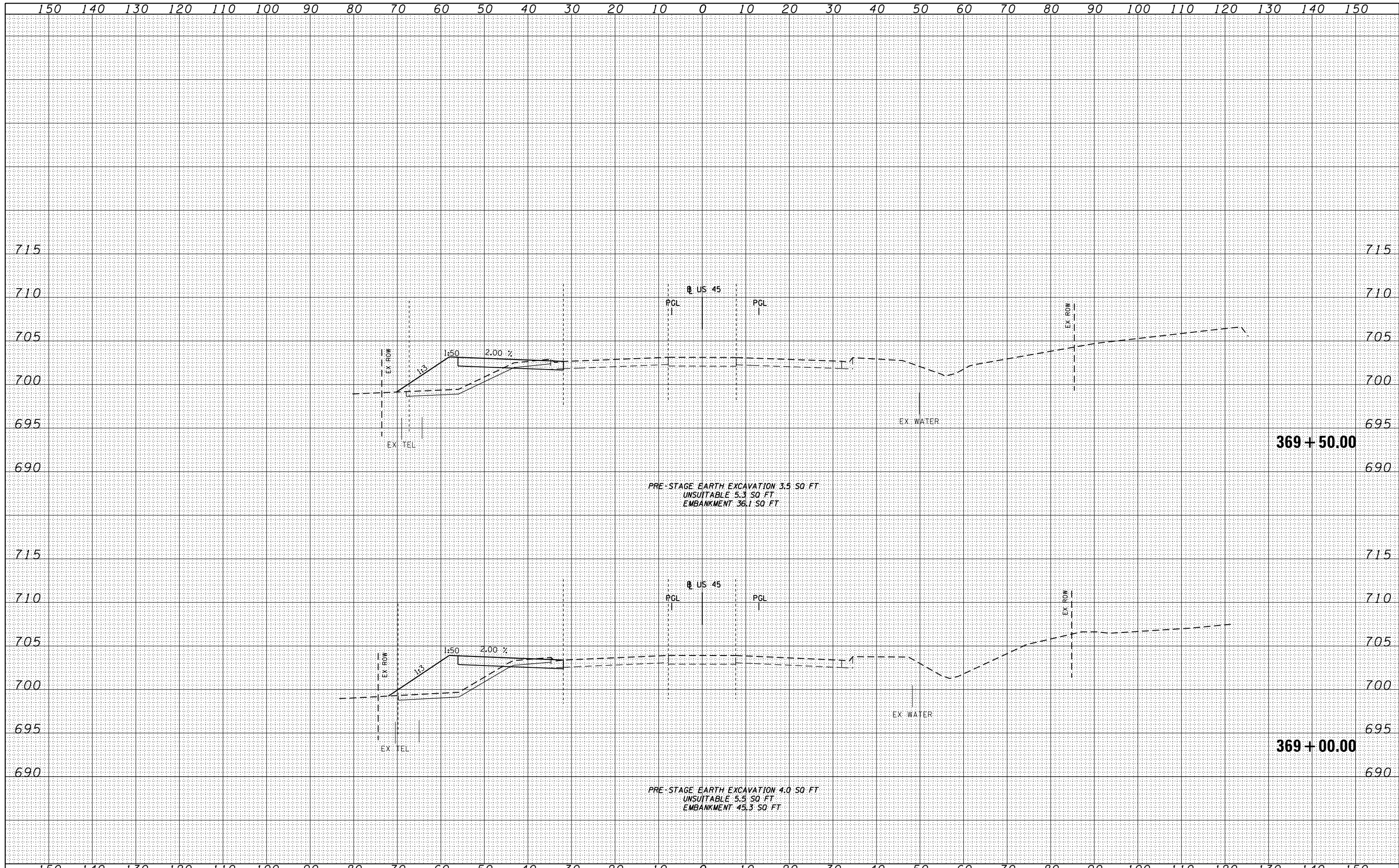


FILE NAME =	USER NAME = Anthony.Plutz	DESIGNED - TRK	REVISIED -	<b>STATE OF ILLINOIS</b> <b>DEPARTMENT OF TRANSPORTATION</b> <b>US 45 TEMPORARY PAVEMENT CROSS SECTIONS</b> SCALE: 1"=10'H; 1"=5'V SHEET NO. 92 OF 105 SHEETS STA. 368+80.00 TO STA. 368+06.00	F.A.P. RTE.	SECTION	COUNTY	TOTAL SHEETS	SHEET NO.
D160M62-SHT-XSSHT11.dgn		DRAWN - TRK	REVISIED -		330	103R-5	COOK	778	587
		CHECKED - MJT	REVISIED -		<b>XS-TUS45-92</b>		CONTRACT NO. 60M62		
		DATE - 03/13/13	REVISIED -		ILLINOIS FED. AID PROJECT				

DATE	
BY	
FINISHED SURVEY	
PLOTTED	
TEMPLATE	
NOTE BOOK	
AREAS CHECKED	
NO.	

DATE	
BY	
ORIGINAL SURVEY	
PLOTTED	
TEMPLATE	
NOTE BOOK	
AREAS CHECKED	
NO.	

100 S. WACKER DR.  
 CHICAGO, IL 60606  
 TEL 312/939-4000  
 FAX 312/939-4098



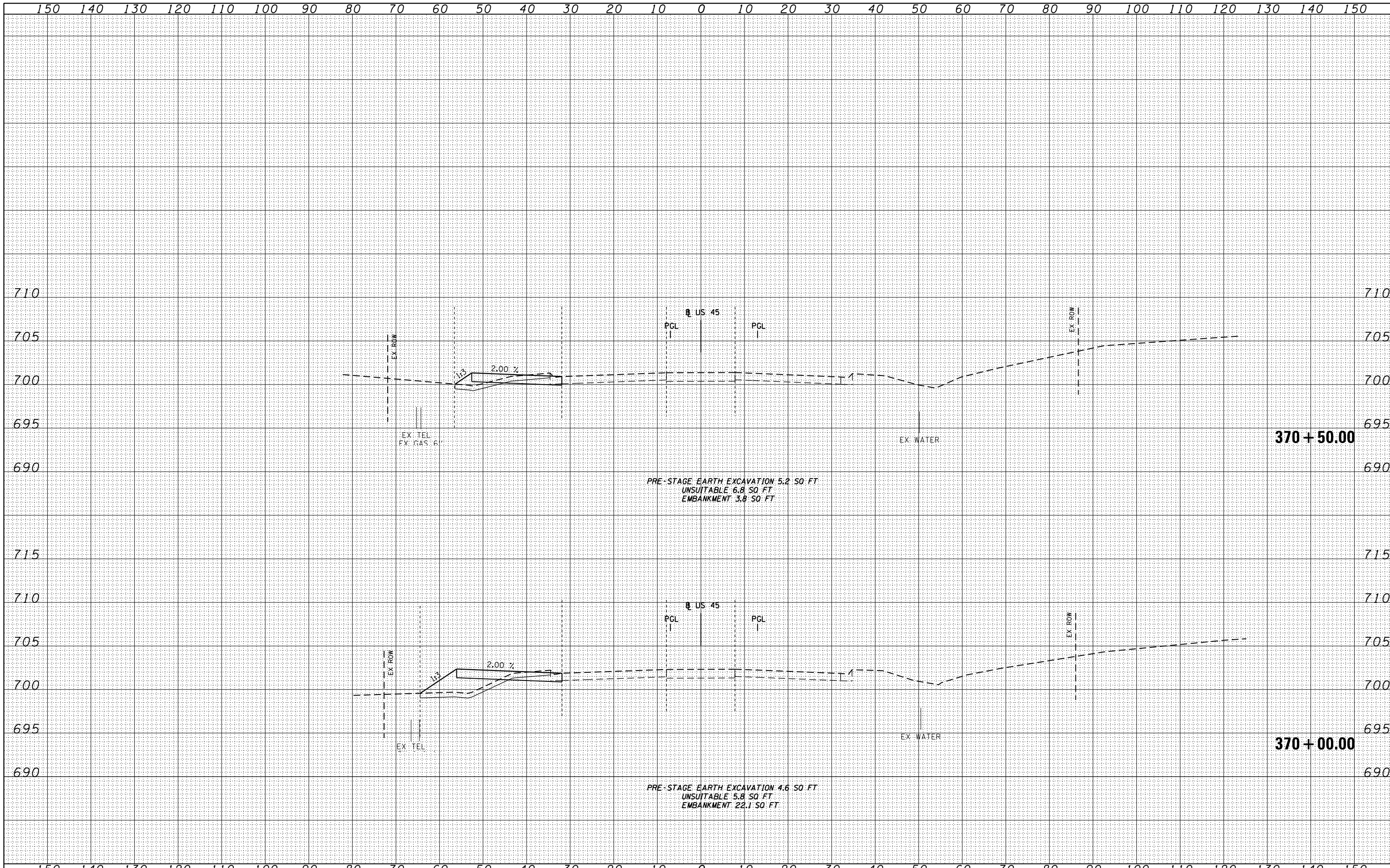
FILE NAME = D160M62-SHT-XSSH11.dgn	USER NAME = Anthony.Plutz	DESIGNED - TRK	REVISIED -	<b>STATE OF ILLINOIS</b> <b>DEPARTMENT OF TRANSPORTATION</b> <b>US 45 TEMPORARY PAVEMENT CROSS SECTIONS</b> SCALE: 1"=10'H; 1"=5'V SHEET NO. 93 OF 105 SHEETS STA. 369+60.00 TO STA. 369+60.00	F.A.P. RTE. 330	SECTION 103R-5	COUNTY COOK	TOTAL SHEETS 778	SHEET NO. 588	
	PLOT SCALE = 20.0000' / in.	CHECKED - MJT	REVISIED -		<b>XS-TUS45-93</b>		CONTRACT NO. 60M62			
	PLOT DATE = 3/13/2013	DATE - 03/13/13	REVISIED -		ILLINOIS FED. AID PROJECT					



DATE	
BY	
SURVEYED	
PLOTTED	
TEMPLATE	
NOTE BOOK	
AREAS CHECKED	
NO.	

DATE	
BY	
SURVEYED	
PLOTTED	
TEMPLATE	
NOTE BOOK	
AREAS CHECKED	
NO.	

100 S. WACKER DR.  
 CHICAGO, IL 60606  
 TEL 312/939-4000  
 FAX 312/939-4198



FILE NAME =  
 D160M62-SHT-XSSHT11.dgn

USER NAME = Anthony.Plutz	DESIGNED - TRK	REVISED -
	DRAWN - TRK	REVISED -
PLOT SCALE = 20.0000' / in.	CHECKED - MJT	REVISED -
PLOT DATE = 3/13/2013	DATE - 03/13/13	REVISED -

STATE OF ILLINOIS  
 DEPARTMENT OF TRANSPORTATION

US 45 TEMPORARY PAVEMENT CROSS SECTIONS

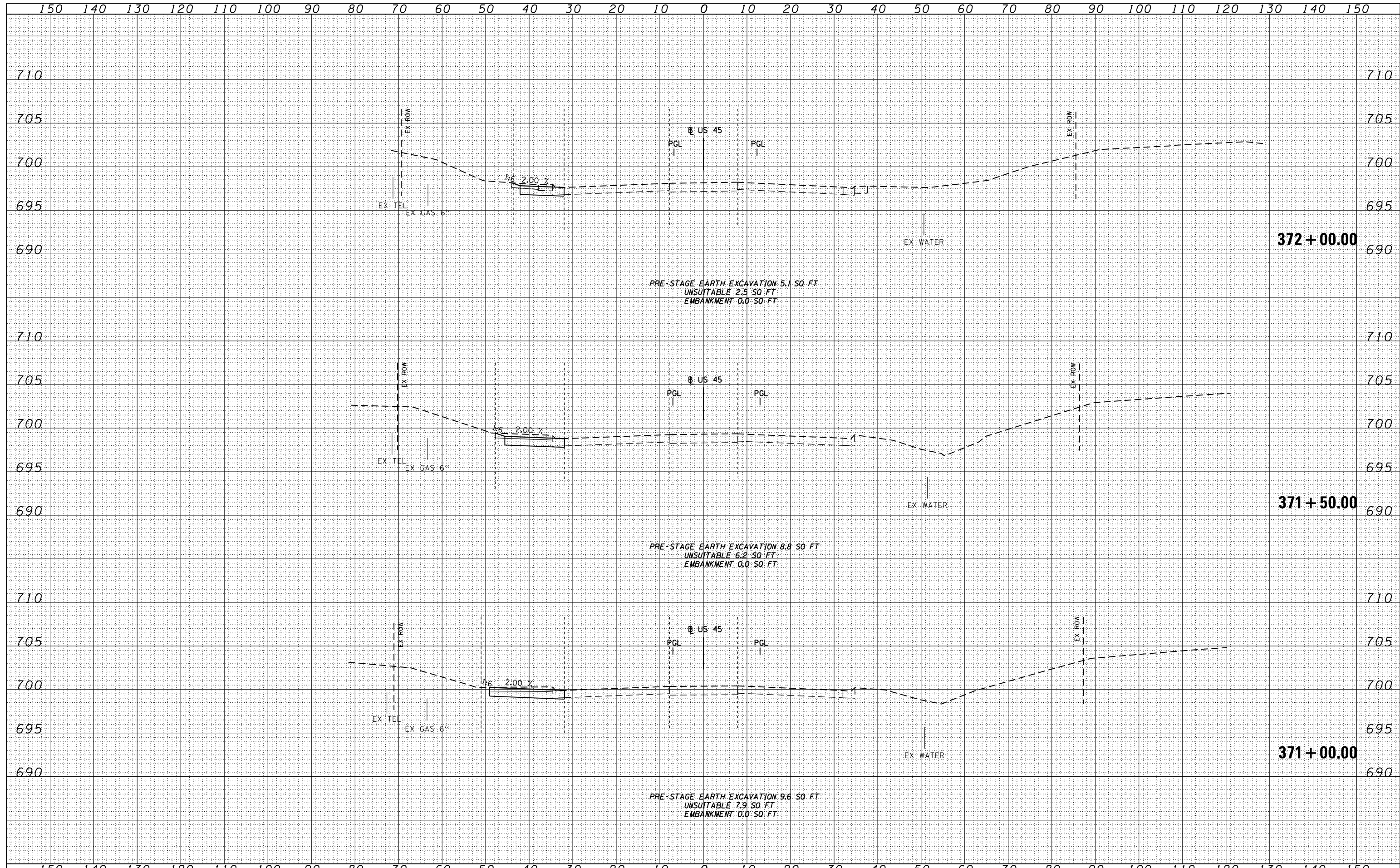
SCALE: 1"=10'H; 1"=5' V SHEET NO. 94 OF 105 SHEETS STA. 370+60.00 TO STA. 370+50.00

F.A.P. RTE.	SECTION	COUNTY	TOTAL SHEETS	SHEET NO.
330	103R-5	COOK	778	589
XS-TUS45-94			CONTRACT NO. 60M62	
ILLINOIS FED. AID PROJECT				

DATE	
BY	
SURVEYED	
PLOTTED	
TEMPLATE	
AREAS	
CHECKED	
NO.	

DATE	
BY	
SURVEYED	
PLOTTED	
TEMPLATE	
AREAS	
CHECKED	
NO.	

100 S. WACKER DR.  
 CHICAGO, IL 60606  
 TEL 312-939-1000  
 FAX 312-939-4198



FILE NAME =	USER NAME = Anthony.Plutz
D160M62-SHT-XSSHT11.dgn	DESIGNED - TRK
	DRAWN - TRK
	CHECKED - MJT
	DATE - 03/13/13
	REVISIED -
	REVISIED -
	REVISIED -
	REVISIED -

PLOT SCALE = 20.0000' / in.	REVISIED -
PLOT DATE = 3/13/2013	REVISIED -

STATE OF ILLINOIS  
 DEPARTMENT OF TRANSPORTATION

US 45 TEMPORARY PAVEMENT CROSS SECTIONS

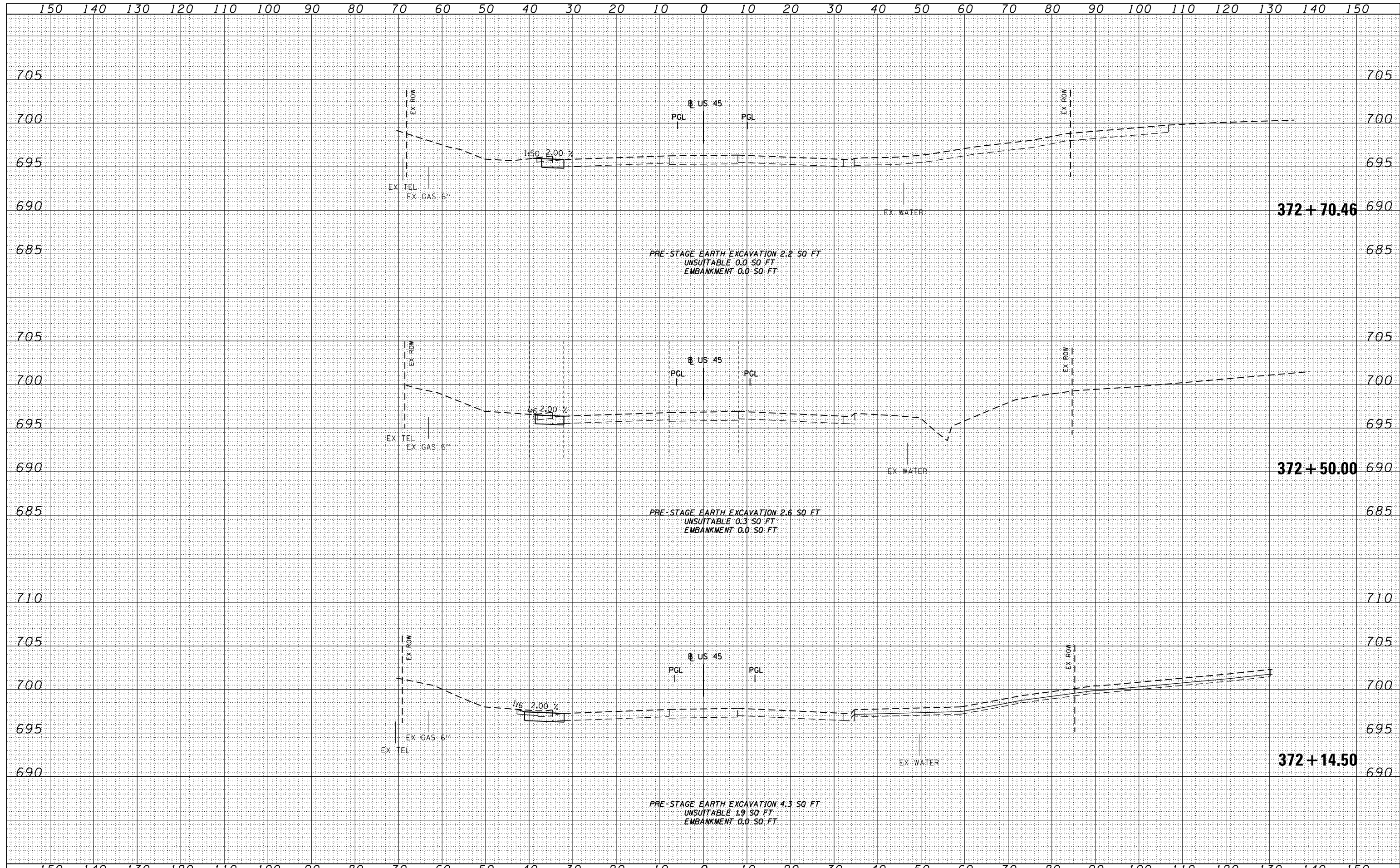
SCALE: 1"=10'H; 1"=5'V SHEET NO. 95 OF 105 SHEETS STA. 371+00.00 TO STA. 372+00.00

F.A.P. RTE.	SECTION	COUNTY	TOTAL SHEETS	SHEET NO.
330	103R-5	COOK	778	590
XS-TUS45-95			CONTRACT NO. 60M62	
ILLINOIS FED. AID PROJECT				

DATE	
BY	
SURVEYED	
PLOTTED	
TEMPLATE	
AREAS	
CHECKED	
NO.	

DATE	
BY	
SURVEYED	
PLOTTED	
TEMPLATE	
AREAS	
CHECKED	
NO.	

100 S. WACKER DR.  
 CHICAGO, IL 60606  
 TEL (312) 939-4000  
 FAX (312) 939-4198

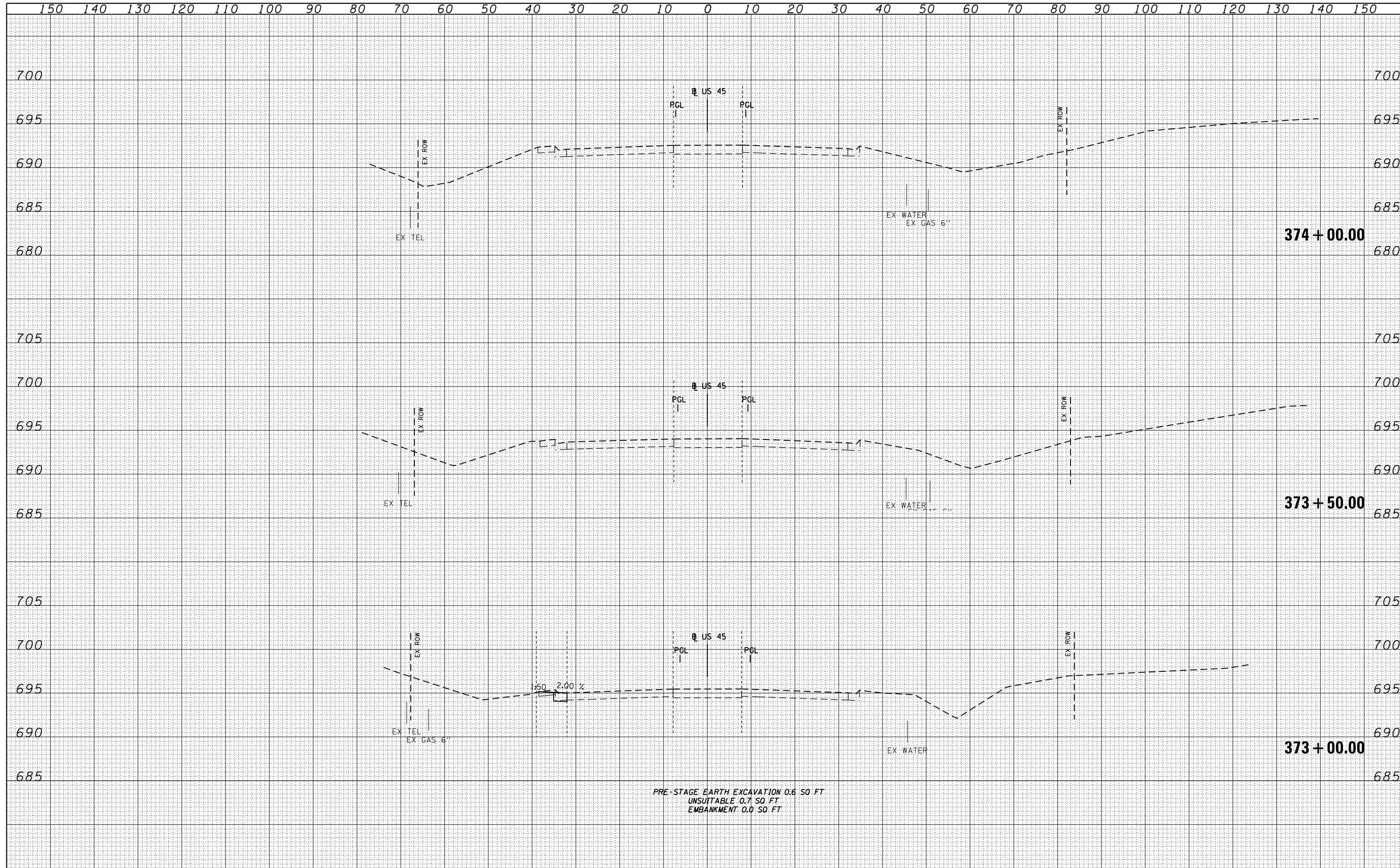


FILE NAME =	USER NAME = Anthony.Plutz	DESIGNED - TRK	REVISED -	<b>STATE OF ILLINOIS</b> <b>DEPARTMENT OF TRANSPORTATION</b> <b>US 45 TEMPORARY PAVEMENT CROSS SECTIONS</b> SCALE: 1"=10'H; 1"=5' V SHEET NO. 96 OF 105 SHEETS STA. 372+50.00 TO STA. 373+00.00	F.A.P. RTE.	SECTION	COUNTY	TOTAL SHEETS	SHEET NO.
D160M62-SHT-XSSHT11.dgn		DRAWN - TRK	REVISED -		330	103R-5	COOK	778	591
		PLOT SCALE = 20.0000" / in.	REVISIED -		<b>XS-TUS45-96</b>		CONTRACT NO. 60M62		
		PLOT DATE = 3/13/2013	REVISIED -		ILLINOIS FED. AID PROJECT				

DATE	
BY	
FINISHED SURVEY	
PLOTTED	
TEMPLATE	
AREAS	
CHECKED	
NO.	

DATE	
BY	
ORIGINAL SURVEY	
PLOTTED	
TEMPLATE	
AREAS	
CHECKED	
NO.	

100 S. WACKER DR.  
 CHICAGO, IL 60606  
 TEL 312/939-4000  
 FAX 312/939-4098



PRE-STAGE EARTH EXCAVATION 0.6 SQ. FT.  
 UNSUITABLE 0.7 SQ. FT.  
 EMBANKMENT 0.0 SQ. FT.

FILE NAME =  
 D160M62-SHT-XSSHT11.dgn

USER NAME = Anthony.Plutz	DESIGNED - TRK	REVISED -
	DRAWN - TRK	REVISED -
PLOT SCALE = 20.0000' / in.	CHECKED - MJT	REVISED -
PLOT DATE = 3/13/2013	DATE - 03/13/13	REVISED -

STATE OF ILLINOIS  
 DEPARTMENT OF TRANSPORTATION

US 45 TEMPORARY PAVEMENT CROSS SECTIONS

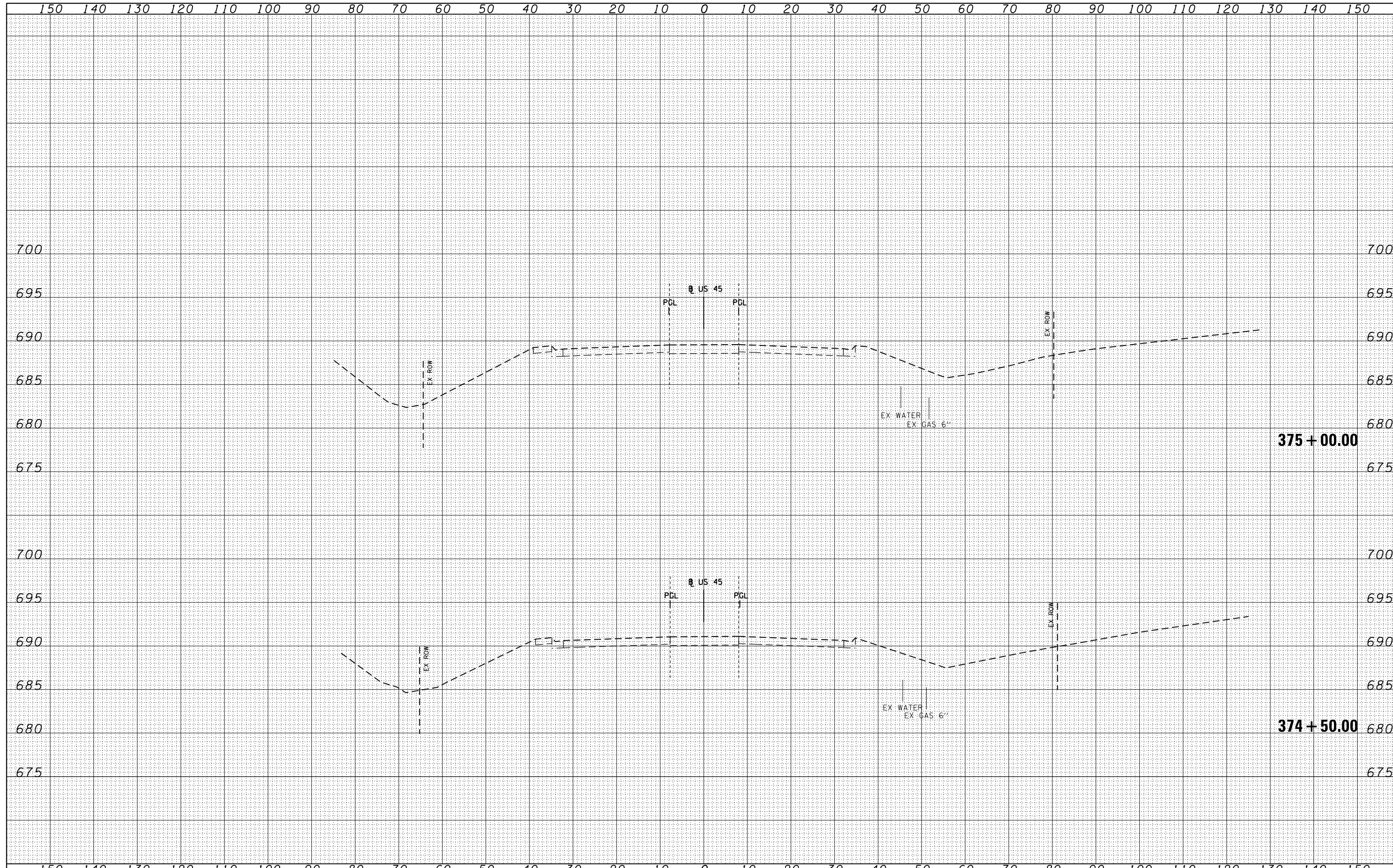
SCALE: 1"=10'H; 1"=5' V SHEET NO. 97 OF 105 SHEETS STA. 373+60.00 TO STA. 374+00.00

F.A.P. RTE.	SECTION	COUNTY	TOTAL SHEETS	SHEET NO.
330	103R-5	COOK	778	592
XS-TUS45-97			CONTRACT NO. 60M62	
ILLINOIS FED. AID PROJECT				

BY	DATE

BY	DATE

100 S. WACKER DR.  
 CHICAGO, IL 60606  
 TEL 312/939-4000  
 FAX 312/939-4198



FILE NAME = D:\160M62-SHT-XSSHT11.dgn

USER NAME = Anthony.Plutz	DESIGNED - TRK	REVISED -
PLOT SCALE = 20.0000' / in.	DRAWN - TRK	REVISED -
PLOT DATE = 3/13/2013	CHECKED - MJT	REVISED -
	DATE - 03/13/13	REVISED -

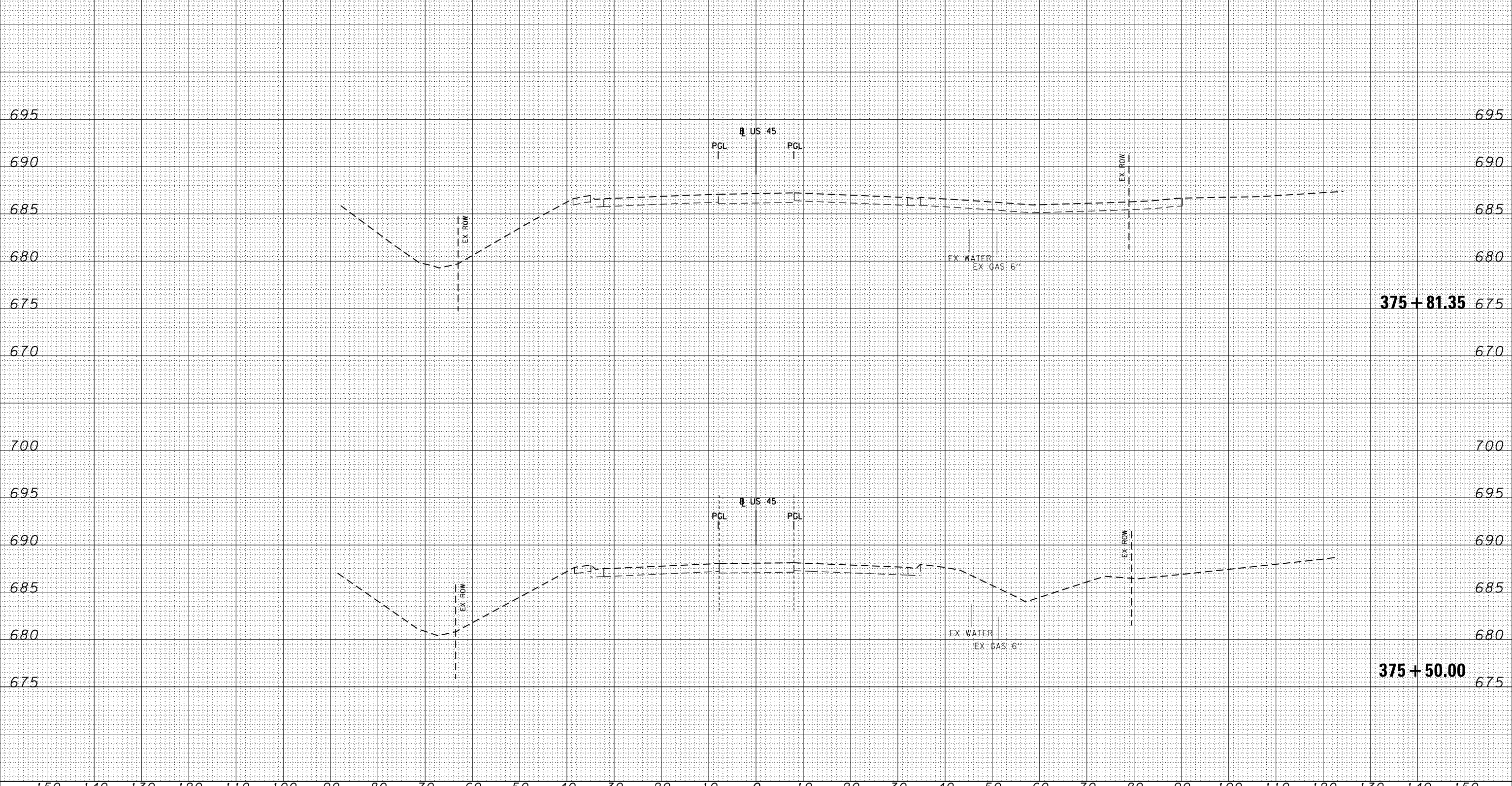
**STATE OF ILLINOIS  
 DEPARTMENT OF TRANSPORTATION**

**US 45 TEMPORARY PAVEMENT CROSS SECTIONS**  
 -  
 SCALE: 1"=10'H; 1"=5'V SHEET NO. 98 OF 105 SHEETS STA. 374+50.00 TO STA. 375+00.00

F.A.P. RTE. 330	SECTION 103R-5	COUNTY COOK	TOTAL SHEETS 778	SHEET NO. 593
XS-TUS45-98			CONTRACT NO. 60M62	
ILLINOIS FED. AID PROJECT				

150 140 130 120 110 100 90 80 70 60 50 40 30 20 10 0 10 20 30 40 50 60 70 80 90 100 110 120 130 140 150

BY	DATE
SURVEYED	
PLOTTED	
TEMPLATE	
AREAS CHECKED	
FINL	
NO.	



BY	DATE
SURVEYED	
PLOTTED	
TEMPLATE	
AREAS CHECKED	
ORIGINAL	
NO.	

100 S. WACKER DR.  
 CHICAGO, ILL. 60606  
 TEL 312-939-0000  
 FAX 312-939-0198



FILE NAME = D:\60M62-SHT-XSST11.dgn

USER NAME = Anthony.Plutz	DESIGNED - TRK	REVISED -
PLOT SCALE = 20.0000' / in.	DRAWN - TRK	REVISED -
PLOT DATE = 3/13/2013	CHECKED - MJT	REVISED -
	DATE - 03/13/13	REVISED -

**STATE OF ILLINOIS  
 DEPARTMENT OF TRANSPORTATION**

**US 45 TEMPORARY PAVEMENT CROSS SECTIONS**

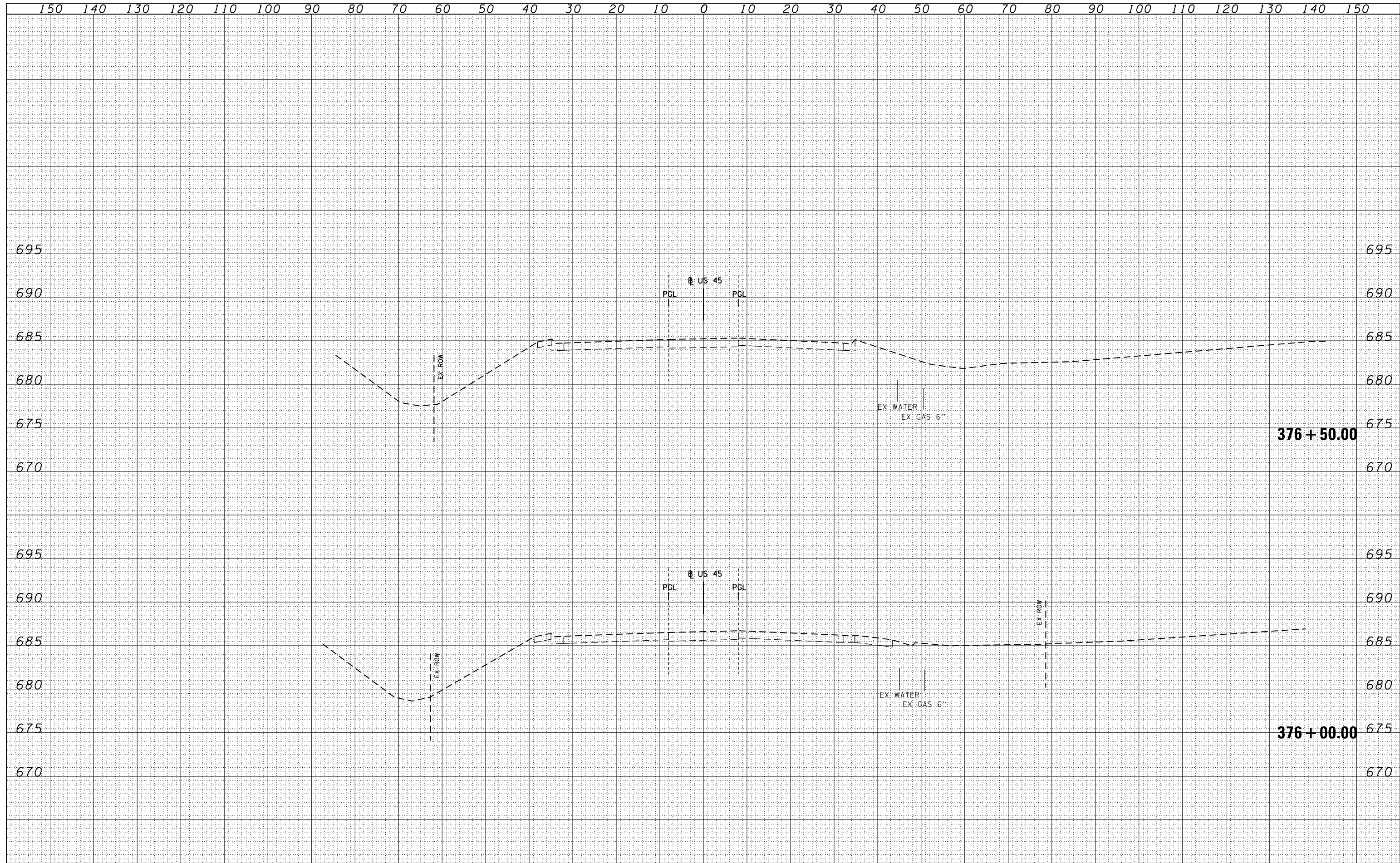
SCALE: 1"=10'H; 1"=5'V SHEET NO. 99 OF 105 SHEETS STA. 375+50.00 TO STA. 375+81.35

F.A.P. RTE.	SECTION	COUNTY	TOTAL SHEETS	SHEET NO.
330	103R-5	COOK	778	594
	<b>XS-TUS45-99</b>		<b>CONTRACT NO. 60M62</b>	

BY	DATE
FINISHED SURVEY	SURVEYED
NOTE BOOK	PLOTTED
NO.	TEMPLATE
	AREAS CHECKED

BY	DATE
ORIGINAL SURVEY	SURVEYED
NOTE BOOK	PLOTTED
NO.	TEMPLATE
	AREAS CHECKED

100 S. WACKER DR.  
 CHICAGO, IL 60606  
 TEL 312/939-1000  
 FAX 312/939-1098

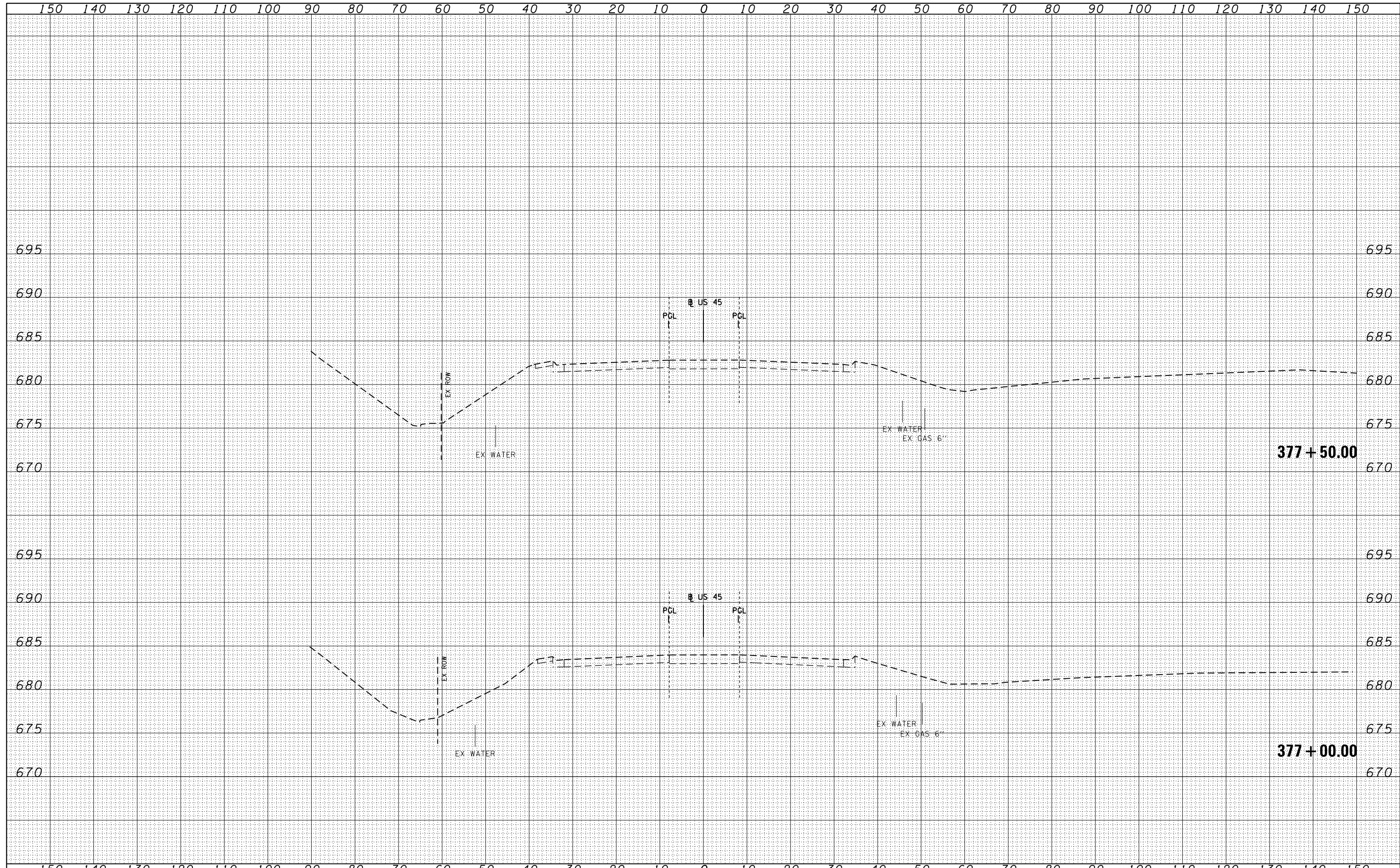


FILE NAME =	USER NAME = Anthony.Plutz	DESIGNED - TRK	REVISED -	STATE OF ILLINOIS DEPARTMENT OF TRANSPORTATION	US 45 TEMPORARY PAVEMENT CROSS SECTIONS			F.A.P. RTE.	SECTION	COUNTY	TOTAL SHEETS	SHEET NO.
D160M62-SHT-XSSHT11.dgn		DRAWN - TRK	REVISED -		330	103R-5	COOK	778	595			
PLOT SCALE = 20.0000' / in.		CHECKED - MJT	REVISED -		XS-TUS45-100				CONTRACT NO. 60M62			
PLOT DATE = 3/13/2013		DATE - 03/13/13	REVISED -		SCALE: 1"=10'H; 1"=5'V			SHEET NO. 100 OF 105 SHEETS	STA. 376+00.00 TO STA. 376+50.00	ILLINOIS FED. AID PROJECT		

BY	DATE
SURVEYED	
PLOTTED	
TEMPLATE	
AREAS	
CHECKED	
FINAL SURVEY	
NOTE BOOK	
NO.	

BY	DATE
SURVEYED	
PLOTTED	
TEMPLATE	
AREAS	
CHECKED	
ORIGINAL SURVEY	
NOTE BOOK	
NO.	

100 S. WACKER DR.  
 CHICAGO, IL 60606  
 TEL 312/939-4000  
 FAX 312/939-4198



FILE NAME = D:\60M62-SHT-XSSHT11.dgn

USER NAME = Anthony.Plutz	DESIGNED - TRK	REVISED -
	DRAWN - TRK	REVISED -
PLOT SCALE = 20.0000' / in.	CHECKED - MJT	REVISED -
PLOT DATE = 3/13/2013	DATE - 03/13/13	REVISED -

**STATE OF ILLINOIS  
 DEPARTMENT OF TRANSPORTATION**

**US 45 TEMPORARY PAVEMENT CROSS SECTIONS**

SCALE: 1"=10'H; 1"=5'     SHEET NO. 101 OF 105 SHEETS     STA. 377+00.00 TO STA. 377+50.00

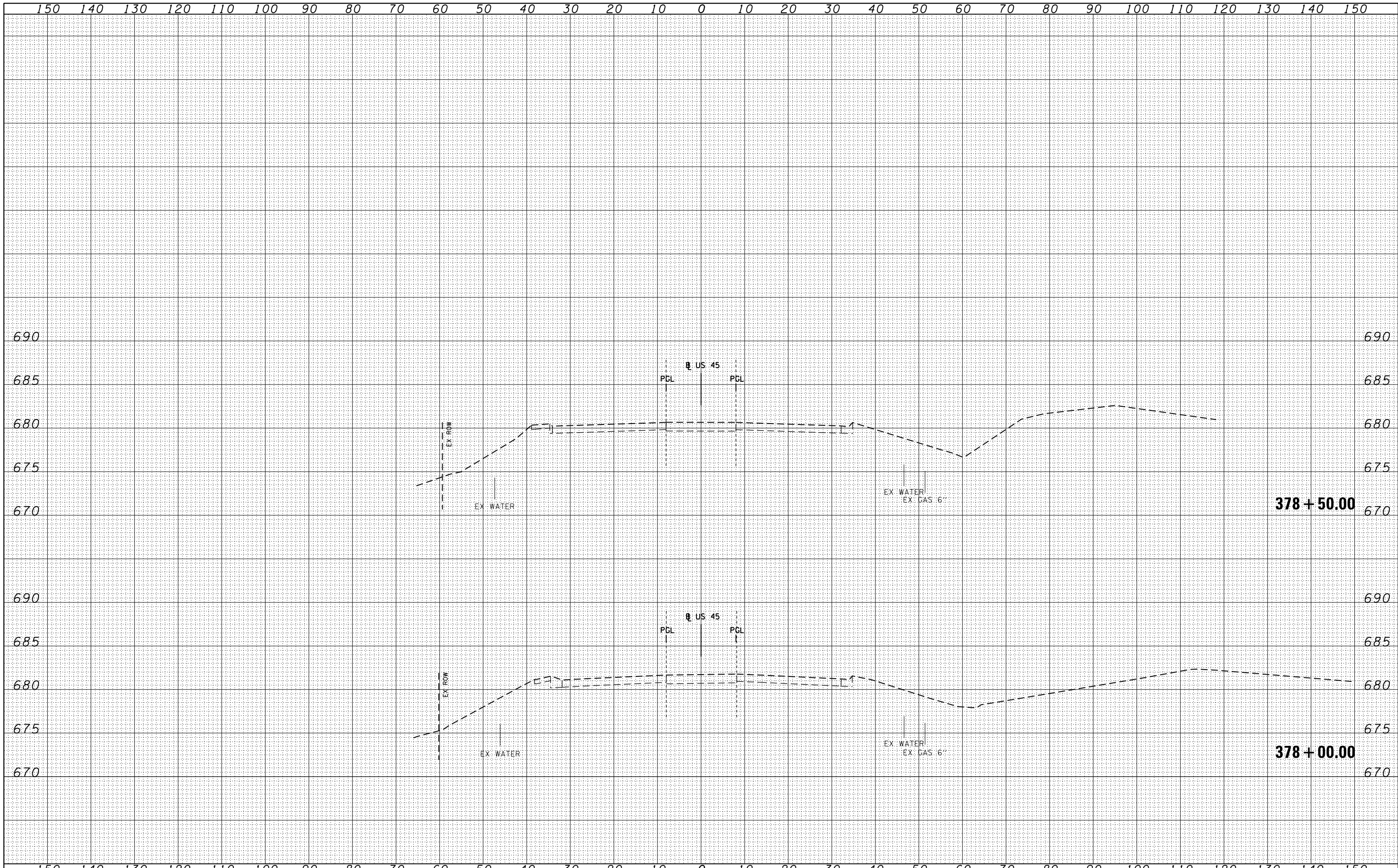
F.A.P. RTE.	SECTION	COUNTY	TOTAL SHEETS	SHEET NO.
330	103R-5	COOK	778	596
<b>XS-TUS45-101</b>			<b>CONTRACT NO. 60M62</b>	
ILLINOIS FED. AID PROJECT				



BY	DATE
SURVEYED	
PLOTTED	
TEMPLATE	
AREAS	
CHECKED	
FINAL SURVEY	
NOTE BOOK	
NO.	

BY	DATE
SURVEYED	
PLOTTED	
TEMPLATE	
AREAS	
CHECKED	
ORIGINAL SURVEY	
NOTE BOOK	
NO.	

100 S. WACKER DR.  
 SUITE 200  
 CHICAGO, IL 60606  
 TEL (312) 939-1000  
 FAX (312) 939-4198

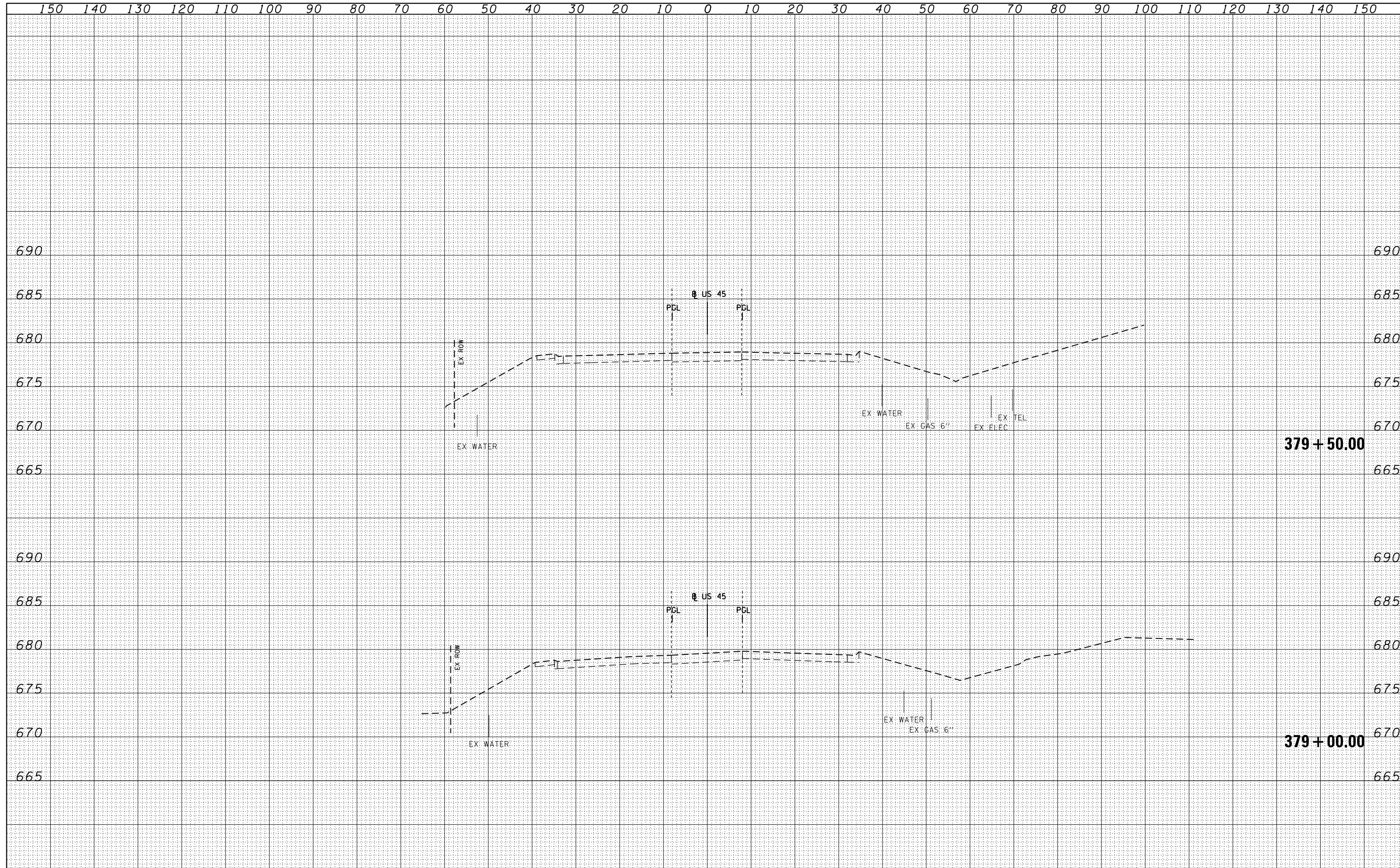


FILE NAME =	USER NAME = Anthony.Plutz	DESIGNED - TRK	REVISED -	<b>STATE OF ILLINOIS</b> <b>DEPARTMENT OF TRANSPORTATION</b> <b>US 45 TEMPORARY PAVEMENT CROSS SECTIONS</b> SCALE: 1"=10'H; 1"=5'	F.A.P. RTE.	SECTION	COUNTY	TOTAL SHEETS	SHEET NO.
D160M62-SHT-XSSHT11.dgn		DRAWN - TRK	REVISED -		330	103R-5	COOK	778	597
		CHECKED - MJT	REVISED -		XS-TUS45-102		CONTRACT NO. 60M62		
		DATE - 03/13/13	REVISED -		ILLINOIS FED. AID PROJECT				

DATE	
BY	
FINISHED SURVEY	
PLOTTED	
TEMPLATE	
NOTE BOOK	
AREAS CHECKED	
NO.	

DATE	
BY	
ORIGINAL SURVEY	
PLOTTED	
TEMPLATE	
NOTE BOOK	
AREAS CHECKED	
NO.	

100 S. WACKER DR.  
 CHICAGO, IL 60606  
 TEL 312/939-4000  
 FAX 312/939-4198

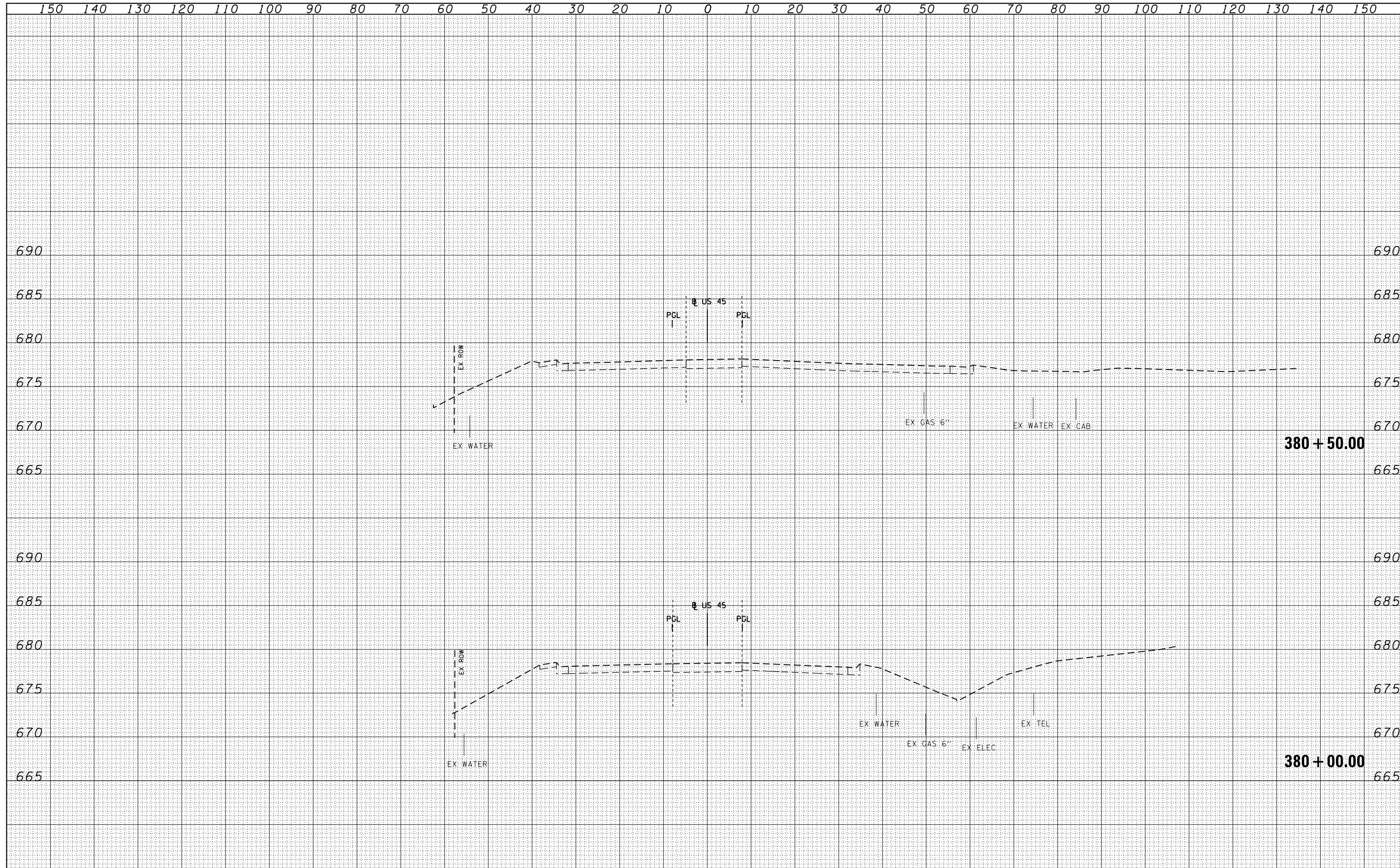


FILE NAME = D160M62-SHT-XSSHT11.dgn	USER NAME = Anthony.Plutz	DESIGNED - TRK	REVISIED -	<b>STATE OF ILLINOIS</b> <b>DEPARTMENT OF TRANSPORTATION</b> <b>US 45 TEMPORARY PAVEMENT CROSS SECTIONS</b> SCALE: 1"=10'H; 1"=5' V SHEET NO. 103 OF 105 SHEETS STA. 379+00.00 TO STA. 379+50.00	F.A.P. RTE. 330	SECTION 103R-5	COUNTY COOK	TOTAL SHEETS 778	SHEET NO. 598
	PLOT SCALE = 20.0000' / in.	CHECKED - MJT	REVISIED -		XS-TUS45-103		CONTRACT NO. 60M62		
	PLOT DATE = 3/13/2013	DATE - 03/13/13	REVISIED -		ILLINOIS FED. AID PROJECT				

DATE	
BY	
SURVEYED	
PLOTTED	
TEMPLATE	
AREAS	
CHECKED	
FINAL SURVEY	
NOTE BOOK	
NO.	

DATE	
BY	
SURVEYED	
PLOTTED	
TEMPLATE	
AREAS	
CHECKED	
ORIGINAL SURVEY	
NOTE BOOK	
NO.	

100 S. WACKER DR.  
 CHICAGO, IL 60606  
 TEL 312/939-1000  
 FAX 312/939-4198

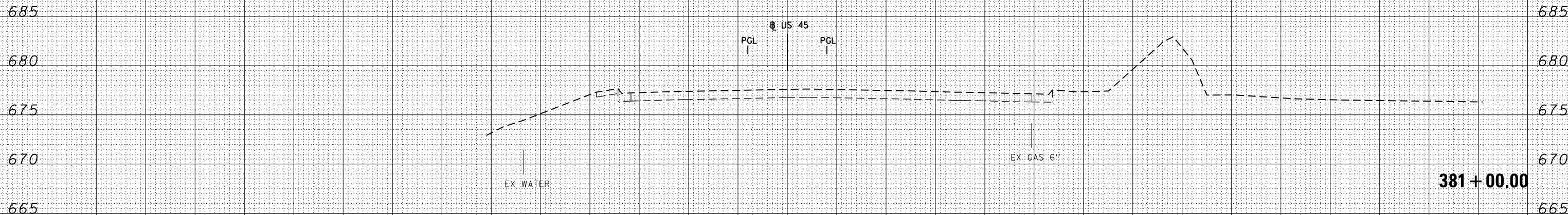


FILE NAME =	USER NAME = Anthony.Plutz	DESIGNED - TRK	REVISED -	<b>STATE OF ILLINOIS</b> <b>DEPARTMENT OF TRANSPORTATION</b>	<b>US 45 TEMPORARY PAVEMENT CROSS SECTIONS</b> SCALE: 1"=10'H, 1"=5' V	F.A.P. RTE.	SECTION	COUNTY	TOTAL SHEETS	SHEET NO.
D160M62-SHT-XSSHT11.dgn		DRAWN - TRK	REVISED -			330	103R-5	COOK	778	599
		CHECKED - MJT	REVISED -			<b>XS-TUS45-104</b>		CONTRACT NO. 60M62		
		DATE - 03/13/13	REVISED -			SHEET NO. 104 OF 105 SHEETS		STA. 380+00.00 TO STA. 380+50.00		ILLINOIS FED. AID PROJECT

150 140 130 120 110 100 90 80 70 60 50 40 30 20 10 0 10 20 30 40 50 60 70 80 90 100 110 120 130 140 150

FINAL SURVEY NO.	SURVEYED	DATE
	PLOTTED	
	TEMPLATE	
	AREAS CHECKED	
	AREAS CHECKED	

ORIGINAL SURVEY NO.	SURVEYED	DATE
	PLOTTED	
	TEMPLATE	
	AREAS CHECKED	
	AREAS CHECKED	



100 S WACKER DR.  
CHICAGO IL 60606  
TEL 312/939-4100  
FAX 312/939-4198



FILE NAME =  
D160M62-SHT-XSSH11.dgn

USER NAME = Anthony.Plutz	DESIGNED - TRK	REVISED -
	DRAWN - TRK	REVISED -
PLOT SCALE = 20.0000' / in.	CHECKED - MJT	REVISED -
PLOT DATE = 3/13/2013	DATE - 03/13/13	REVISED -

STATE OF ILLINOIS  
DEPARTMENT OF TRANSPORTATION

US 45 TEMPORARY PAVEMENT CROSS SECTIONS

SCALE: 1"=10'H, 1"=5' V SHEET NO. 105 OF 105 SHEETS STA. 381+00.00 TO STA. 381+00.00

F.A.P. RTE.	SECTION	COUNTY	TOTAL SHEETS	SHEET NO.
330	103R-5	COOK	778	600
<b>XS-TUS45-105</b>		CONTRACT NO. 60M62		

ILLINOIS FED. AID PROJECT