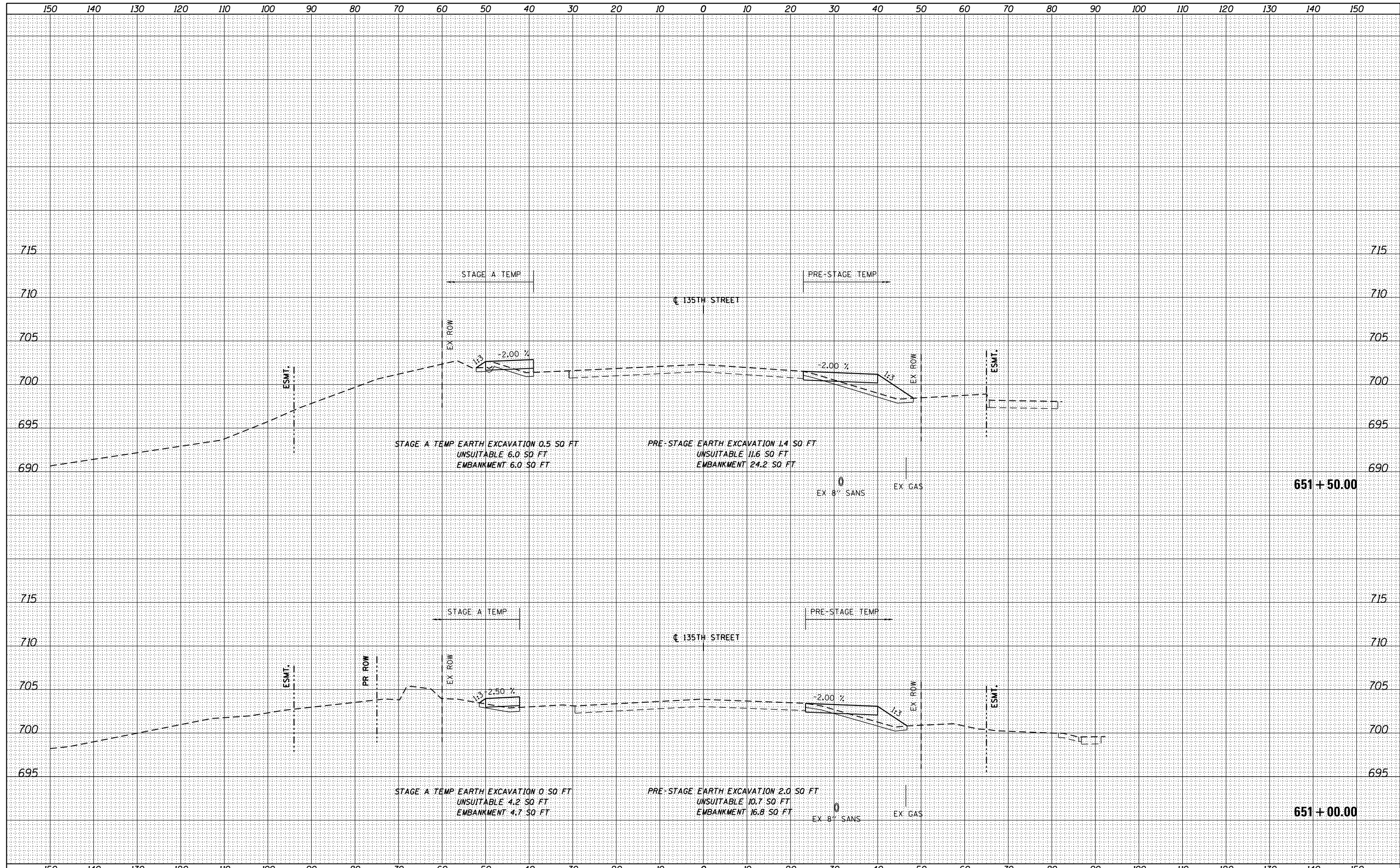


DATE	
BY	
FINISHED SURVEY	
PLOTTED	
TEMPLATE	
NOTE BOOK	
AREAS CHECKED	
NO.	

DATE	
BY	
ORIGINAL SURVEY	
PLOTTED	
TEMPLATE	
NOTE BOOK	
AREAS CHECKED	
NO.	

100 S. WACKER DR.  
 CHICAGO, IL 60606  
 TEL 312/939-1000  
 FAX 312/939-4198



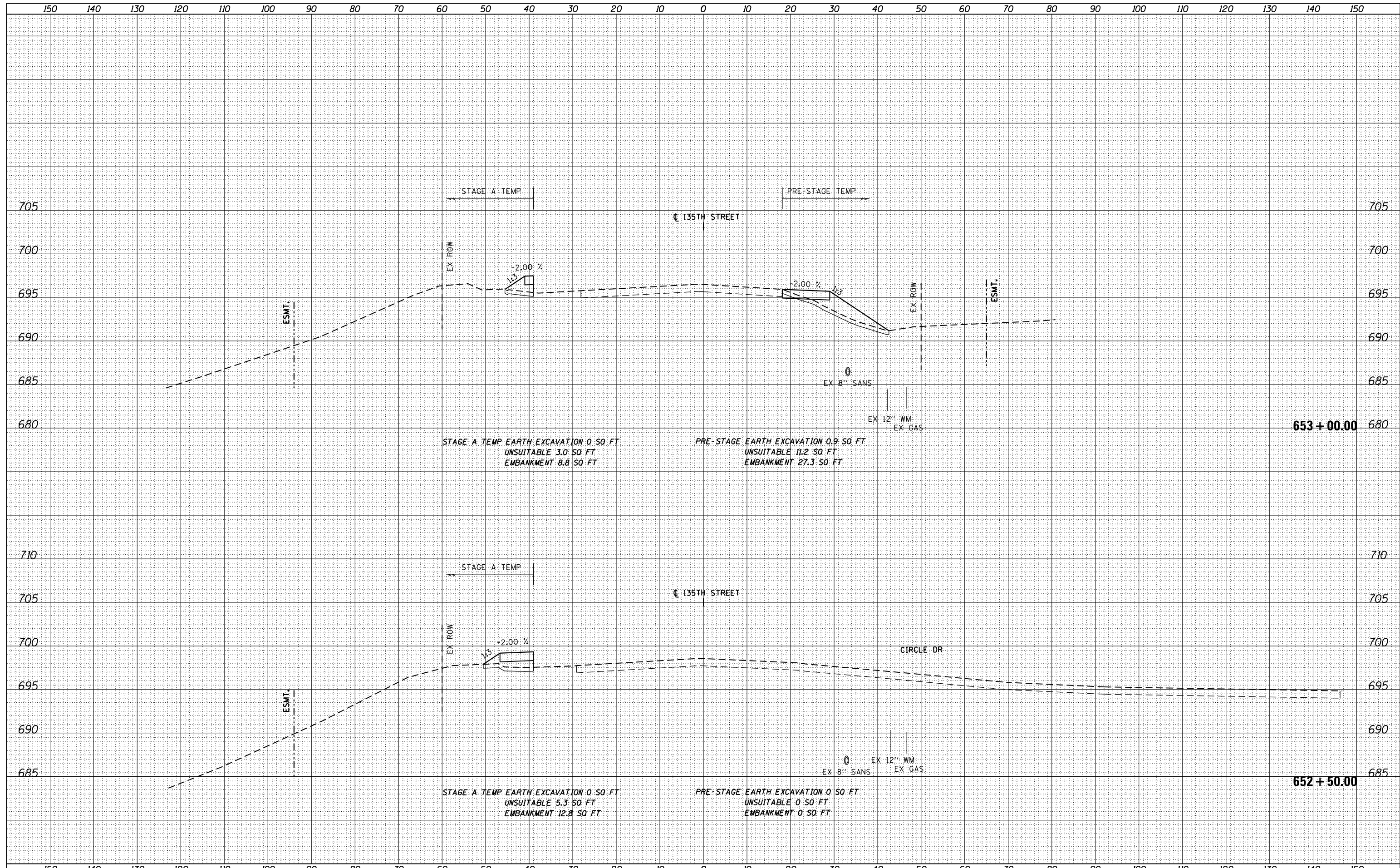
FILE NAME = D160M62-SHT-XSSHT12.dgn	USER NAME = Anthony.Plutz	DESIGNED - TRK	REVISIED -	<b>STATE OF ILLINOIS</b> <b>DEPARTMENT OF TRANSPORTATION</b> <b>135TH STREET TEMPORARY PAVEMENT CROSS SECTIONS</b> SCALE: 1"=10'H; 1"=5'V SHEET NO. 1 OF 13 SHEETS STA. 651+00.00 TO STA. 651+50.00	F.A.P. RTE. 330	SECTION 103R-5	COUNTY COOK	TOTAL SHEETS 778	SHEET NO. 601	
	PLOT SCALE = 20.0000' / in.	CHECKED - MJT	REVISIED -		<b>XS-T135-01</b>		CONTRACT NO. 60M62			
	PLOT DATE = 3/13/2013	DATE - 03/13/13	REVISIED -		ILLINOIS FED. AID PROJECT					



BY	DATE
SURVEYED	
PLOTTED	
TEMPLATE	
AREAS	
CHECKED	
NO.	

BY	DATE
SURVEYED	
PLOTTED	
TEMPLATE	
AREAS	
CHECKED	
NO.	

100 S. WACKER DR.  
 CHICAGO, IL 60606  
 TEL 312/939-4000  
 FAX 312/939-4098



FILE NAME =	USER NAME = Anthony.Plutz	DESIGNED - TRK	REVISED -	<b>STATE OF ILLINOIS</b> <b>DEPARTMENT OF TRANSPORTATION</b>	<b>135TH STREET TEMPORARY PAVEMENT CROSS SECTIONS</b> SCALE: 1"=10'H; 1"=5'V SHEET NO. 3 OF 13 SHEETS STA. 652+50.00 TO STA. 653+00.00	F.A.P. RTE.	SECTION	COUNTY	TOTAL SHEETS	SHEET NO.
D160M62-SHT-XSSHT12.dgn		DRAWN - TRK	REVISED -			330	103R-5	COOK	778	603
PLOT SCALE = 20.0000' / in.		CHECKED - MJT	REVISED -			<b>XS-T135-03</b>		CONTRACT NO. 60M62		
PLOT DATE = 3/13/2013		DATE - 03/13/13	REVISED -			ILLINOIS FED. AID PROJECT				

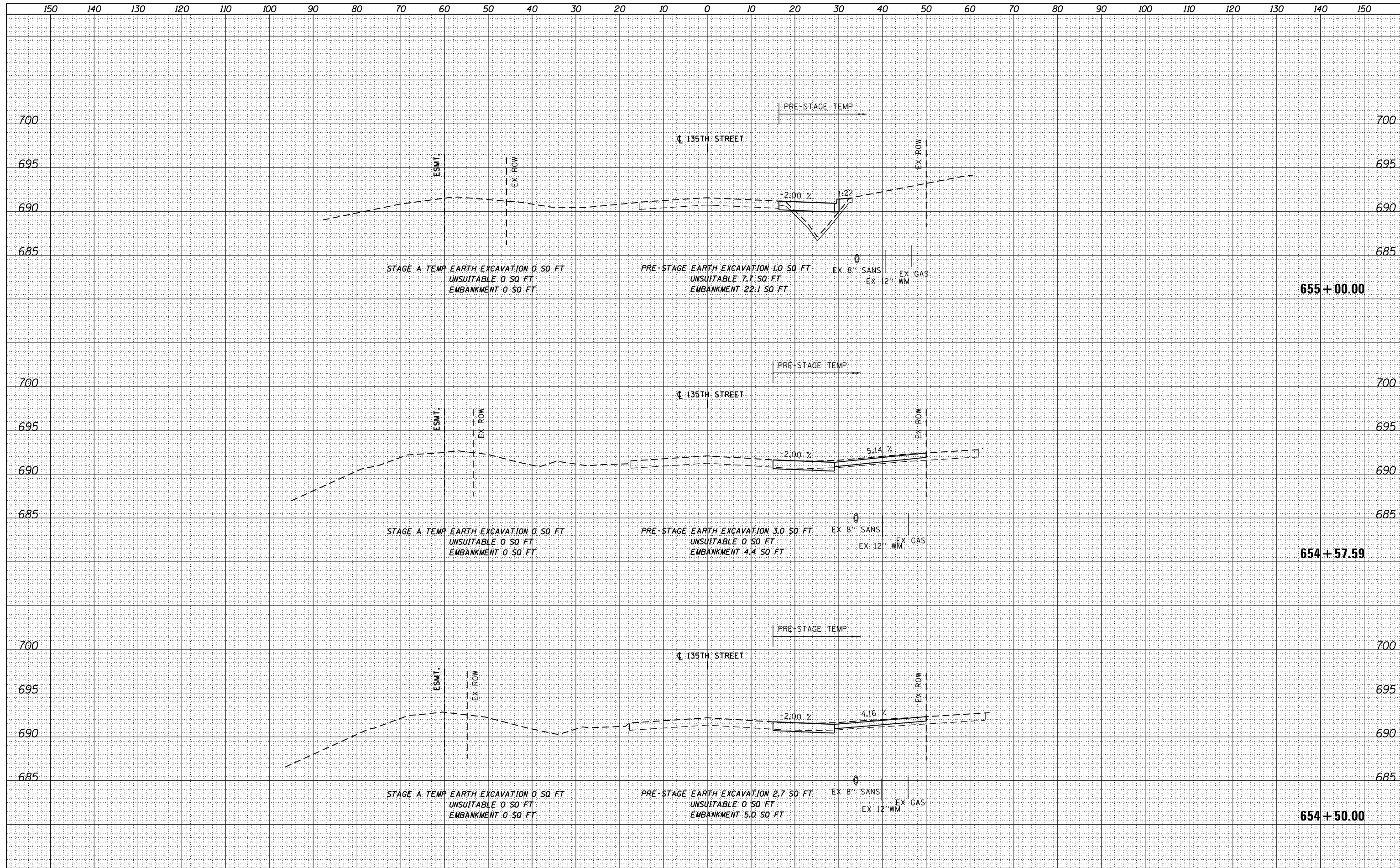




DATE	
BY	
SURVEYED	
PLOTTED	
TEMPLATE	
AREAS	
CHECKED	
FINAL SURVEY	
NOTE BOOK	
NO.	

DATE	
BY	
SURVEYED	
PLOTTED	
TEMPLATE	
AREAS	
CHECKED	
ORIGINAL SURVEY	
NOTE BOOK	
NO.	

100 S. WACKER DR.  
 CHICAGO, IL 60606  
 TEL 312/939-1000  
 FAX 312/939-4198

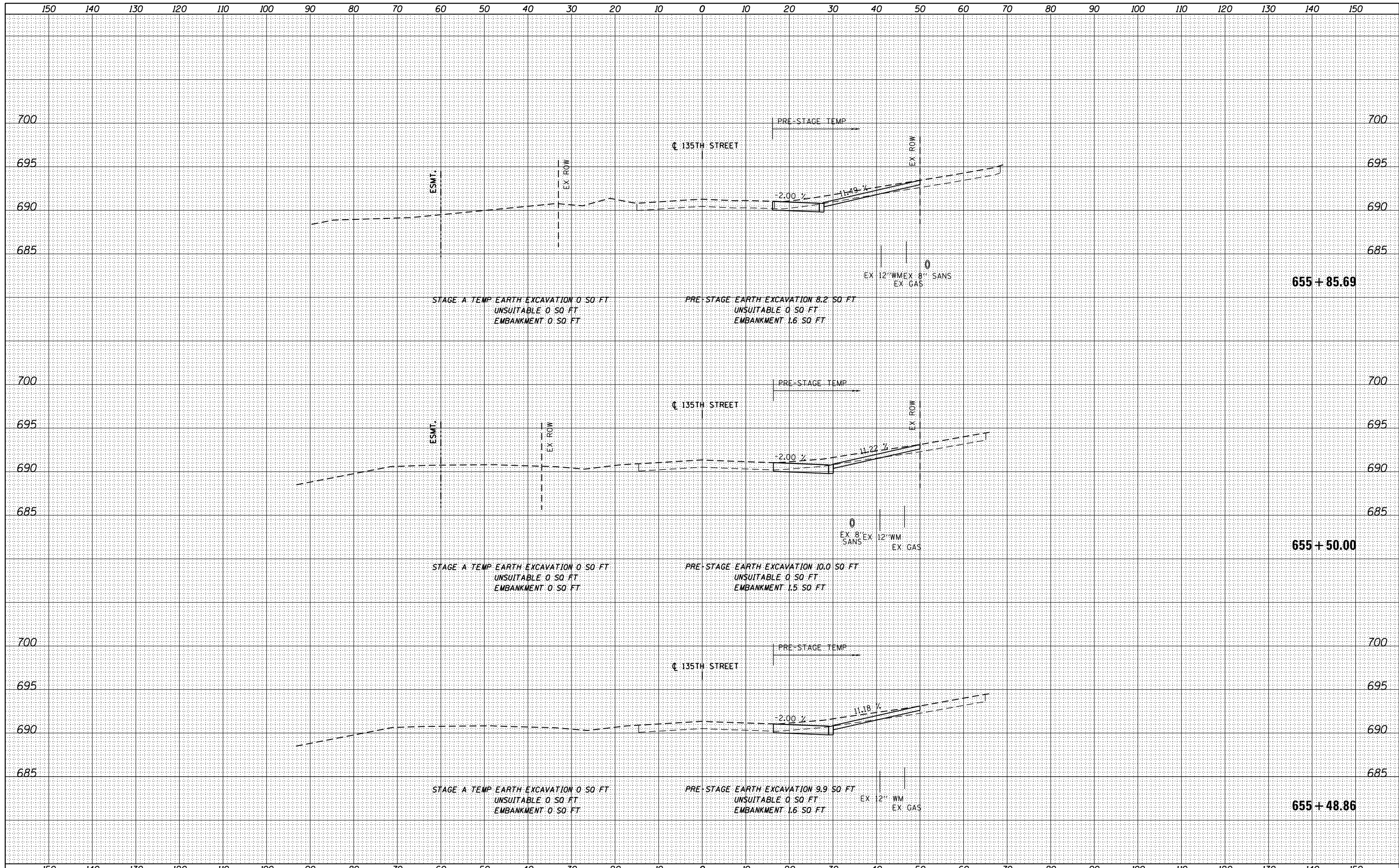


FILE NAME =	USER NAME = Anthony.Plutz	DESIGNED - TRK	REVISED -	<b>STATE OF ILLINOIS</b> <b>DEPARTMENT OF TRANSPORTATION</b>	<b>135TH STREET TEMPORARY PAVEMENT CROSS SECTIONS</b>	F.A.P. RTE.	SECTION	COUNTY	TOTAL SHEETS	SHEET NO.
D160M62-SHT-XSSHT12.dgn		DRAWN - TRK	REVISED -			330	103R-5	COOK	778	605
PLOT SCALE = 20.0000' / in.		CHECKED - MJT	REVISED -			XS-T135-05		CONTRACT NO. 60M62		
PLOT DATE = 3/13/2013		DATE - 03/13/13	REVISED -			SCALE: 1"=10'H; 1"=5'V		SHEET NO. 5 OF 13 SHEETS		STA. 654+50.00 TO STA. 655+00.00

DATE	
BY	
SURVEYED	
PLOTTED	
TEMPLATE	
AREAS	
CHECKED	
FINAL SURVEY	
NOTE BOOK	
NO.	

DATE	
BY	
SURVEYED	
PLOTTED	
TEMPLATE	
AREAS	
CHECKED	
ORIGINAL SURVEY	
NOTE BOOK	
NO.	

100 S. WACKER DR.  
 CHICAGO, IL 60606  
 TEL 312-939-1000  
 FAX 312-939-4198

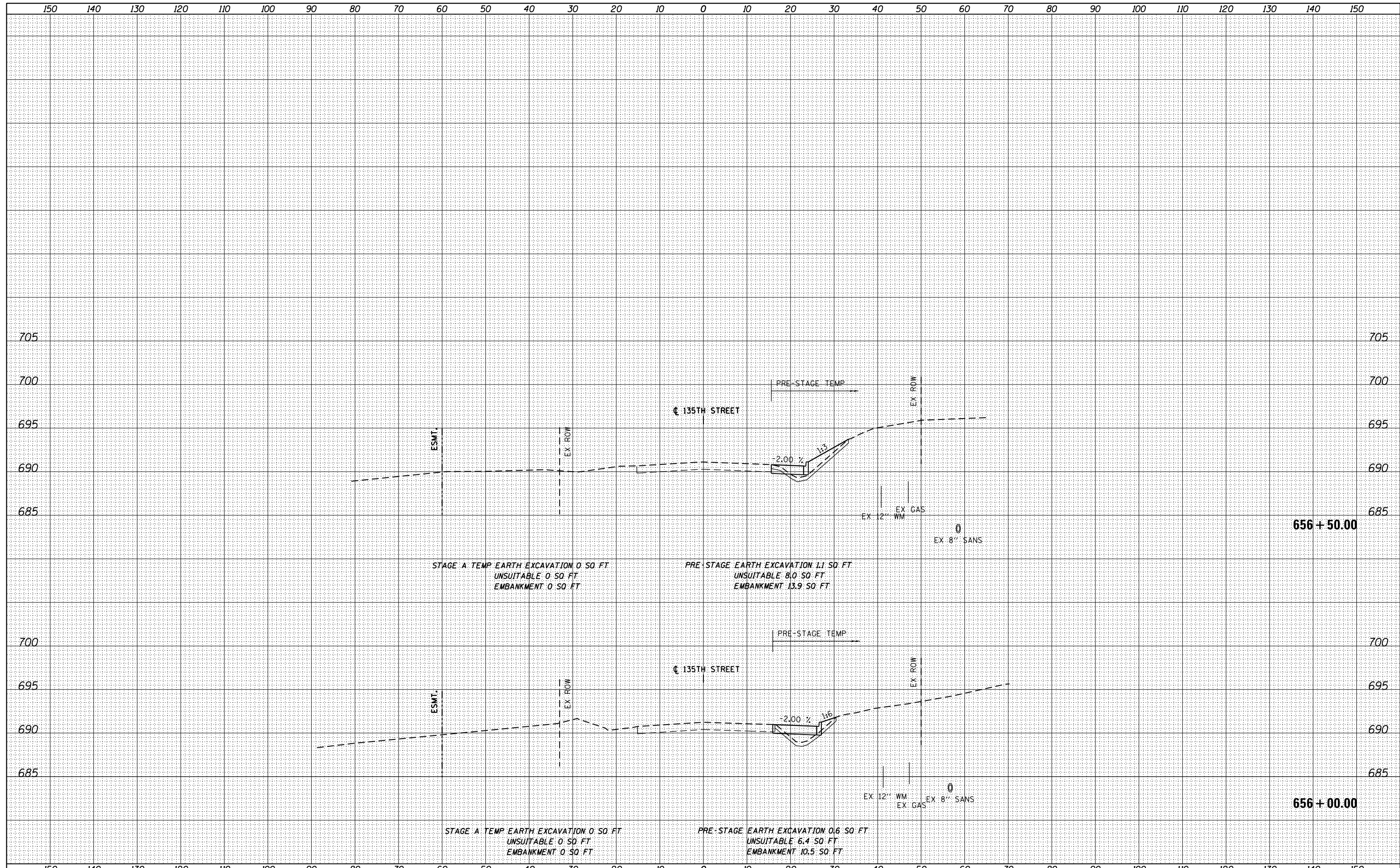


FILE NAME =	USER NAME = Anthony.Plutz	DESIGNED - TRK	REVISED -	<b>STATE OF ILLINOIS</b> <b>DEPARTMENT OF TRANSPORTATION</b>	<b>135TH STREET TEMPORARY PAVEMENT CROSS SECTIONS</b>	F.A.P. RTE.	SECTION	COUNTY	TOTAL SHEETS	SHEET NO.
D160M62-SHT-XSSHT12.dgn		DRAWN - TRK	REVISED -			330	103R-5	COOK	778	606
		CHECKED - MJT	REVISED -			XS-T135-06		CONTRACT NO. 60M62		
		DATE - 03/13/13	REVISED -			SCALE: 1"=10'H; 1"=5'V		SHEET NO. 6 OF 13 SHEETS		STA. 655+48.86 TO STA. 655+85.69

DATE	
BY	
SURVEYED	
PLOTTED	
TEMPLATE	
AREAS CHECKED	
FINAL SURVEY	
NOTE BOOK	
NO.	

DATE	
BY	
SURVEYED	
PLOTTED	
TEMPLATE	
AREAS CHECKED	
ORIGINAL SURVEY	
NOTE BOOK	
NO.	

100 SWACKER DR.  
 CHICAGO, IL 60606  
 TEL 312/939-0000  
 FAX 312/939-4198



FILE NAME =	USER NAME = Anthony.Plutz	DESIGNED - TRK	REVISED -	<b>STATE OF ILLINOIS</b> <b>DEPARTMENT OF TRANSPORTATION</b>	<b>135TH STREET TEMPORARY PAVEMENT CROSS SECTIONS</b> SCALE: 1"=10'H; 1"=5'V SHEET NO. 7 OF 13 SHEETS STA. 656+00.00 TO STA. 656+50.00	F.A.P. RTE.	SECTION	COUNTY	TOTAL SHEETS	SHEET NO.
D160M62-SHT-XSSHT12.dgn		DRAWN - TRK	REVISED -			330	103R-5	COOK	778	607
		CHECKED - MJT	REVISED -			<b>XS-T135-07</b>		CONTRACT NO. 60M62		
		DATE - 03/13/13	REVISED -			ILLINOIS FED. AID PROJECT				















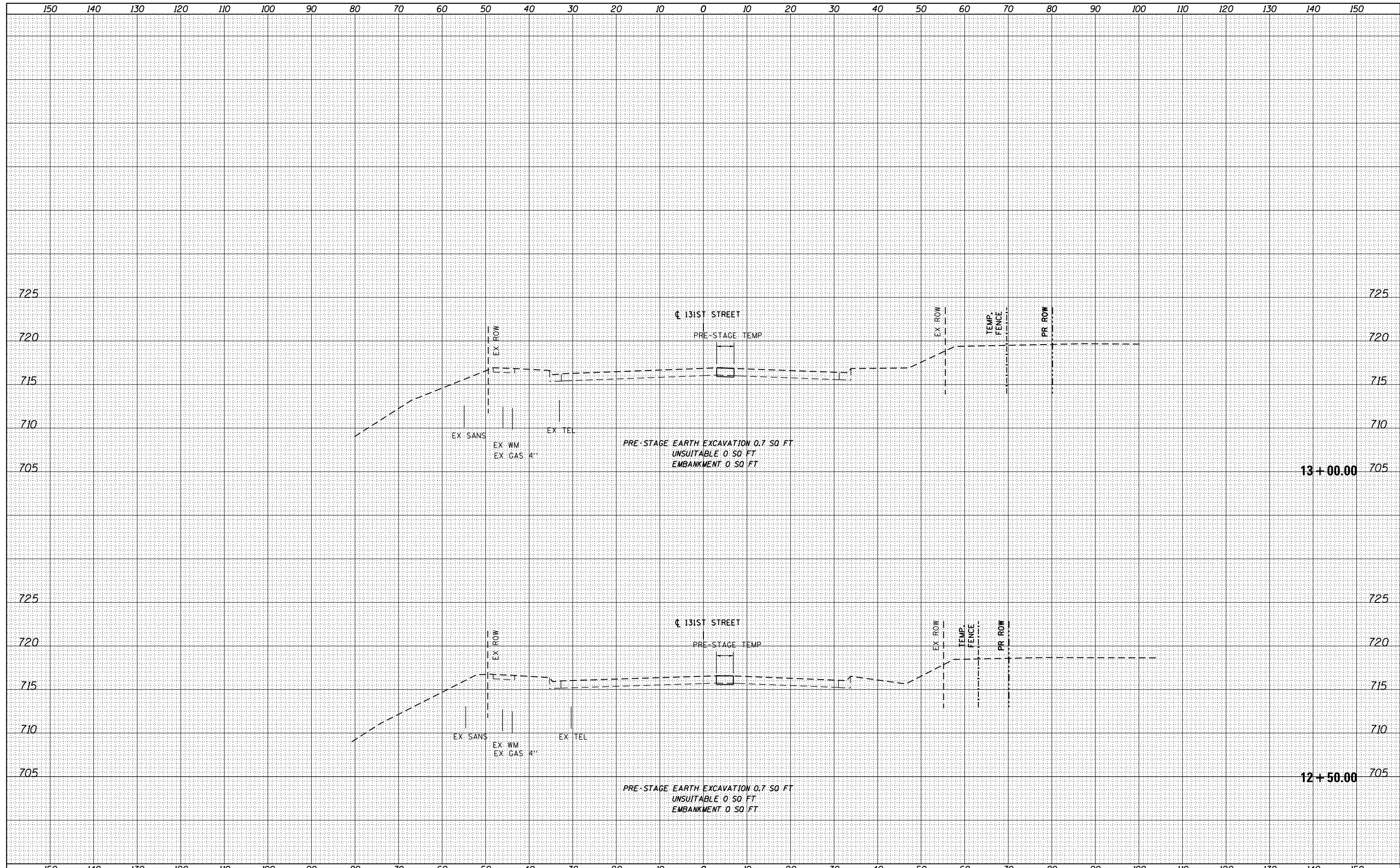




DATE	
BY	
SURVEYED	
PLOTTED	
TEMPLATE	
AREAS	
AREAS CHECKED	
NO.	

DATE	
BY	
SURVEYED	
PLOTTED	
TEMPLATE	
AREAS	
AREAS CHECKED	
NO.	

100 S. WACKER DR.  
 CHICAGO, IL 60606  
 TEL 312-939-1000  
 FAX 312-939-4198



FILE NAME = D160M62-SHT-XSSHT13.dgn

USER NAME = Anthony.Plutz	DESIGNED - TRK	REVISED -
	DRAWN - TRK	REVISED -
PLOT SCALE = 20.0000' / in.	CHECKED - MJT	REVISED -
PLOT DATE = 3/13/2013	DATE - 03/13/13	REVISED -

STATE OF ILLINOIS  
 DEPARTMENT OF TRANSPORTATION

131ST STREET TEMPORARY PAVEMENT CROSS SECTIONS

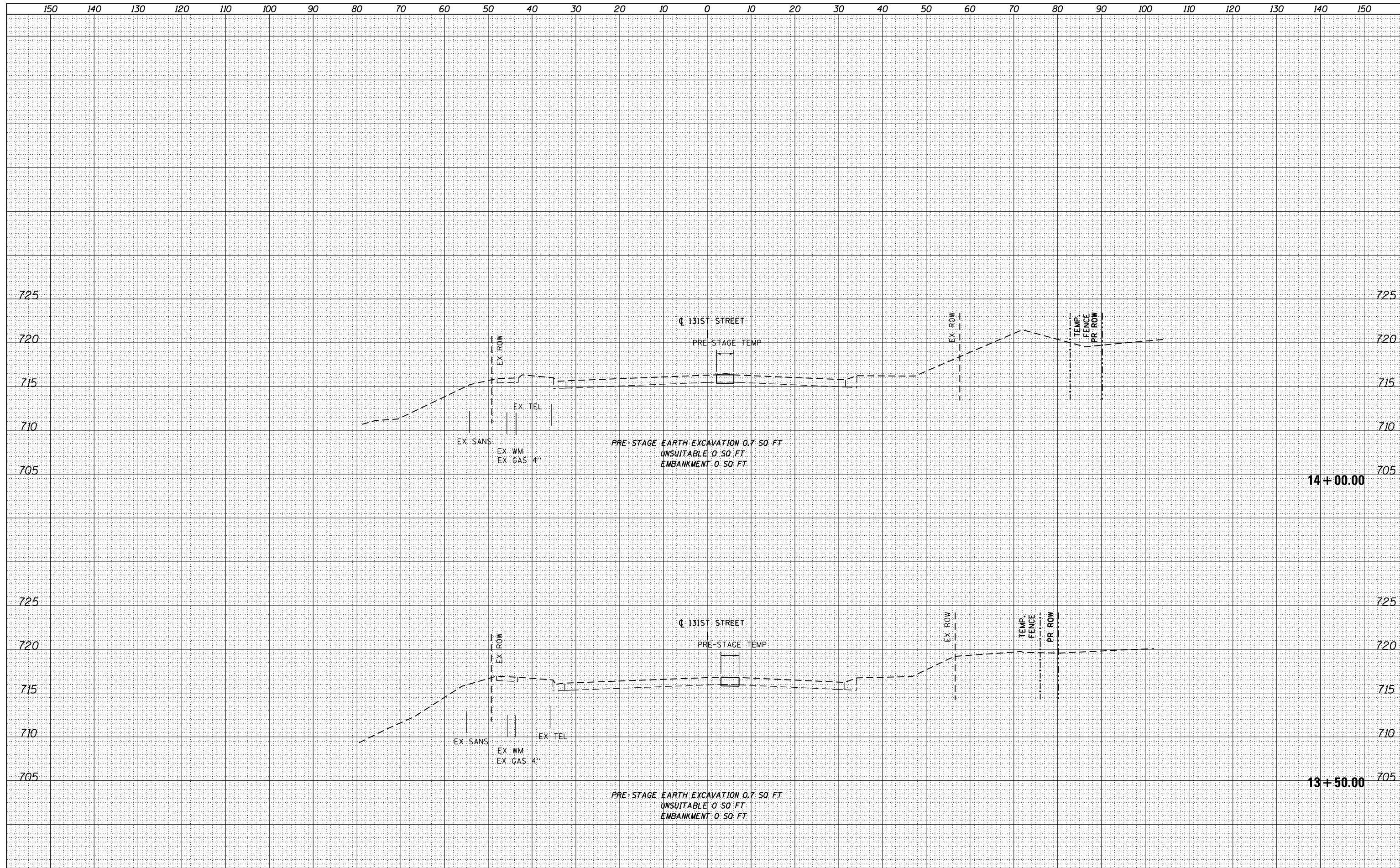
SCALE: 1"=10'H; 1"=5' V SHEET NO. 2 OF 18 SHEETS STA. 12+50.00 TO STA. 13+00.00

F.A.P. RTE.	SECTION	COUNTY	TOTAL SHEETS	SHEET NO.
330	103R-5	COOK	778	615
XS-T131-02			CONTRACT NO. 60M62	
ILLINOIS FED. AID PROJECT				

DATE	
BY	
SURVEYED	
PLOTTED	
TEMPLATE	
AREAS CHECKED	
NO.	

DATE	
BY	
SURVEYED	
PLOTTED	
TEMPLATE	
AREAS CHECKED	
NO.	

100 S. WACKER DR.  
 CHICAGO, IL 60606  
 TEL 312-939-1000  
 FAX 312-939-4198



FILE NAME = D160M62-SHT-XSSHT13.dgn	USER NAME = Anthony.Plutz	DESIGNED - TRK	REVISED -	<b>STATE OF ILLINOIS</b> <b>DEPARTMENT OF TRANSPORTATION</b> <b>131ST STREET TEMPORARY PAVEMENT CROSS SECTIONS</b> SCALE: 1"=10'H; 1"=5'V SHEET NO. 3 OF 18 SHEETS STA. 13+50.00 TO STA. 14+00.00	F.A.P. RTE. 330	SECTION 103R-5	COUNTY COOK	TOTAL SHEETS 778	SHEET NO. 616
	PLOT SCALE = 20.0000' / in.	DRAWN - TRK	REVISED -		XS-T131-03		CONTRACT NO. 60M62		
	PLOT DATE = 3/13/2013	CHECKED - MJT	REVISED -		ILLINOIS FED. AID PROJECT				
		DATE - 03/13/13	REVISED -						









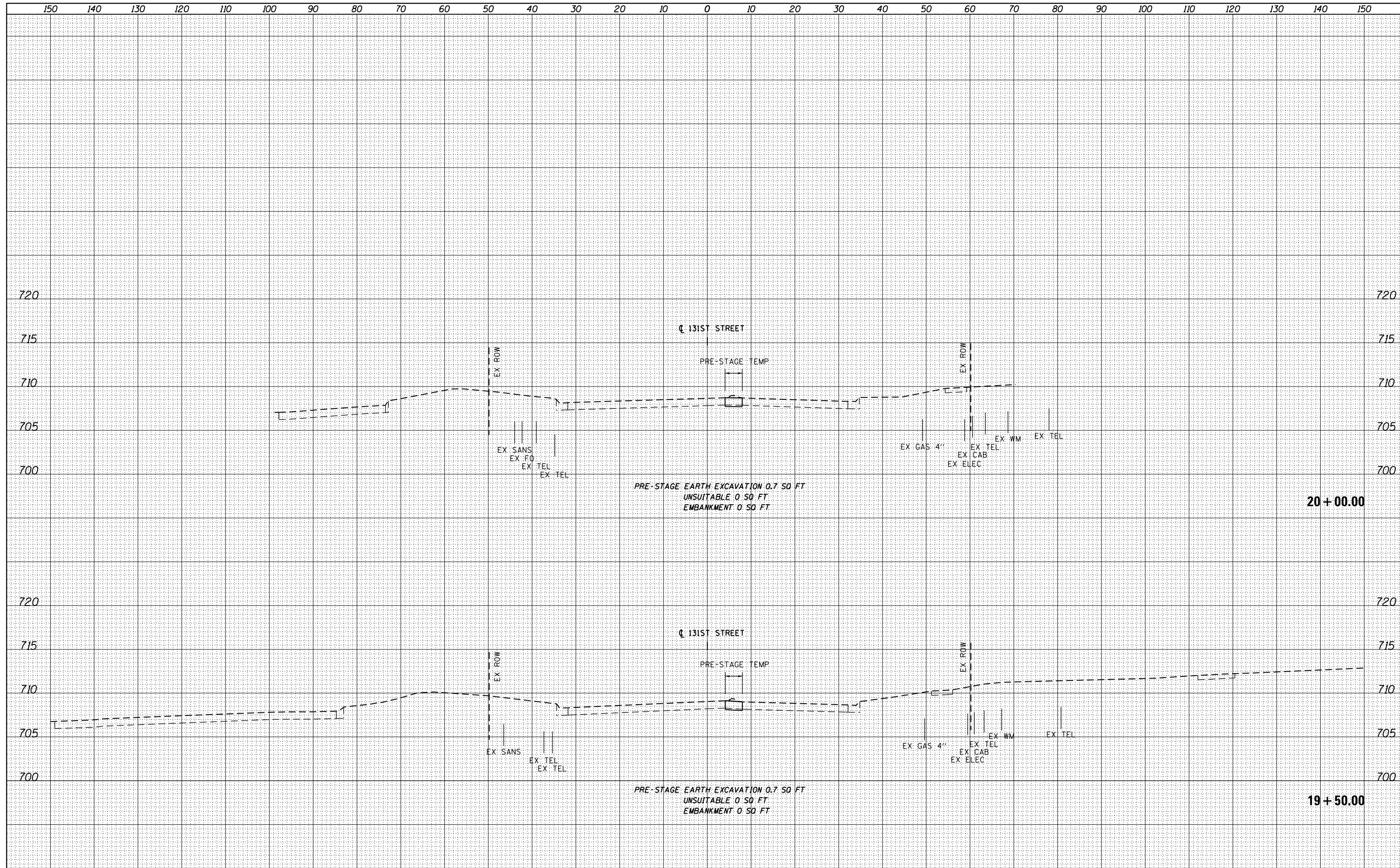




DATE	
BY	
SURVEYED	
PLOTTED	
TEMPLATE	
AREAS CHECKED	
FINAL SURVEY	
NOTE BOOK	
NO.	

DATE	
BY	
SURVEYED	
PLOTTED	
TEMPLATE	
AREAS CHECKED	
ORIGINAL SURVEY	
NOTE BOOK	
NO.	

100 S. WACKER DR.  
 CHICAGO, IL 60606  
 TEL 312/939-4000  
 FAX 312/939-4198



FILE NAME =	USER NAME = Anthony.Plutz	DESIGNED - TRK	REVISED -
D160M62-SHT-XSST13.dgn		DRAWN - TRK	REVISED -
		CHECKED - MJT	REVISED -
		DATE - 03/13/13	REVISED -

PLOT SCALE = 20.0000' / in.	
PLOT DATE = 3/13/2013	

**STATE OF ILLINOIS  
 DEPARTMENT OF TRANSPORTATION**

**131ST STREET TEMPORARY PAVEMENT CROSS SECTIONS**

SCALE: 1"=10'H; 1"=5'V SHEET NO. 8 OF 18 SHEETS STA. 19+50.00 TO STA. 20+00.00

F.A.P. RTE.	SECTION	COUNTY	TOTAL SHEETS	SHEET NO.
330	103R-5	COOK	778	621
XS-T131-08			CONTRACT NO. 60M62	
ILLINOIS FED. AID PROJECT				



















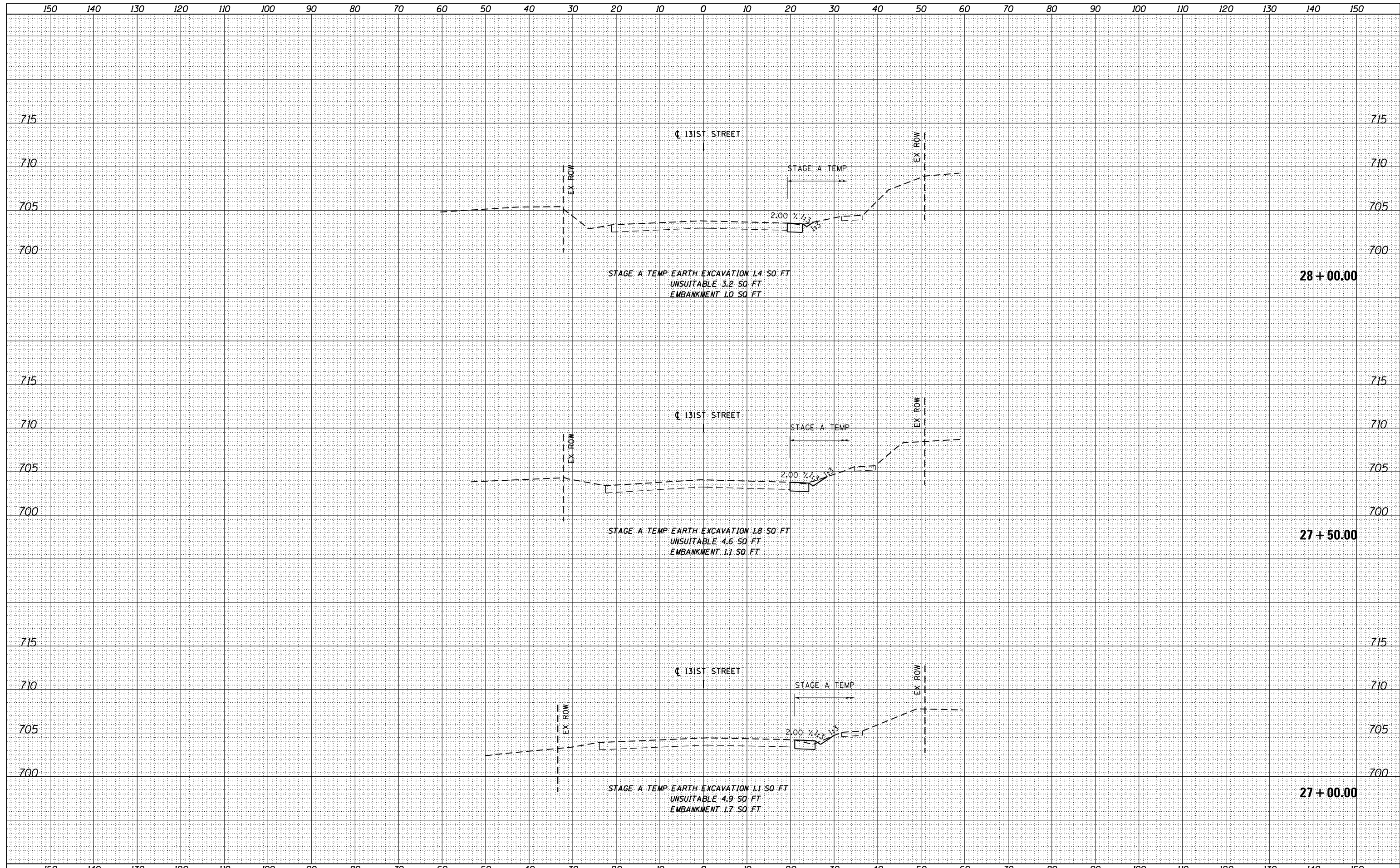




DATE	
BY	
FINISHED SURVEY	
PLOTTED	
TEMPLATE	
AREAS CHECKED	
NO.	

DATE	
BY	
ORIGINAL SURVEY	
PLOTTED	
TEMPLATE	
AREAS CHECKED	
NO.	

100 S. WACKER DR.  
 CHICAGO, IL 60606  
 TEL (312) 939-1000  
 FAX (312) 939-4198

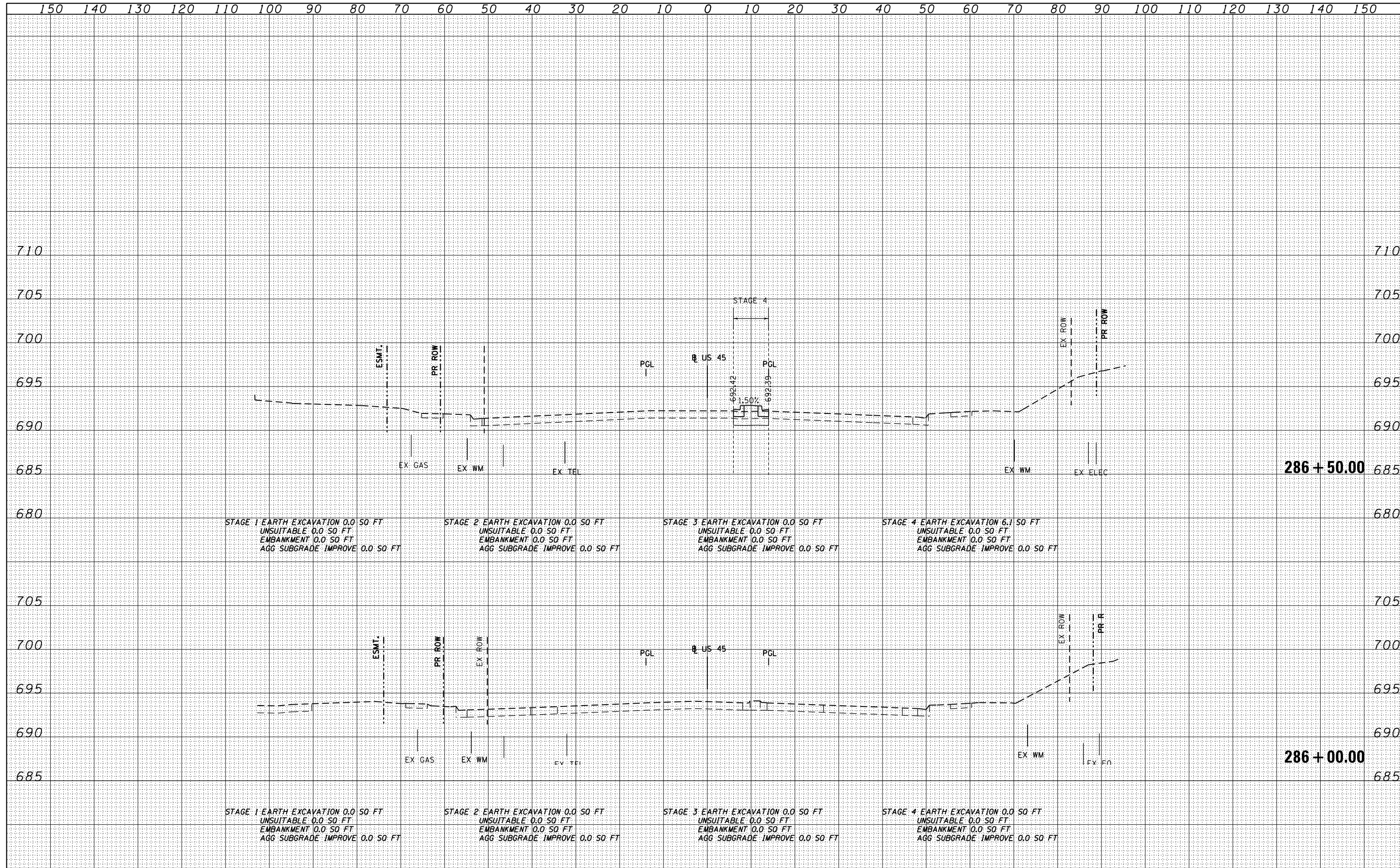


FILE NAME = D160M62-SHT-XSSHT13.dgn	USER NAME = Anthony.Plutz	DESIGNED - TRK	REVISIED -	<b>STATE OF ILLINOIS DEPARTMENT OF TRANSPORTATION</b>	<b>131ST STREET TEMPORARY PAVEMENT CROSS SECTIONS</b>	F.A.P. RTE. 330	SECTION 103R-5	COUNTY COOK	TOTAL SHEETS 778	SHEET NO. 631	
PLOT SCALE = 20.0000' / in.	CHECKED - MJT	REVISIED -	SCALE: 1"=10'H; 1"=5'V			SHEET NO. 18 OF 18 SHEETS		STA. 27+00.00 TO STA. 28+00.00		CONTRACT NO. 60M62	
PLOT DATE = 3/13/2013	DATE - 03/13/13	REVISIED -	ILLINOIS FED. AID PROJECT								

DATE	
BY	
SURVEYED	
PLOTTED	
TEMPLATE	
AREAS	
CHECKED	
NO.	

DATE	
BY	
SURVEYED	
PLOTTED	
TEMPLATE	
AREAS	
CHECKED	
NO.	

100 S. WACKER DR.  
 SUITE 200  
 CHICAGO, IL 60606  
 TEL (312) 939-1000  
 FAX (312) 939-4198

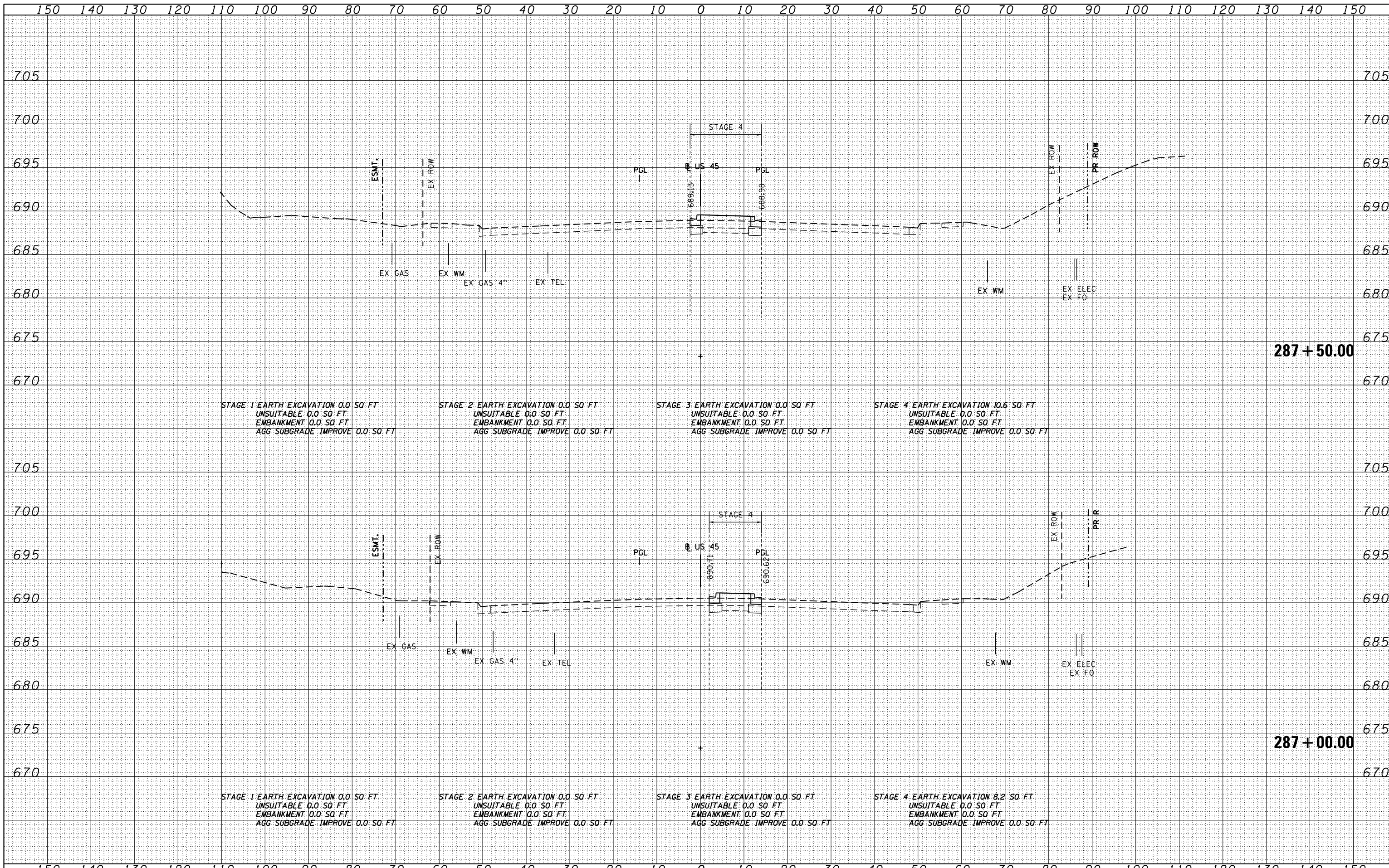


FILE NAME = D:\6062-SHT-XSSHT01.dgn	USER NAME = Anthony.Plutz	DESIGNED - JCL	REVISED -	<b>STATE OF ILLINOIS</b> <b>DEPARTMENT OF TRANSPORTATION</b> <b>US 45 CROSS SECTIONS</b> SCALE: 1"=10'H; 1"=5' V SHEET NO. 1 OF 110 SHEETS STA. 286+00.00 TO STA. 286+50.00	F.A.P. RTE. 330	SECTION 103R-5	COUNTY COOK	TOTAL SHEETS 778	SHEET NO. 632	
	PLOT SCALE = 20.0000' / in.	CHECKED - MJT	REVISED -		<b>XS-US45-01</b>		CONTRACT NO. 60M62		ILLINOIS FED. AID PROJECT	
	PLOT DATE = 3/12/2013	DATE - 03/13/13	REVISED -							

DATE	
BY	
SURVEYED	
PLOTTED	
TEMPLATE	
AREAS	
CHECKED	
NO.	

DATE	
BY	
SURVEYED	
PLOTTED	
TEMPLATE	
AREAS	
CHECKED	
NO.	

100 S. WACKER DR.  
 CHICAGO, IL 60606  
 TEL (312) 939-1000  
 FAX (312) 939-4198



FILE NAME =	USER NAME = Anthony.Plutz	DESIGNED - JCL	REVISED -	<b>STATE OF ILLINOIS</b> <b>DEPARTMENT OF TRANSPORTATION</b>	<b>US 45 CROSS SECTIONS</b> -			F.A.P. RTE.	SECTION	COUNTY	TOTAL SHEETS	SHEET NO.
D160M62-SHT-XSSHT01.dgn		DRAWN - JCL	REVISED -					330	103R-5	COOK	778	633
		PLOT SCALE = 20.0000' / in.	CHECKED - MJT		REVISED -	<b>XS-US45-02</b>			CONTRACT NO.	60M62		
		PLOT DATE = 3/12/2013	DATE - 03/13/13		REVISED -	SCALE: 1"=10'H; 1"=5'V SHEET NO. 2 OF 110 SHEETS STA. 287+00.00 TO STA. 287+50.00			ILLINOIS FED. AID PROJECT			

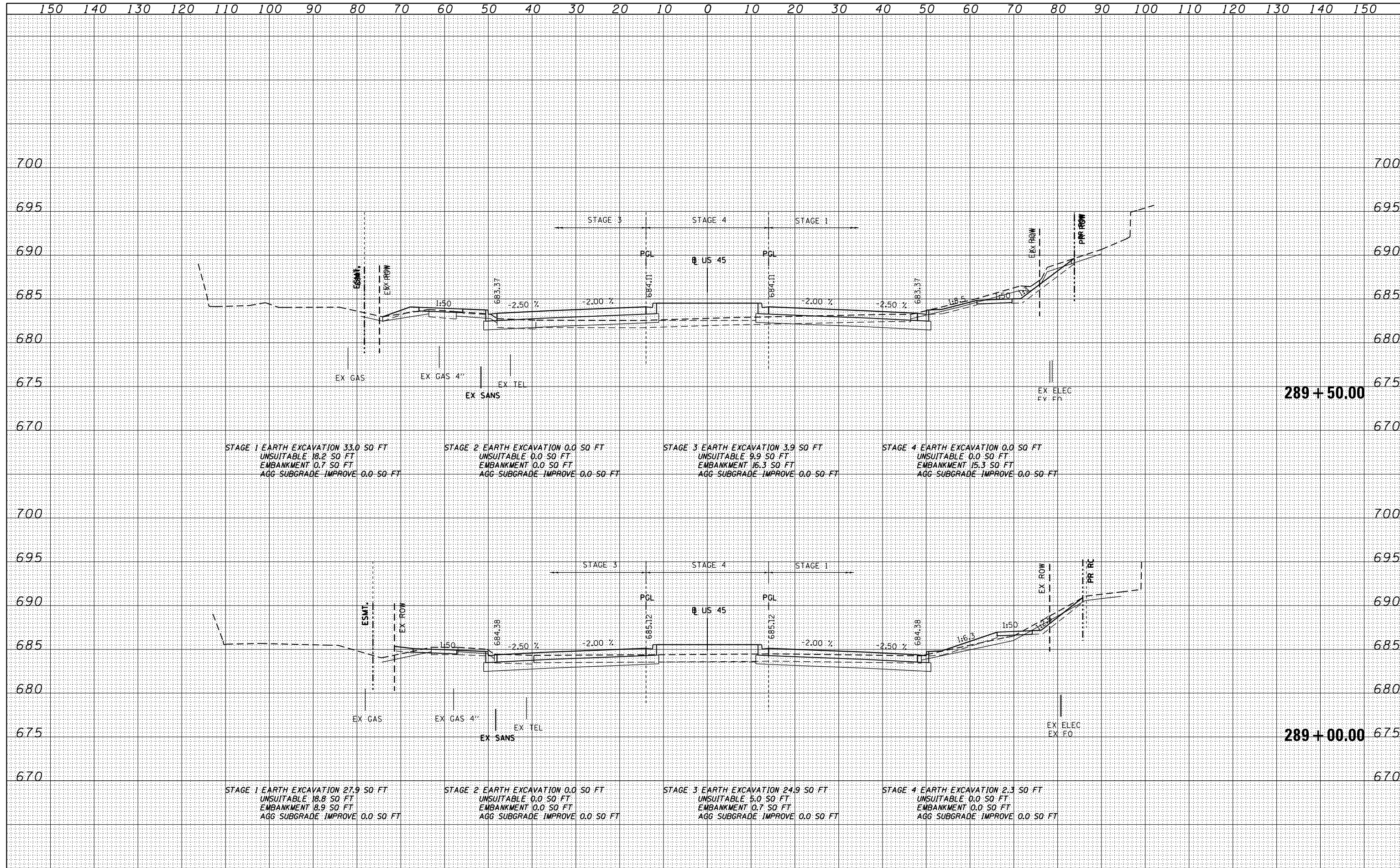




DATE	
BY	
SURVEYED	
PLOTTED	
TEMPLATE	
NOTE BOOK	
AREAS CHECKED	
NO.	

DATE	
BY	
SURVEYED	
PLOTTED	
TEMPLATE	
NOTE BOOK	
AREAS CHECKED	
NO.	

100 S. WACKER DR.  
 CHICAGO, IL 60606  
 TEL 312/939-1000  
 FAX 312/939-4198



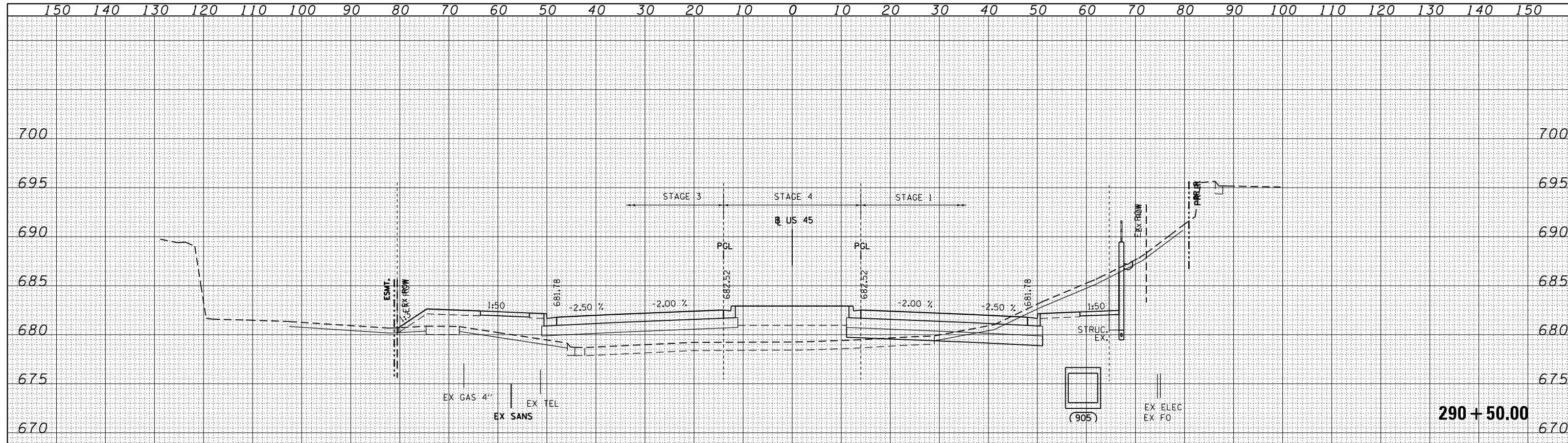
FILE NAME = D160M62-SHT-XSSHT01.dgn	USER NAME = Anthony.Plutz	DESIGNED - JCL	REVISED -	<b>STATE OF ILLINOIS</b> <b>DEPARTMENT OF TRANSPORTATION</b>	<b>US 55 CROSS SECTIONS</b> SCALE: 1"=10'H; 1"=5' V SHEET NO. 4 OF 110 SHEETS STA. 289+00.00 TO STA. 289+50.00	F.A.P. RTE. 330	SECTION 103R-5	COUNTY COOK	TOTAL SHEETS 778	SHEET NO. 635	
	PLOT SCALE = 20.0000" / in.	CHECKED - MJT	REVISED -			<b>XS-US45-04</b>		CONTRACT NO. 60M62		ILLINOIS FED. AID PROJECT	
	PLOT DATE = 3/12/2013	DATE - 03/13/13	REVISED -								



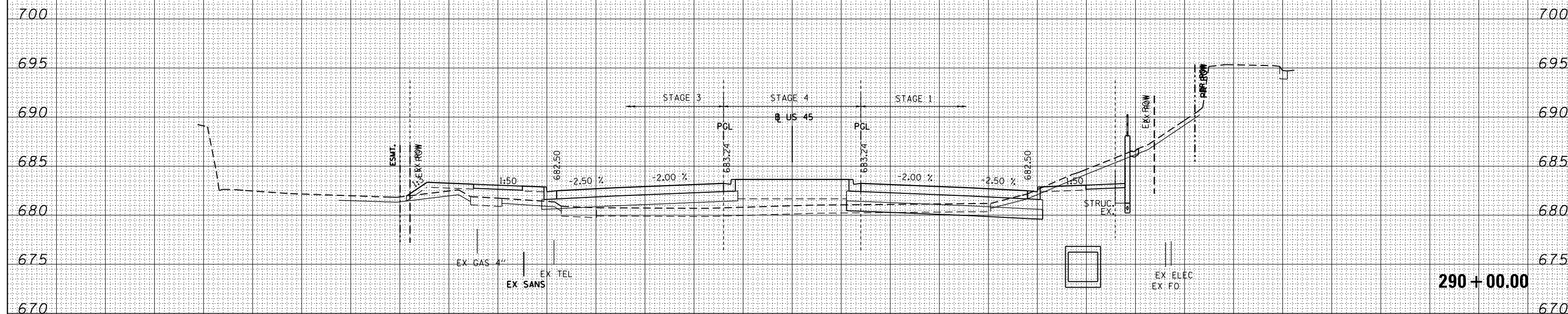
DATE	
BY	
SURVEYED	
PLOTTED	
TEMPLATE	
AREAS	
CHECKED	
NO.	

DATE	
BY	
SURVEYED	
PLOTTED	
TEMPLATE	
AREAS	
CHECKED	
NO.	

100 SWACKER DR.  
 CHICAGO, IL 60606  
 TEL 312/939-1000  
 FAX 312/939-4198



STAGE 1 EARTH EXCAVATION 58.9 SQ. FT. UNSUITABLE 56.0 SQ. FT. EMBANKMENT 9.9 SQ. FT. AGG. SUBGRADE IMPROVE 37.1 SQ. FT.	STAGE 2 EARTH EXCAVATION 0.0 SQ. FT. UNSUITABLE 0.0 SQ. FT. EMBANKMENT 0.0 SQ. FT. AGG. SUBGRADE IMPROVE 0.0 SQ. FT.	STAGE 3 EARTH EXCAVATION 0.0 SQ. FT. UNSUITABLE 13.7 SQ. FT. EMBANKMENT 131.8 SQ. FT. AGG. SUBGRADE IMPROVE 0.0 SQ. FT.	STAGE 4 EARTH EXCAVATION 0.0 SQ. FT. UNSUITABLE 2.9 SQ. FT. EMBANKMENT 65.2 SQ. FT. AGG. SUBGRADE IMPROVE 2.9 SQ. FT.
--	---	--	--

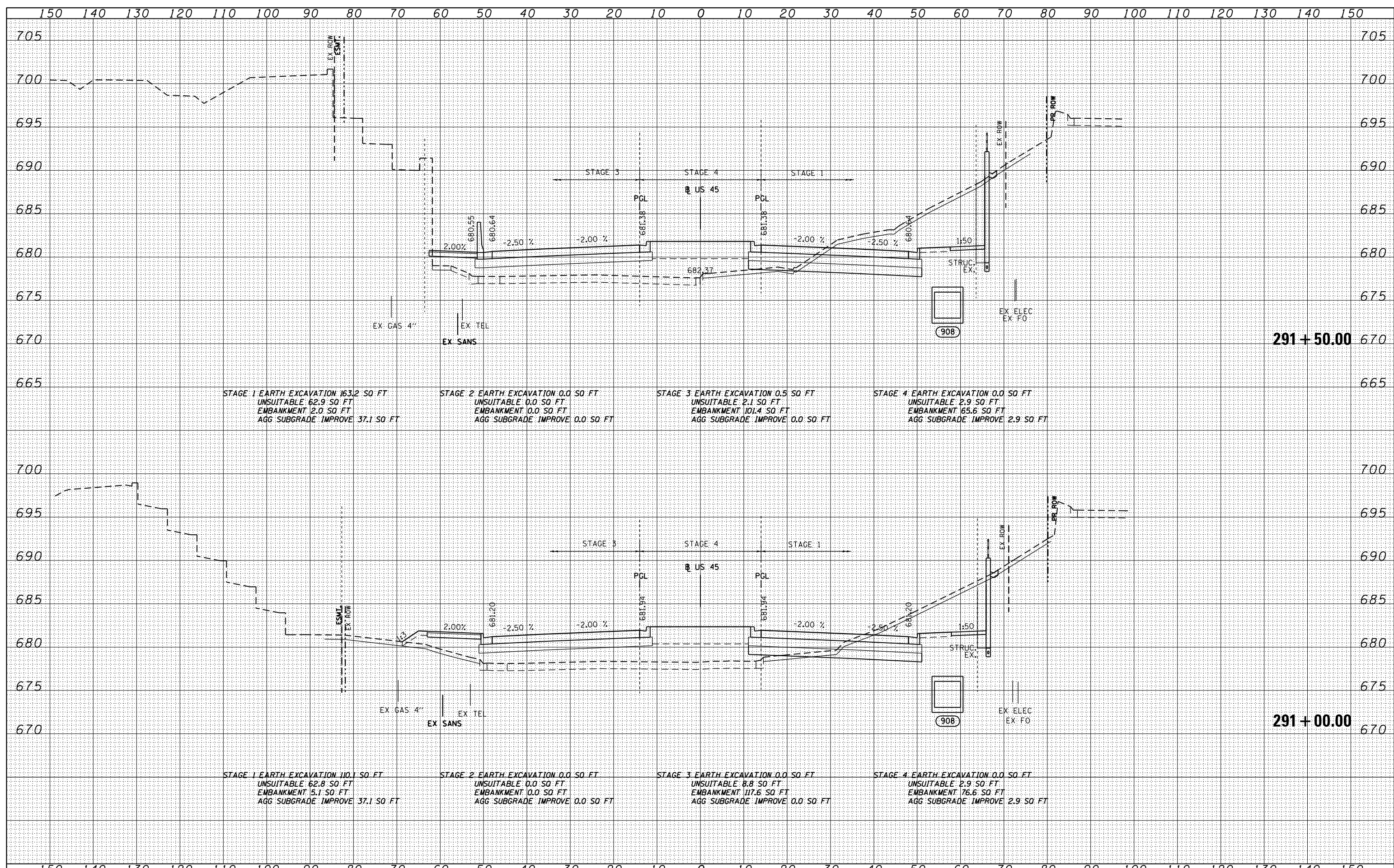


STAGE 1 EARTH EXCAVATION 31.8 SQ. FT. UNSUITABLE 51.2 SQ. FT. EMBANKMENT 0.6 SQ. FT. AGG. SUBGRADE IMPROVE 37.1 SQ. FT.	STAGE 2 EARTH EXCAVATION 0.0 SQ. FT. UNSUITABLE 0.0 SQ. FT. EMBANKMENT 0.0 SQ. FT. AGG. SUBGRADE IMPROVE 0.0 SQ. FT.	STAGE 3 EARTH EXCAVATION 0.8 SQ. FT. UNSUITABLE 12.6 SQ. FT. EMBANKMENT 72.2 SQ. FT. AGG. SUBGRADE IMPROVE 0.0 SQ. FT.	STAGE 4 EARTH EXCAVATION 0.0 SQ. FT. UNSUITABLE 2.9 SQ. FT. EMBANKMENT 39.3 SQ. FT. AGG. SUBGRADE IMPROVE 2.9 SQ. FT.
--	---	---	--

DATE	
BY	
SURVEYED	
PLOTTED	
TEMPLATE	
AREAS	
CHECKED	
NO.	

DATE	
BY	
SURVEYED	
PLOTTED	
TEMPLATE	
AREAS	
CHECKED	
NO.	

100 S. WACKER DR.  
 SUITE 200  
 CHICAGO, IL 60606  
 TEL (312) 939-1000  
 FAX (312) 939-4198



STAGE 1 EARTH EXCAVATION 163.2 SQ. FT.  
 UNSUITABLE 62.9 SQ. FT.  
 EMBANKMENT 2.0 SQ. FT.  
 AGG. SUBGRADE IMPROVE 37.1 SQ. FT.

STAGE 2 EARTH EXCAVATION 0.0 SQ. FT.  
 UNSUITABLE 0.0 SQ. FT.  
 EMBANKMENT 0.0 SQ. FT.  
 AGG. SUBGRADE IMPROVE 0.0 SQ. FT.

STAGE 3 EARTH EXCAVATION 0.5 SQ. FT.  
 UNSUITABLE 2.1 SQ. FT.  
 EMBANKMENT 101.4 SQ. FT.  
 AGG. SUBGRADE IMPROVE 0.0 SQ. FT.

STAGE 4 EARTH EXCAVATION 0.0 SQ. FT.  
 UNSUITABLE 2.9 SQ. FT.  
 EMBANKMENT 65.6 SQ. FT.  
 AGG. SUBGRADE IMPROVE 2.9 SQ. FT.

STAGE 1 EARTH EXCAVATION 110.1 SQ. FT.  
 UNSUITABLE 62.8 SQ. FT.  
 EMBANKMENT 5.1 SQ. FT.  
 AGG. SUBGRADE IMPROVE 37.1 SQ. FT.

STAGE 2 EARTH EXCAVATION 0.0 SQ. FT.  
 UNSUITABLE 0.0 SQ. FT.  
 EMBANKMENT 0.0 SQ. FT.  
 AGG. SUBGRADE IMPROVE 0.0 SQ. FT.

STAGE 3 EARTH EXCAVATION 0.0 SQ. FT.  
 UNSUITABLE 8.8 SQ. FT.  
 EMBANKMENT 117.6 SQ. FT.  
 AGG. SUBGRADE IMPROVE 0.0 SQ. FT.

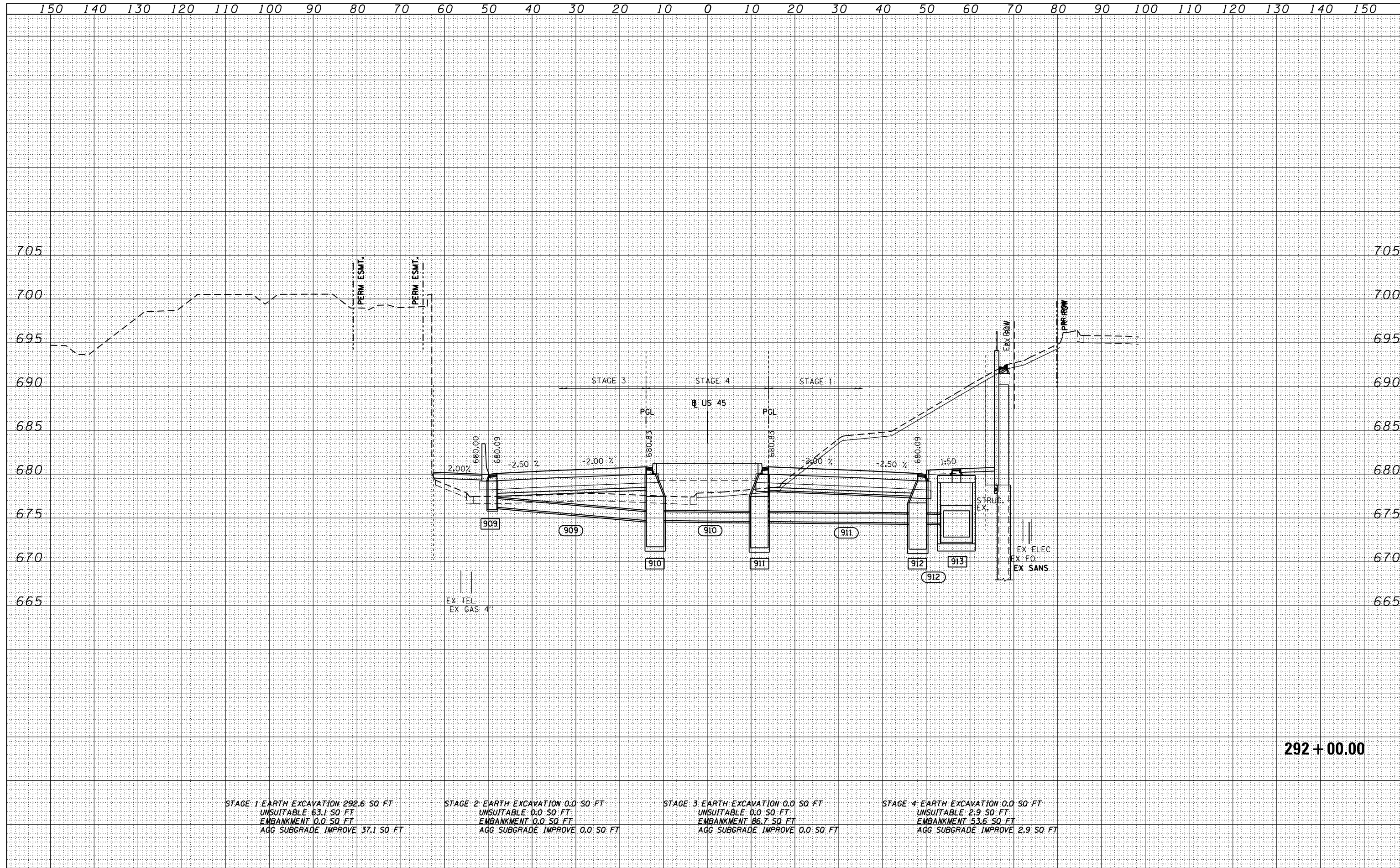
STAGE 4 EARTH EXCAVATION 0.0 SQ. FT.  
 UNSUITABLE 2.9 SQ. FT.  
 EMBANKMENT 76.6 SQ. FT.  
 AGG. SUBGRADE IMPROVE 2.9 SQ. FT.

FILE NAME = D160M62-SHT-XSSHT01.dgn	USER NAME = Anthony.Plutz	DESIGNED - JCL	REVISED -	<b>STATE OF ILLINOIS</b> <b>DEPARTMENT OF TRANSPORTATION</b>	<b>US 45 CROSS SECTIONS</b> SCALE: 1"=10'H; 1"=5'V SHEET NO. 6 OF 110 SHEETS STA. 291+00.00 TO STA. 291+50.00			F.A.P. RTE. 330	SECTION 103R-5	COUNTY COOK	TOTAL SHEETS 778	SHEET NO. 637
PLOT SCALE = 20.0000" / in.	CHECKED - MJT	REVISED -	<b>XS-US45-06</b>									
PLOT DATE = 3/12/2013	DATE - 03/13/13	REVISED -	CONTRACT NO. 60M62									
								ILLINOIS FED. AID PROJECT				

DATE	
BY	
FINISHED SURVEY	
PLOTTED	
TEMPLATE	
NOTE BOOK	
AREAS CHECKED	
NO.	

DATE	
BY	
ORIGINAL SURVEY	
PLOTTED	
TEMPLATE	
NOTE BOOK	
AREAS CHECKED	
NO.	

100 S. WACKER DR.  
 CHICAGO, IL 60606  
 TEL 312/939-4000  
 FAX 312/939-4098



STAGE 1 EARTH EXCAVATION 292.6 SQ FT UNSUITABLE 63.1 SQ FT EMBANKMENT 0.0 SQ FT AGG SUBGRADE IMPROVE 37.1 SQ FT	STAGE 2 EARTH EXCAVATION 0.0 SQ FT UNSUITABLE 0.0 SQ FT EMBANKMENT 0.0 SQ FT AGG SUBGRADE IMPROVE 0.0 SQ FT	STAGE 3 EARTH EXCAVATION 0.0 SQ FT UNSUITABLE 0.0 SQ FT EMBANKMENT 86.7 SQ FT AGG SUBGRADE IMPROVE 0.0 SQ FT	STAGE 4 EARTH EXCAVATION 0.0 SQ FT UNSUITABLE 2.9 SQ FT EMBANKMENT 53.6 SQ FT AGG SUBGRADE IMPROVE 2.9 SQ FT
--	--	---	---

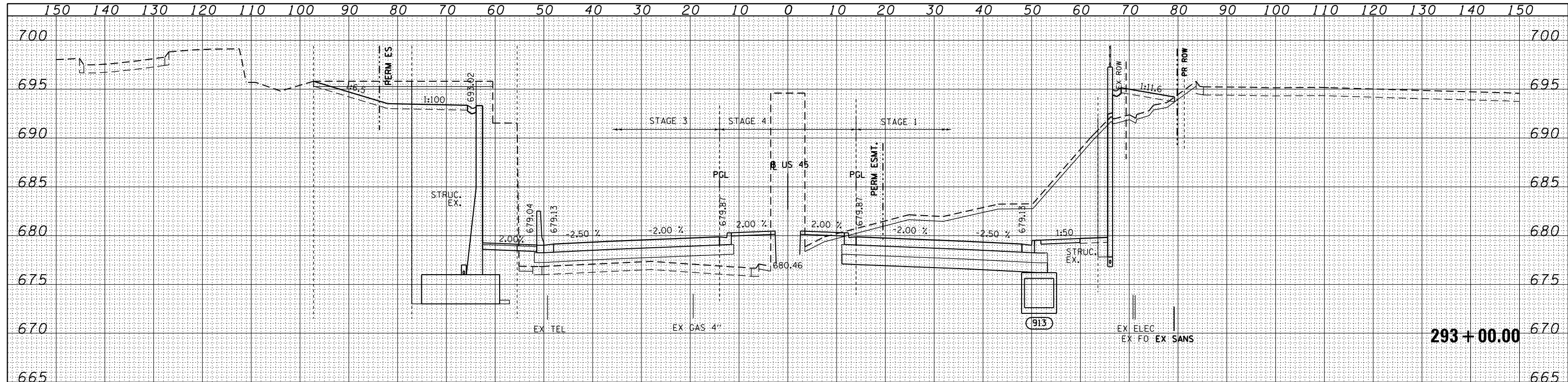
292 + 00.00

FILE NAME = D160M62-SHT-XSSHT01.dgn	USER NAME = Anthony.Plutz	DESIGNED - JCL	REVISD -	<b>STATE OF ILLINOIS</b> <b>DEPARTMENT OF TRANSPORTATION</b>	<b>US 45 CROSS SECTIONS</b> SCALE: 1"=10'H; 1"=5'V SHEET NO. 7 OF 110 SHEETS STA. 292+00.00 TO STA. 292+00.00	F.A.P. RTE. 330	SECTION 103R-5	COUNTY COOK	TOTAL SHEETS 778	SHEET NO. 638
PLOT SCALE = 20.0000' / in.	CHECKED - MJT	REVISD -	<b>XS-US45-07</b>			CONTRACT NO. 60M62				
PLOT DATE = 3/12/2013	DATE - 03/13/13	REVISD -	ILLINOIS FED. AID PROJECT							

DATE	
BY	
FINAL SURVEY	SURVEYED
NOTE BOOK	PLOTTED
NO.	TEMPLATE
	AREAS CHECKED

DATE	
BY	
ORIGINAL SURVEY	SURVEYED
NOTE BOOK	PLOTTED
NO.	TEMPLATE
	AREAS CHECKED

100 S. WACKER DR.  
 CHICAGO, IL 60606  
 TEL (312) 939-1000  
 FAX (312) 939-4198

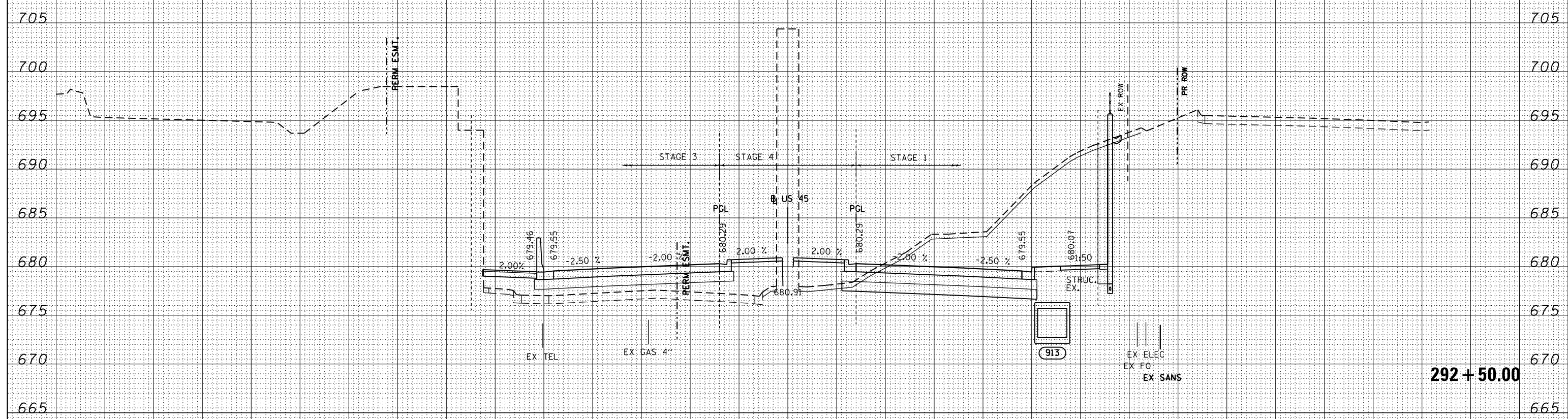


STAGE 1 EARTH EXCAVATION 289.0 SQ FT  
 UNSUITABLE 72.6 SQ FT  
 EMBANKMENT 24.6 SQ FT  
 AGG SUBGRADE IMPROVE 39.2 SQ FT

STAGE 2 EARTH EXCAVATION 0.0 SQ FT  
 UNSUITABLE 0.0 SQ FT  
 EMBANKMENT 0.0 SQ FT  
 AGG SUBGRADE IMPROVE 0.0 SQ FT

STAGE 3 EARTH EXCAVATION 161.8 SQ FT  
 UNSUITABLE 20.6 SQ FT  
 EMBANKMENT 59.3 SQ FT  
 AGG SUBGRADE IMPROVE 0.0 SQ FT

STAGE 4 EARTH EXCAVATION 106.5 SQ FT  
 UNSUITABLE 4.8 SQ FT  
 EMBANKMENT 42.8 SQ FT  
 AGG SUBGRADE IMPROVE 2.9 SQ FT



STAGE 1 EARTH EXCAVATION 329.4 SQ FT  
 UNSUITABLE 62.6 SQ FT  
 EMBANKMENT 0.0 SQ FT  
 AGG SUBGRADE IMPROVE 37.1 SQ FT

STAGE 2 EARTH EXCAVATION 0.0 SQ FT  
 UNSUITABLE 0.0 SQ FT  
 EMBANKMENT 0.0 SQ FT  
 AGG SUBGRADE IMPROVE 0.0 SQ FT

STAGE 3 EARTH EXCAVATION 0.1 SQ FT  
 UNSUITABLE 0.5 SQ FT  
 EMBANKMENT 82.1 SQ FT  
 AGG SUBGRADE IMPROVE 0.0 SQ FT

STAGE 4 EARTH EXCAVATION 107.3 SQ FT  
 UNSUITABLE 2.9 SQ FT  
 EMBANKMENT 67.0 SQ FT  
 AGG SUBGRADE IMPROVE 2.9 SQ FT

FILE NAME = D160M62-SHT-XSSHT01.dgn  
 USER NAME = Anthony.Plutz  
 DESIGNED - JCL  
 DRAWN - JCL  
 CHECKED - MJT  
 DATE - 03/13/13

REVISD -	
REVISD -	
REVISD -	
REVISD -	

STATE OF ILLINOIS  
 DEPARTMENT OF TRANSPORTATION

US 45 CROSS SECTIONS  
 SCALE: 1"=10'H; 1"=5' V  
 SHEET NO. 8 OF 110 SHEETS  
 STA. 292+50.00 TO STA. 293+00.00

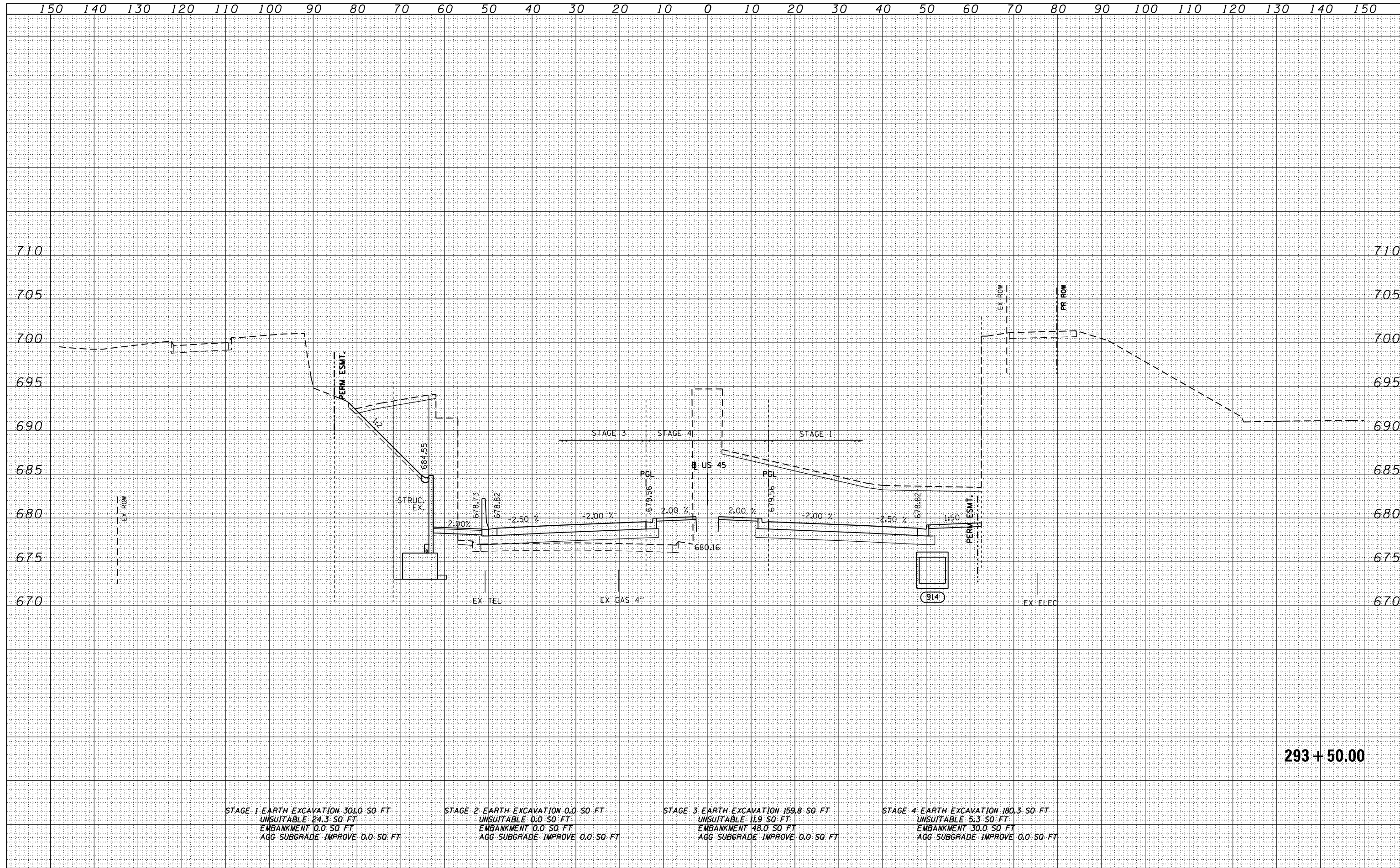
F.A.P. RTE.	SECTION	COUNTY	TOTAL SHEETS	SHEET NO.
330	103R-5	COOK	778	639
XS-US45-08			CONTRACT NO. 60M62	
ILLINOIS FED. AID PROJECT				



DATE	
BY	
SURVEYED	
PLOTTED	
TEMPLATE	
NOTE BOOK	
AREAS CHECKED	
NO.	

DATE	
BY	
SURVEYED	
PLOTTED	
TEMPLATE	
NOTE BOOK	
AREAS CHECKED	
NO.	

100 S. WACKER DR.  
 CHICAGO, IL 60606  
 TEL 312/939-4000  
 FAX 312/939-4098



STAGE 1 EARTH EXCAVATION 301.0 SQ FT  
 UNSUITABLE 24.3 SQ FT  
 EMBANKMENT 0.0 SQ FT  
 AGG SUBGRADE IMPROVE 0.0 SQ FT

STAGE 2 EARTH EXCAVATION 0.0 SQ FT  
 UNSUITABLE 0.0 SQ FT  
 EMBANKMENT 0.0 SQ FT  
 AGG SUBGRADE IMPROVE 0.0 SQ FT

STAGE 3 EARTH EXCAVATION 159.8 SQ FT  
 UNSUITABLE 11.9 SQ FT  
 EMBANKMENT 48.0 SQ FT  
 AGG SUBGRADE IMPROVE 0.0 SQ FT

STAGE 4 EARTH EXCAVATION 180.3 SQ FT  
 UNSUITABLE 5.3 SQ FT  
 EMBANKMENT 30.0 SQ FT  
 AGG SUBGRADE IMPROVE 0.0 SQ FT

293 + 50.00

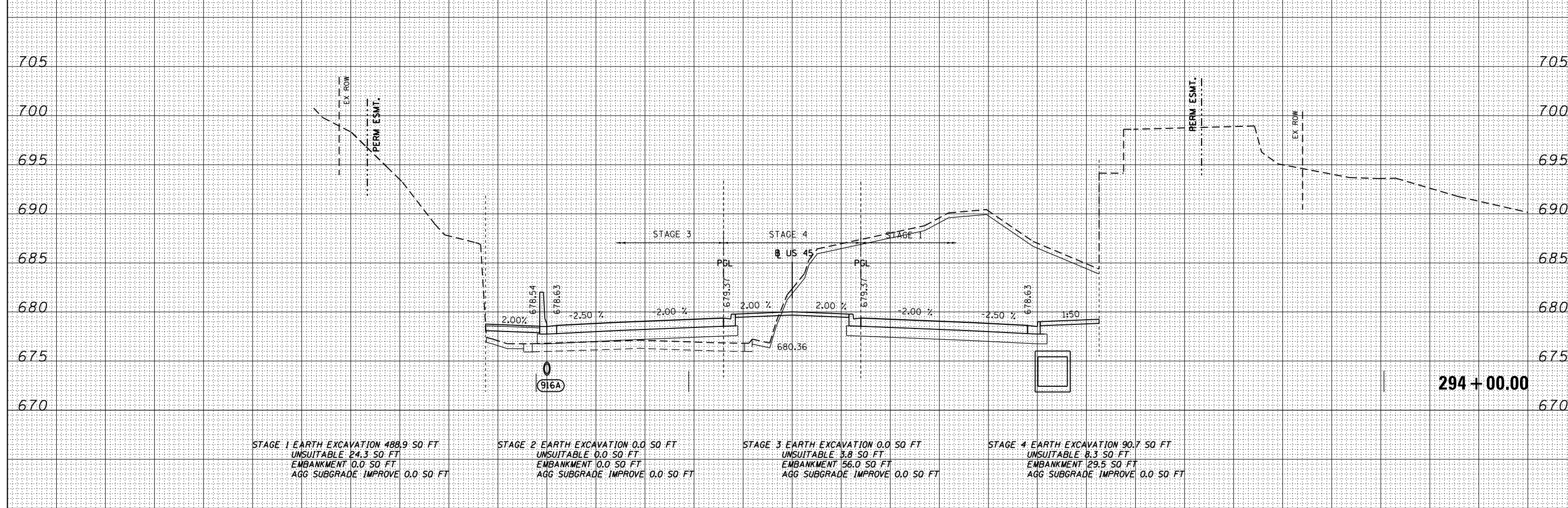
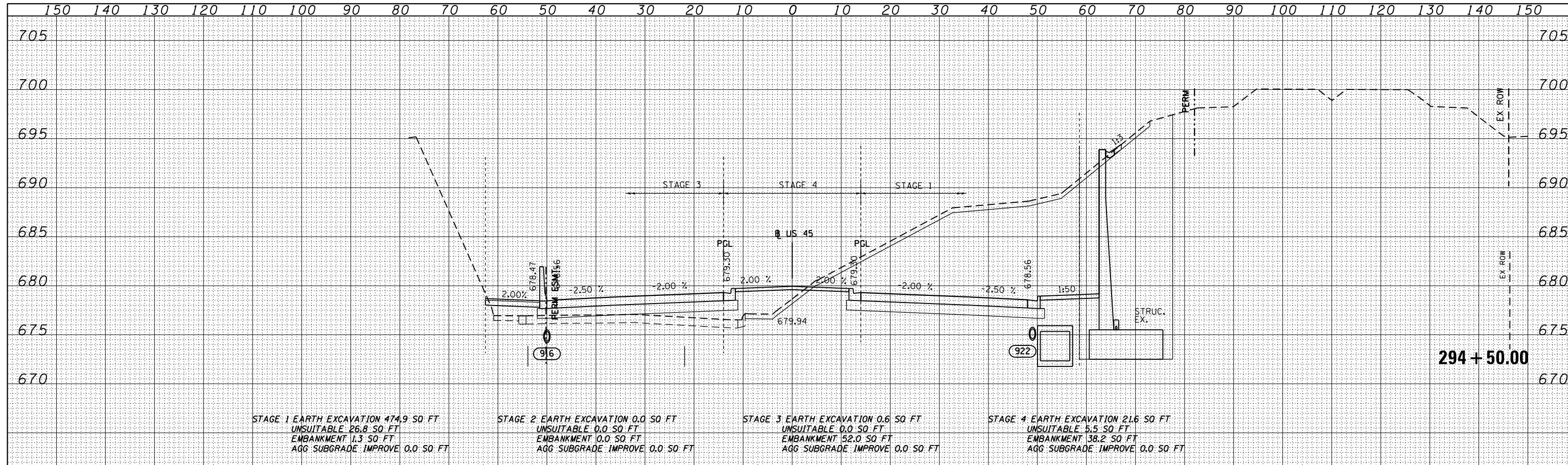
FILE NAME = D160M62-SHT-XSSHT01.dgn	USER NAME = Anthony.Plutz	DESIGNED - JCL	REVISED -	<b>STATE OF ILLINOIS</b> <b>DEPARTMENT OF TRANSPORTATION</b>	<b>US 55 CROSS SECTIONS</b>			F.A.P. RTE. 330	SECTION 103R-5	COUNTY COOK	TOTAL SHEETS 778	SHEET NO. 640
		DRAWN - JCL	REVISED -		SCALE: 1"=10'H; 1"=5'			SHEET NO. 9 OF 110 SHEETS		STA. 293+50.00 TO STA. 293+50.00		
		CHECKED - MJT	REVISED -		ILLINOIS FED. AID PROJECT			CONTRACT NO. 60M62				
		DATE - 03/13/13	REVISED -		CONTRACT NO. 60M62							



DATE	
BY	
FINISHED	
NO. OF SHEETS	
DATE	
BY	
FINISHED	
NO. OF SHEETS	
DATE	
BY	
FINISHED	
NO. OF SHEETS	

DATE	
BY	
FINISHED	
NO. OF SHEETS	
DATE	
BY	
FINISHED	
NO. OF SHEETS	
DATE	
BY	
FINISHED	
NO. OF SHEETS	

100 S. WACKER DR.  
 CHICAGO, IL 60606  
 TEL (312) 939-1000  
 FAX (312) 939-4198

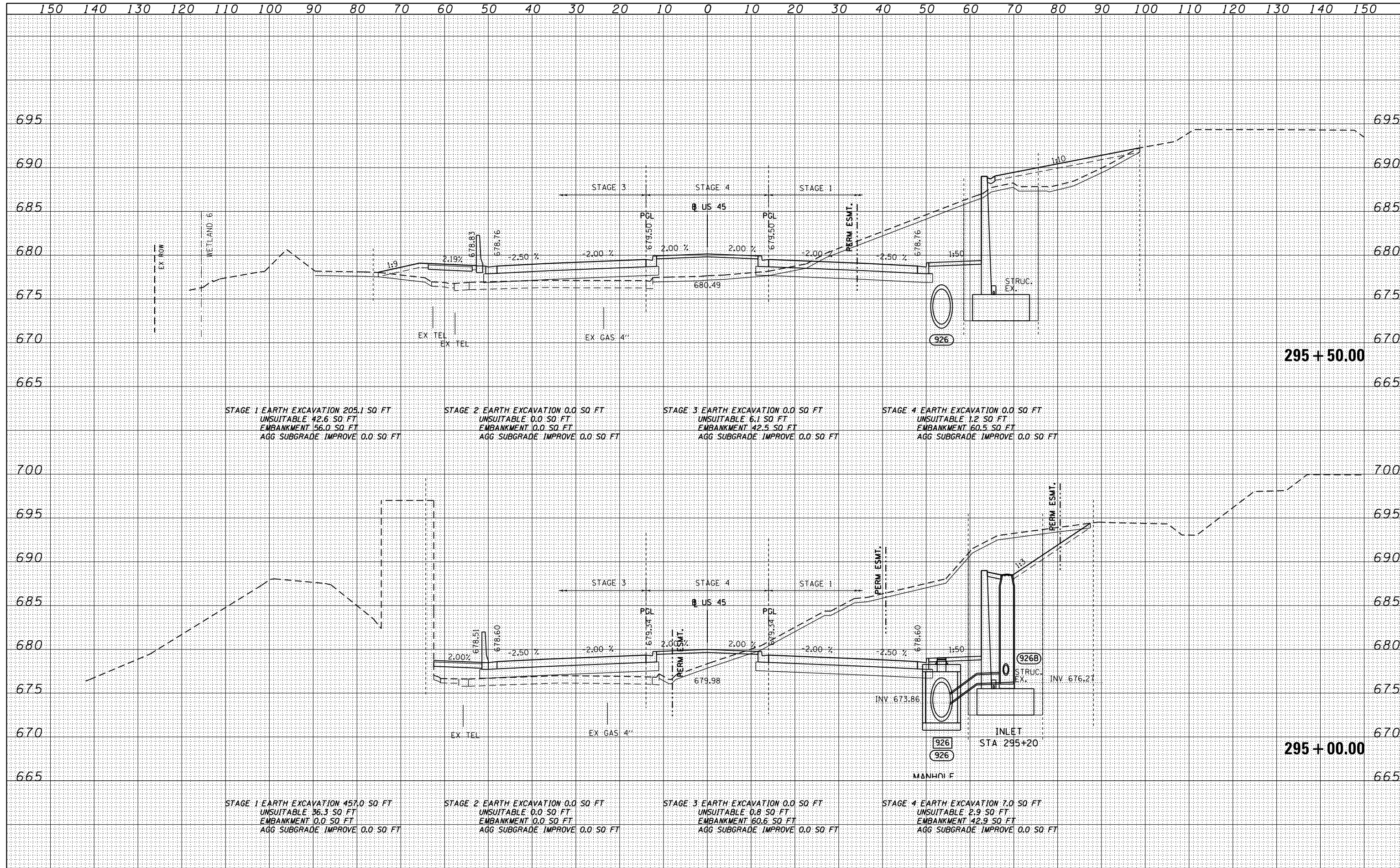


FILE NAME = D160M62-SHT-XSSHT01.dgn	USER NAME = Anthony.Plutz	DESIGNED - JCL	REVISED -	<b>STATE OF ILLINOIS</b> <b>DEPARTMENT OF TRANSPORTATION</b>	<b>US 45 CROSS SECTIONS</b> - SCALE: 1"=10'H; 1"=5' V SHEET NO. 10 OF 110 SHEETS STA. 294+00.00 TO STA. 294+50.00	F.A.P. RTE. 330	SECTION 103R-5	COUNTY COOK	TOTAL SHEETS 778	SHEET NO. 641
PLOT SCALE = 20.0000' / in.	CHECKED - MJT	REVISIED -	<b>XS-US45-10</b>			CONTRACT NO. 60M62				
PLOT DATE = 3/12/2013	DATE - 03/13/13	REVISIED -	ILLINOIS FED. AID PROJECT							

DATE	
BY	
FINISHED	
NO. OF SHEETS	
DATE	
BY	
FINISHED	
NO. OF SHEETS	
DATE	
BY	
FINISHED	
NO. OF SHEETS	

DATE	
BY	
FINISHED	
NO. OF SHEETS	
DATE	
BY	
FINISHED	
NO. OF SHEETS	
DATE	
BY	
FINISHED	
NO. OF SHEETS	

100 S. WACKER DR.  
 CHICAGO, IL 60606  
 TEL 312/939-1000  
 FAX 312/939-4198

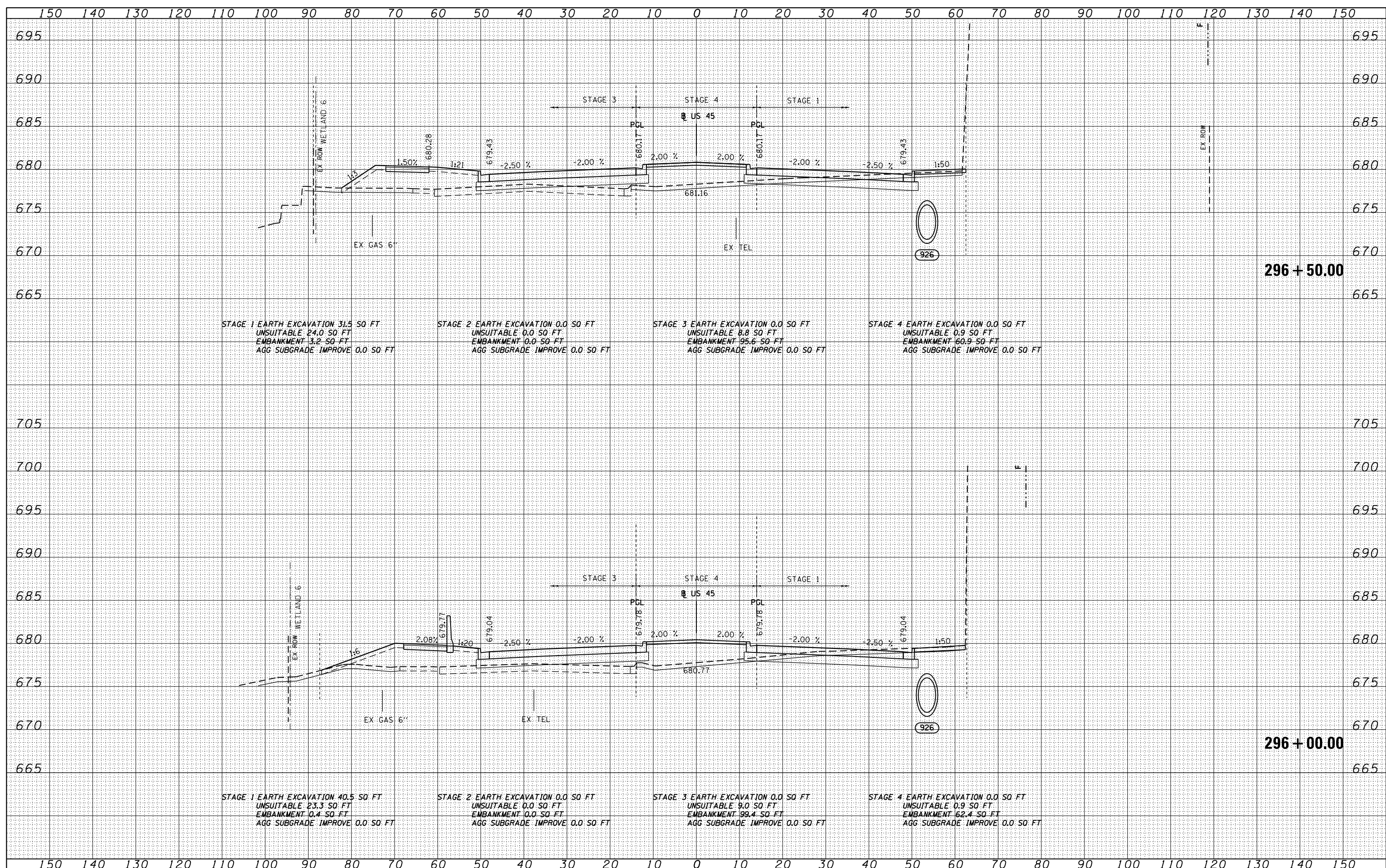


FILE NAME = D160M62-SHT-XSSHT01.dgn	USER NAME = Anthony.Plutz	DESIGNED - JCL	REVISED -	<b>STATE OF ILLINOIS</b> <b>DEPARTMENT OF TRANSPORTATION</b>	<b>US 55 CROSS SECTIONS</b> SCALE: 1"=10'H; 1"=5' V SHEET NO. 11 OF 110 SHEETS STA. 295+00.00 TO STA. 295+50.00		F.A.P. RFE. 330	SECTION 103R-5	COUNTY COOK	TOTAL SHEETS 778	SHEET NO. 642
PLOT SCALE = 20.0000" / in.	CHECKED - MJT	REVISED -	<b>XS-US45-11</b>				CONTRACT NO. 60M62				
PLOT DATE = 3/12/2013	DATE - 03/13/13	REVISED -	ILLINOIS FED. AID PROJECT								

DATE	
BY	
SURVEYED	
PLOTTED	
TEMPLATE	
AREAS	
CHECKED	
NO.	

DATE	
BY	
SURVEYED	
PLOTTED	
TEMPLATE	
AREAS	
CHECKED	
NO.	

100 S. WACKER DR.  
 CHICAGO, IL 60606  
 TEL (312) 939-1000  
 FAX (312) 939-4198



FILE NAME =	D160M62-SHT-XSST01.dgn
-------------	------------------------

USER NAME = Anthony.Plutz	DESIGNED - JCL	REVISD -
	DRAWN - JCL	REVISD -
PLOT SCALE = 20.0000' / in.	CHECKED - MJT	REVISD -
PLOT DATE = 3/12/2013	DATE - 03/13/13	REVISD -

STATE OF ILLINOIS
DEPARTMENT OF TRANSPORTATION

US 45 CROSS SECTIONS
SCALE: 1"=10'H; 1"=5'
SHEET NO. 12 OF 110 SHEETS
STA. 296+00.00 TO STA. 296+50.00

F.A.P. RTE.	SECTION	COUNTY	TOTAL SHEETS	SHEET NO.
330	103R-5	COOK	778	643
XS-US45-12			CONTRACT NO. 60M62	
ILLINOIS FED. AID PROJECT				



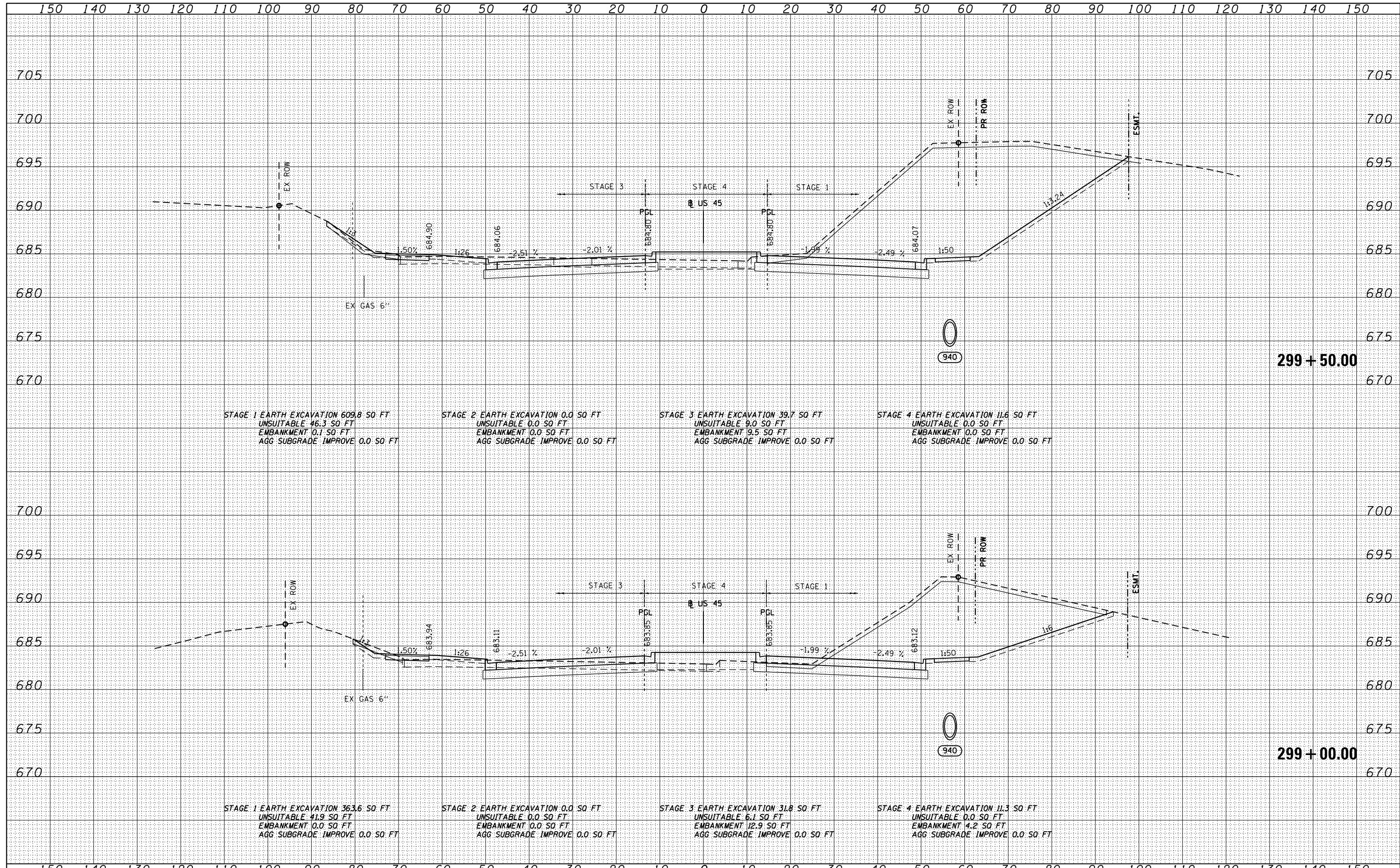




DATE	
BY	
FINISHED SURVEY	
PLOTTED	
TEMPLATE	
NOTE BOOK	
AREAS CHECKED	
NO.	

DATE	
BY	
ORIGINAL SURVEY	
PLOTTED	
TEMPLATE	
NOTE BOOK	
AREAS CHECKED	
NO.	

100 S. WACKER DR.  
 CHICAGO, IL 60606  
 TEL (312) 939-1000  
 FAX (312) 939-4198



FILE NAME = D160M62-SHT-XSSH01.dgn

USER NAME = Anthony.Plutz	DESIGNED - JCL	REVISD -
	DRAWN - JCL	REVISD -
PLOT SCALE = 20.0000' / in.	CHECKED - MJT	REVISD -
PLOT DATE = 3/12/2013	DATE - 03/13/13	REVISD -

**STATE OF ILLINOIS  
 DEPARTMENT OF TRANSPORTATION**

**US 54 CROSS SECTIONS**

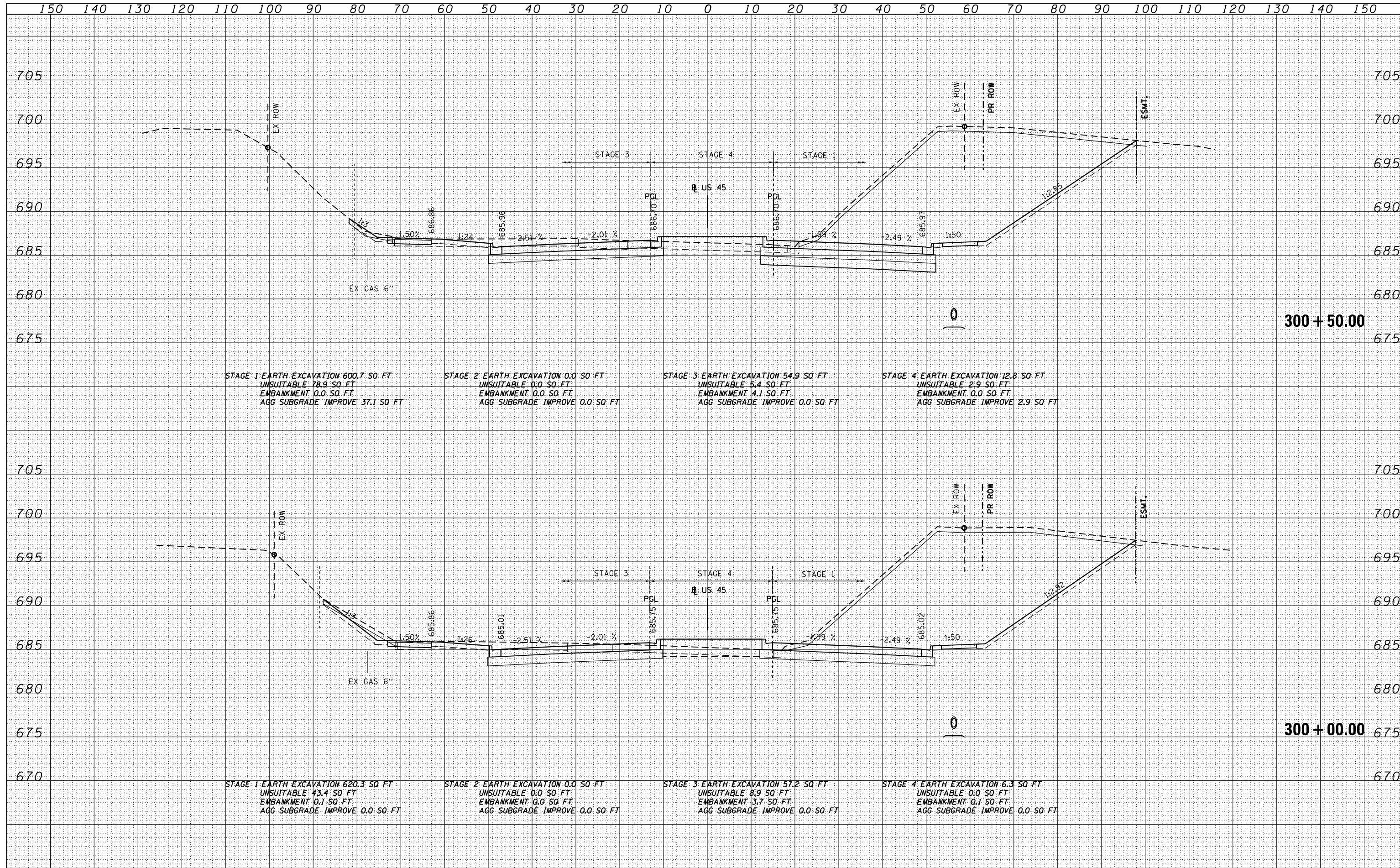
SCALE: 1"=10'H; 1"=5'V SHEET NO. 15 OF 110 SHEETS STA. 299+00.00 TO STA. 299+50.00

F.A.P. RTE. 330	SECTION 103R-5	COUNTY COOK	TOTAL SHEETS 778	SHEET NO. 646
XS-US45-15			CONTRACT NO. 60M62	
ILLINOIS FED. AID PROJECT				

DATE	
BY	
FINISHED SURVEY	
PLOTTED	
TEMPLATE	
NOTE BOOK	
AREAS CHECKED	
NO.	

DATE	
BY	
ORIGINAL SURVEY	
PLOTTED	
TEMPLATE	
NOTE BOOK	
AREAS CHECKED	
NO.	

100 S. WACKER DR.  
 CHICAGO, IL 60606  
 TEL (312) 939-4000  
 FAX (312) 939-4098

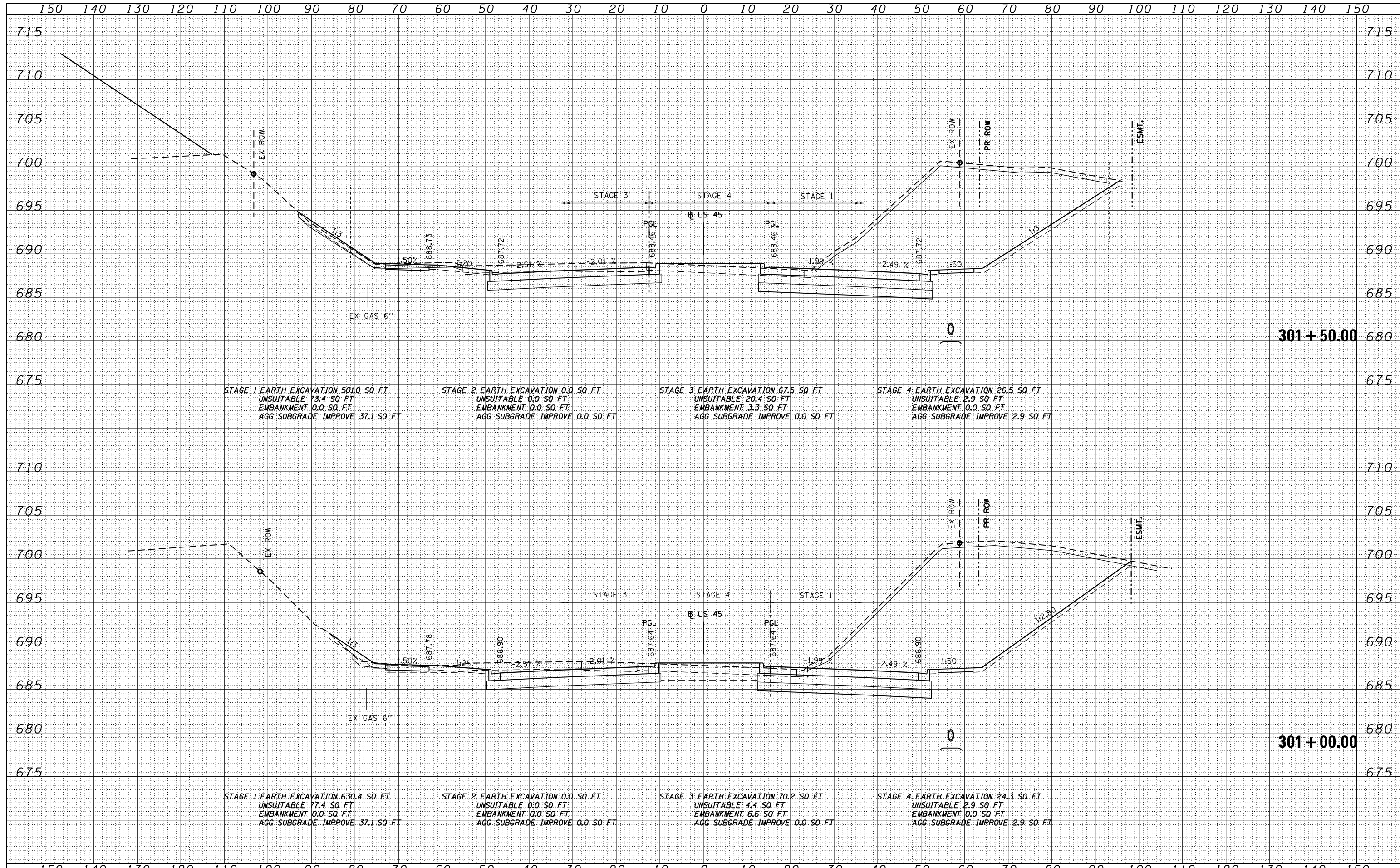


FILE NAME =	USER NAME = Anthony.Plutz	DESIGNED - JCL	REVISED -	<b>STATE OF ILLINOIS</b> <b>DEPARTMENT OF TRANSPORTATION</b>	<b>US 45 CROSS SECTIONS</b> SCALE: 1"=10'H, 1"=5'V SHEET NO. 16 OF 110 SHEETS STA. 300+00.00 TO STA. 300+50.00			F.A.P. RTE.	SECTION	COUNTY	TOTAL SHEETS	SHEET NO.
D160M62-SHT-XSSHT01.dgn		DRAWN - JCL	REVISED -					330	103R-5	COOK	778	647
		CHECKED - MJT	REVISED -					<b>XS-US45-16</b>				CONTRACT NO. 60M62
		DATE - 03/13/13	REVISED -					ILLINOIS FED. AID PROJECT				

DATE	
BY	
SURVEYED	
PLOTTED	
TEMPLATE	
NOTE BOOK	
AREAS CHECKED	
NO.	

DATE	
BY	
SURVEYED	
PLOTTED	
TEMPLATE	
NOTE BOOK	
AREAS CHECKED	
NO.	

100 S. WACKER DR.  
 CHICAGO, IL 60606  
 TEL (312) 939-1000  
 FAX (312) 939-4098



FILE NAME = D160M62-SHT-XSSHT01.dgn

USER NAME = Anthony.Plutz	DESIGNED - JCL	REVISED -
	DRAWN - JCL	REVISED -
PLOT SCALE = 20.0000' / in.	CHECKED - MJT	REVISED -
PLOT DATE = 3/12/2013	DATE - 03/13/13	REVISED -

STATE OF ILLINOIS  
 DEPARTMENT OF TRANSPORTATION

US 55 CROSS SECTIONS  
 SCALE: 1"=10'H; 1"=5' V SHEET NO. 17 OF 110 SHEETS STA. 301+00.00 TO STA. 301+50.00

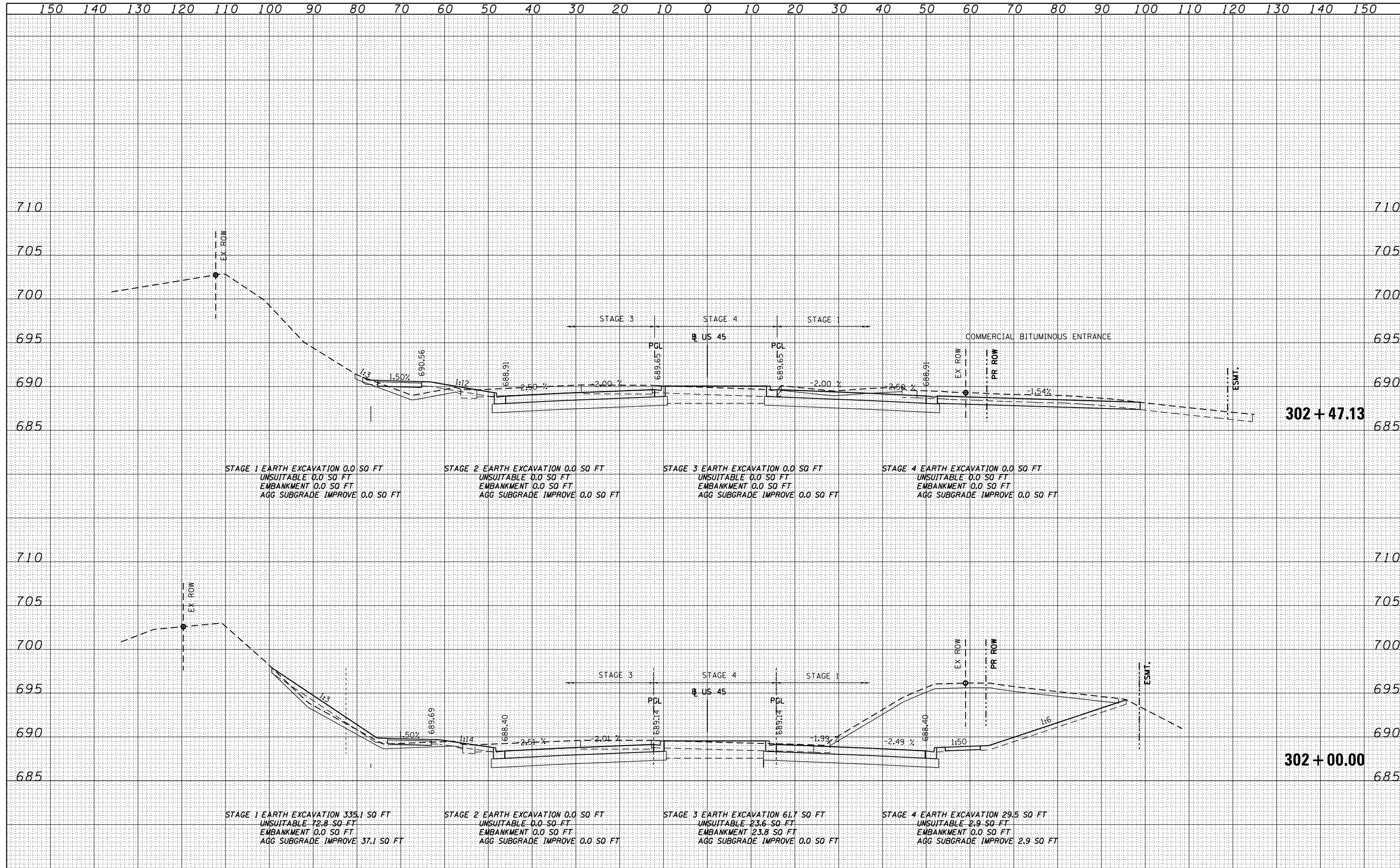
F.A.P. RTE. 330	SECTION 103R-5	COUNTY COOK	TOTAL SHEETS 778	SHEET NO. 648
XS-US45-17			CONTRACT NO. 60M62	
ILLINOIS FED. AID PROJECT				



DATE	
BY	
FINISHED SURVEY	
PLOTTED	
TEMPLATE	
NOTE BOOK	
AREAS CHECKED	

DATE	
BY	
ORIGINAL SURVEY	
PLOTTED	
TEMPLATE	
NOTE BOOK	
AREAS CHECKED	

100 S. WACKER DR.  
 SUITE 200  
 CHICAGO, IL 60606  
 TEL (312) 939-1000  
 FAX (312) 939-4198



FILE NAME =	D:\160M62-SHT-XSSHT01.dgn
-------------	---------------------------

USER NAME =	Anthony.Plutz
DESIGNED -	JCL
DRAWN -	JCL
CHECKED -	MJT
DATE -	03/13/13

REVISED -	
REVISED -	
REVISED -	
REVISED -	

**STATE OF ILLINOIS  
 DEPARTMENT OF TRANSPORTATION**

**US 55 CROSS SECTIONS**

SCALE: 1"=10'H; 1"=5'V SHEET NO. 18 OF 110 SHEETS STA. 302+00.00 TO STA. 302+47.13

F.A.P. RTE.	SECTION	COUNTY	TOTAL SHEETS	SHEET NO.
330	103R-5	COOK	778	649
XS-US45-18			CONTRACT NO. 60M62	
ILLINOIS FED. AID PROJECT				

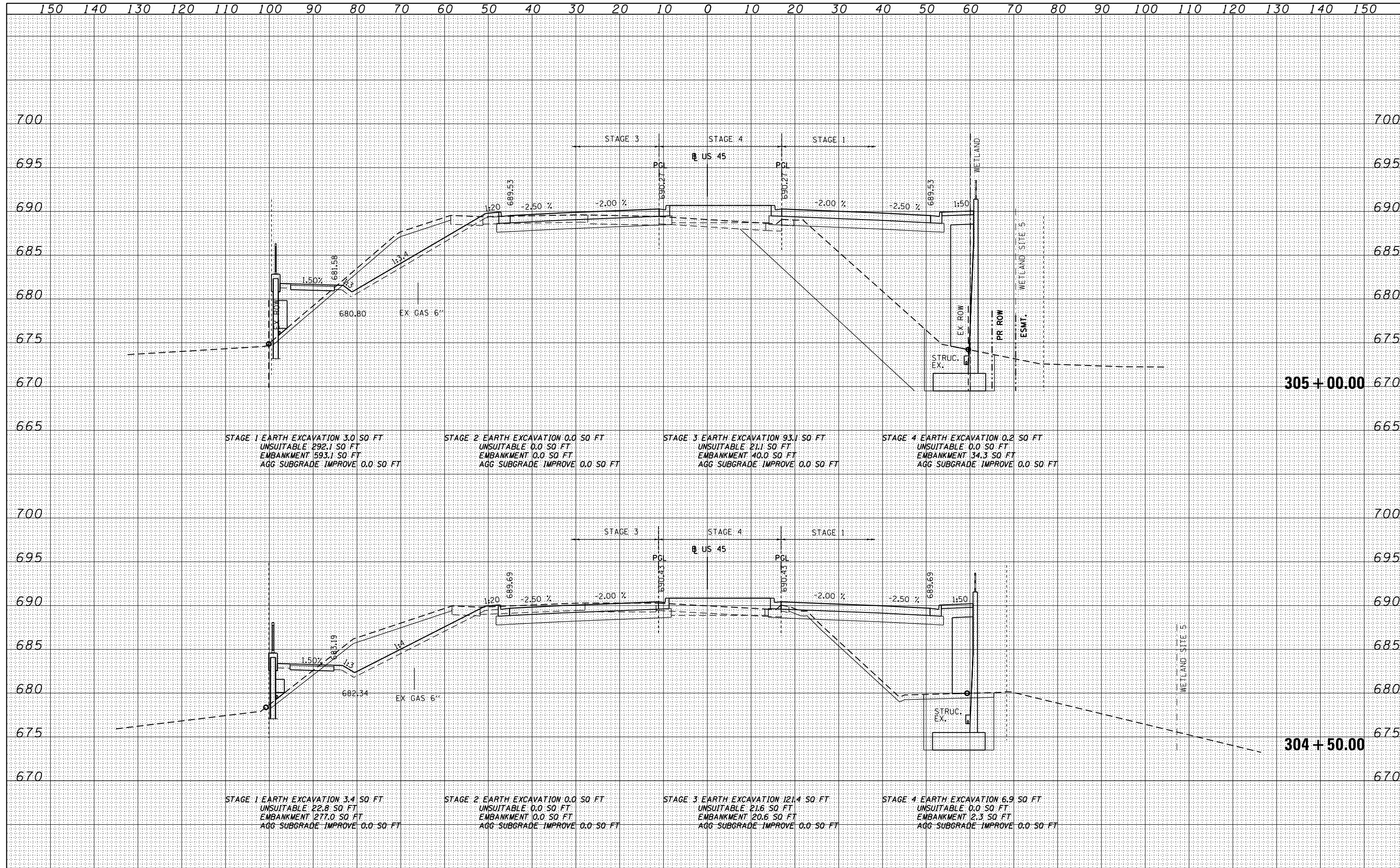




DATE	
BY	
FINISHED SURVEY	
PLOTTED	
TEMPLATE	
NOTE BOOK	
AREAS CHECKED	
NO.	

DATE	
BY	
ORIGINAL SURVEY	
PLOTTED	
TEMPLATE	
NOTE BOOK	
AREAS CHECKED	
NO.	

100 S. WACKER DR.  
 CHICAGO, IL 60606  
 TEL: (312) 939-1000  
 FAX: (312) 939-4198



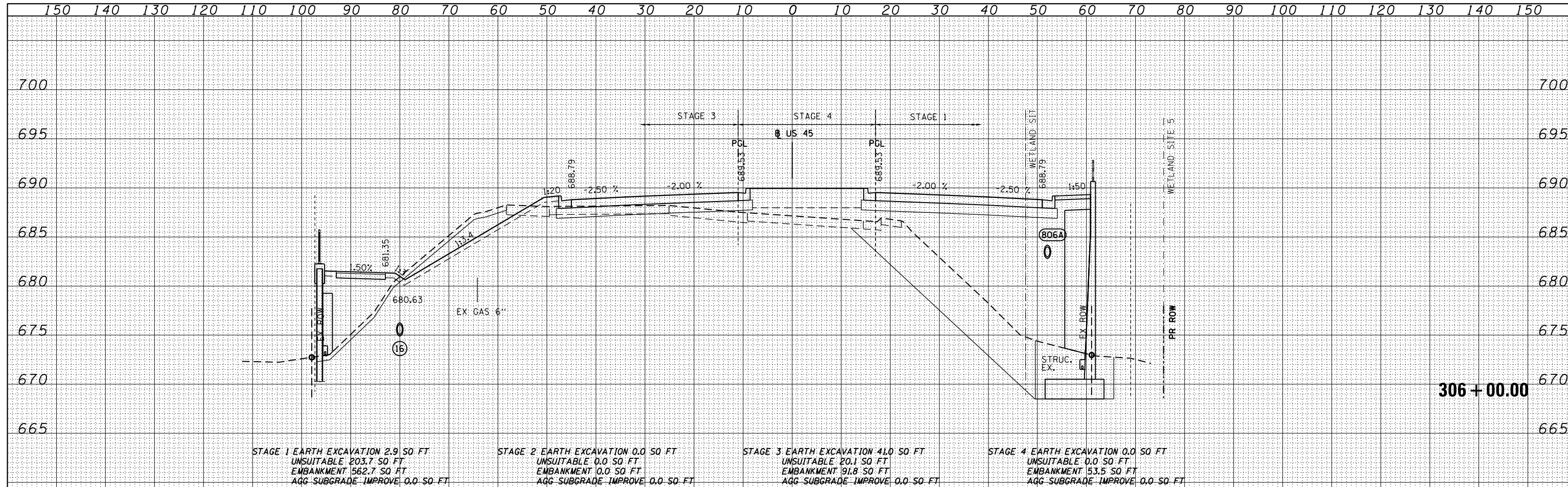
FILE NAME = D:\160M62-SHT-XSSHT01.dgn	USER NAME = Anthony.Plutz	DESIGNED - JCL	REVISD -	<b>STATE OF ILLINOIS</b> <b>DEPARTMENT OF TRANSPORTATION</b>	<b>US 55 CROSS SECTIONS</b> SCALE: 1"=10'H; 1"=5' V SHEET NO. 21 OF 110 SHEETS STA. 304+50.00 TO STA. 305+00.00			F.A.P. RTE. 330	SECTION 103R-5	COUNTY COOK	TOTAL SHEETS 778	SHEET NO. 652
PLOT SCALE = 20.0000" / in.	CHECKED - MJT	REVISD -	<b>XS-US45-21</b>					CONTRACT NO. 60M62				
PLOT DATE = 3/12/2013	DATE - 03/13/13	REVISD -	ILLINOIS FED. AID PROJECT									



DATE	
BY	
FINISHED SURVEY	
PLOTTED	
TEMPLATE	
NOTE BOOK	
AREAS CHECKED	
NO.	

DATE	
BY	
ORIGINAL SURVEY	
PLOTTED	
TEMPLATE	
NOTE BOOK	
AREAS CHECKED	
NO.	

100 S. WACKER DR.  
 CHICAGO, IL 60606  
 TEL (312) 939-1000  
 FAX (312) 939-4198

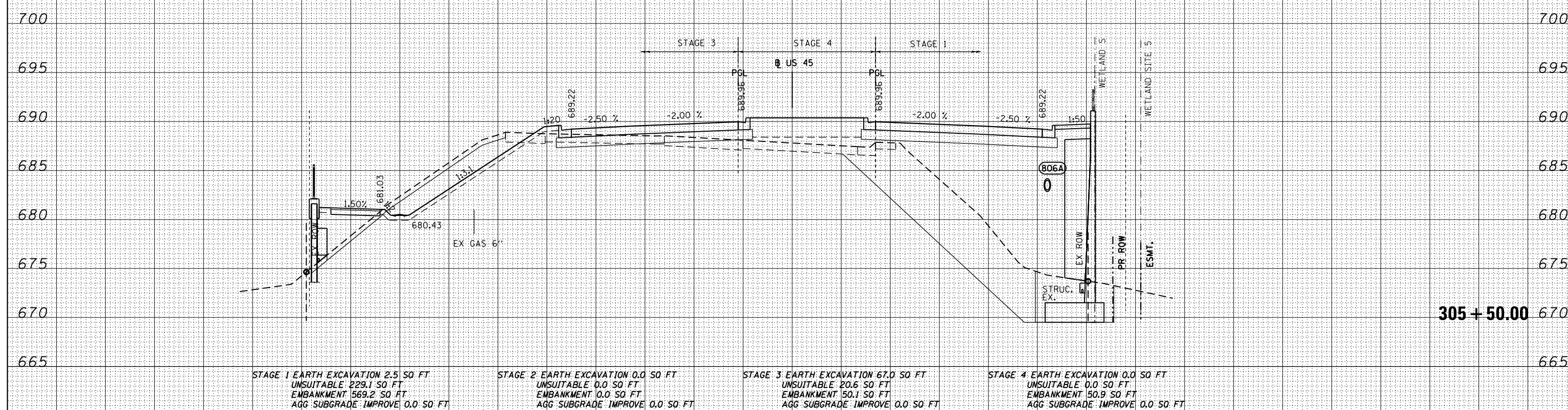


STAGE 1 EARTH EXCAVATION 2.9 SQ FT  
 UNSUITABLE 203.7 SQ FT  
 EMBANKMENT 562.7 SQ FT  
 AGG SUBGRADE IMPROVE 0.0 SQ FT

STAGE 2 EARTH EXCAVATION 0.0 SQ FT  
 UNSUITABLE 0.0 SQ FT  
 EMBANKMENT 0.0 SQ FT  
 AGG SUBGRADE IMPROVE 0.0 SQ FT

STAGE 3 EARTH EXCAVATION 41.0 SQ FT  
 UNSUITABLE 20.1 SQ FT  
 EMBANKMENT 91.8 SQ FT  
 AGG SUBGRADE IMPROVE 0.0 SQ FT

STAGE 4 EARTH EXCAVATION 0.0 SQ FT  
 UNSUITABLE 0.0 SQ FT  
 EMBANKMENT 53.5 SQ FT  
 AGG SUBGRADE IMPROVE 0.0 SQ FT



STAGE 1 EARTH EXCAVATION 2.5 SQ FT  
 UNSUITABLE 229.1 SQ FT  
 EMBANKMENT 569.2 SQ FT  
 AGG SUBGRADE IMPROVE 0.0 SQ FT

STAGE 2 EARTH EXCAVATION 0.0 SQ FT  
 UNSUITABLE 0.0 SQ FT  
 EMBANKMENT 0.0 SQ FT  
 AGG SUBGRADE IMPROVE 0.0 SQ FT

STAGE 3 EARTH EXCAVATION 67.0 SQ FT  
 UNSUITABLE 20.6 SQ FT  
 EMBANKMENT 50.1 SQ FT  
 AGG SUBGRADE IMPROVE 0.0 SQ FT

STAGE 4 EARTH EXCAVATION 0.0 SQ FT  
 UNSUITABLE 0.0 SQ FT  
 EMBANKMENT 50.9 SQ FT  
 AGG SUBGRADE IMPROVE 0.0 SQ FT

FILE NAME =  
 D160M62-SHT-XSSHT01.dgn

USER NAME = Anthony.Plutz	DESIGNED - JCL	REVISED -
	DRAWN - JCL	REVISED -
	CHECKED - MJT	REVISED -
	DATE - 03/13/13	REVISED -

STATE OF ILLINOIS  
 DEPARTMENT OF TRANSPORTATION

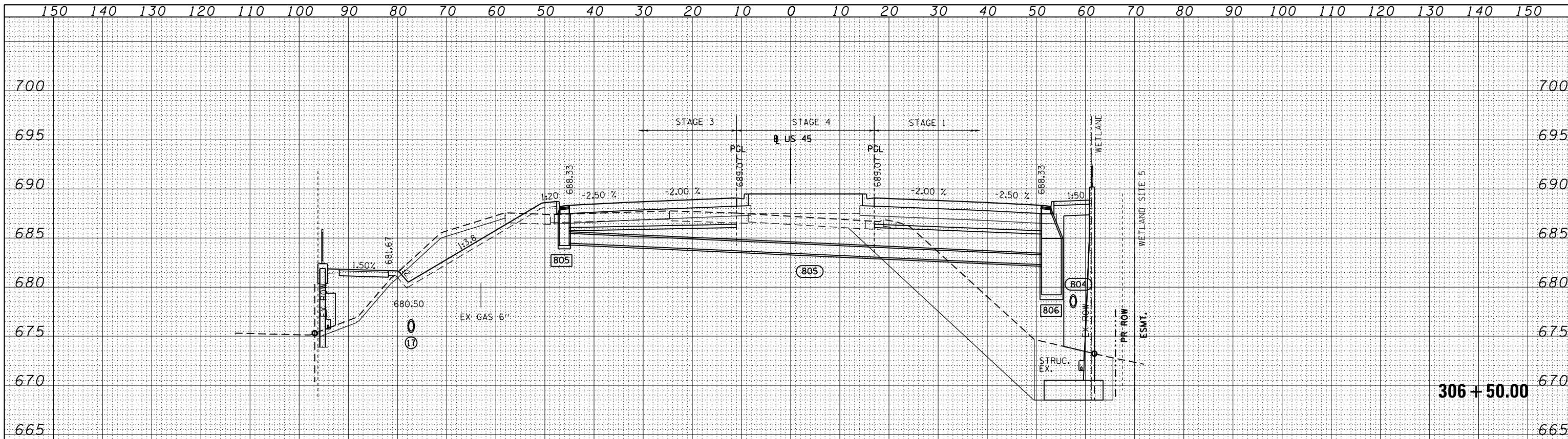
US 45 CROSS SECTIONS  
 SCALE: 1"=10'H; 1"=5' V  
 SHEET NO. 22 OF 110 SHEETS  
 STA. 305+50.00 TO STA. 306+00.00

F.A.P. RTE.	SECTION	COUNTY	TOTAL SHEETS	SHEET NO.
330	103R-5	COOK	778	653
XS-US45-22			CONTRACT NO. 60M62	
ILLINOIS FED. AID PROJECT				

DATE	
BY	
SURVEYED	
PLOTTED	
TEMPLATE	
NOTE BOOK	
AREAS CHECKED	
NO.	

DATE	
BY	
SURVEYED	
PLOTTED	
TEMPLATE	
NOTE BOOK	
AREAS CHECKED	
NO.	

100 S. WACKER DR.  
 3000  
 CHICAGO, IL 60606  
 TEL (312) 939-1000  
 FAX (312) 939-4198

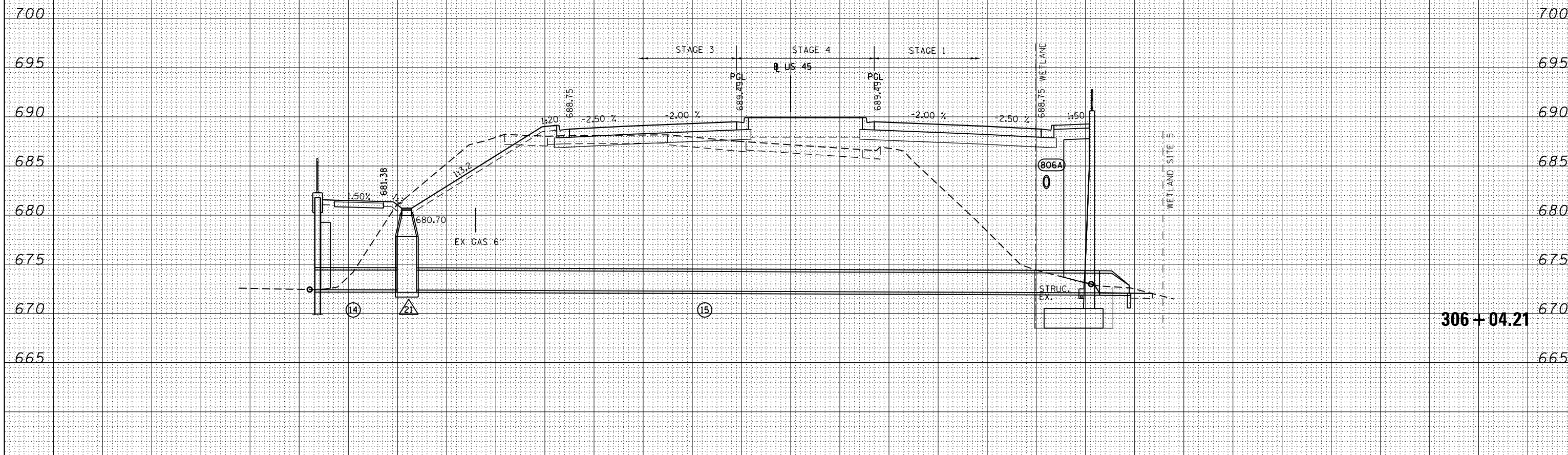


STAGE 1 EARTH EXCAVATION 3.3 SQ FT  
 UNSUITABLE 225.7 SQ FT  
 EMBANKMENT 542.8 SQ FT  
 AGG SUBGRADE IMPROVE 0.0 SQ FT

STAGE 2 EARTH EXCAVATION 0.0 SQ FT  
 UNSUITABLE 0.0 SQ FT  
 EMBANKMENT 0.0 SQ FT  
 AGG SUBGRADE IMPROVE 0.0 SQ FT

STAGE 3 EARTH EXCAVATION 48.0 SQ FT  
 UNSUITABLE 19.6 SQ FT  
 EMBANKMENT 69.8 SQ FT  
 AGG SUBGRADE IMPROVE 0.0 SQ FT

STAGE 4 EARTH EXCAVATION 0.0 SQ FT  
 UNSUITABLE 0.0 SQ FT  
 EMBANKMENT 39.2 SQ FT  
 AGG SUBGRADE IMPROVE 0.0 SQ FT



STAGE 1 EARTH EXCAVATION 3.3 SQ FT  
 UNSUITABLE 225.7 SQ FT  
 EMBANKMENT 542.8 SQ FT  
 AGG SUBGRADE IMPROVE 0.0 SQ FT

STAGE 2 EARTH EXCAVATION 0.0 SQ FT  
 UNSUITABLE 0.0 SQ FT  
 EMBANKMENT 0.0 SQ FT  
 AGG SUBGRADE IMPROVE 0.0 SQ FT

STAGE 3 EARTH EXCAVATION 48.0 SQ FT  
 UNSUITABLE 19.6 SQ FT  
 EMBANKMENT 69.8 SQ FT  
 AGG SUBGRADE IMPROVE 0.0 SQ FT

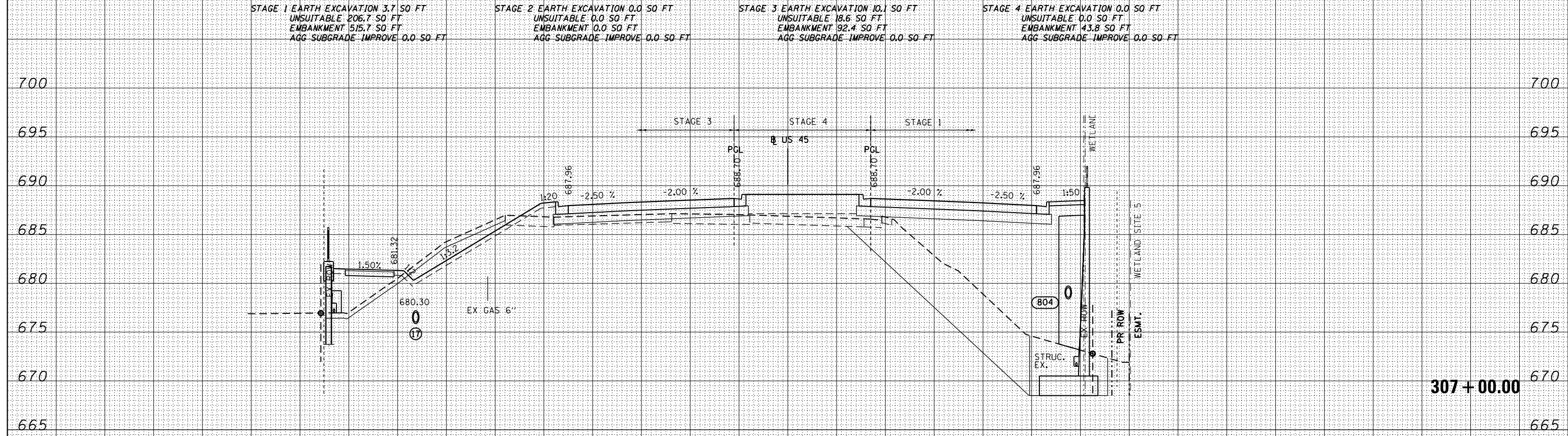
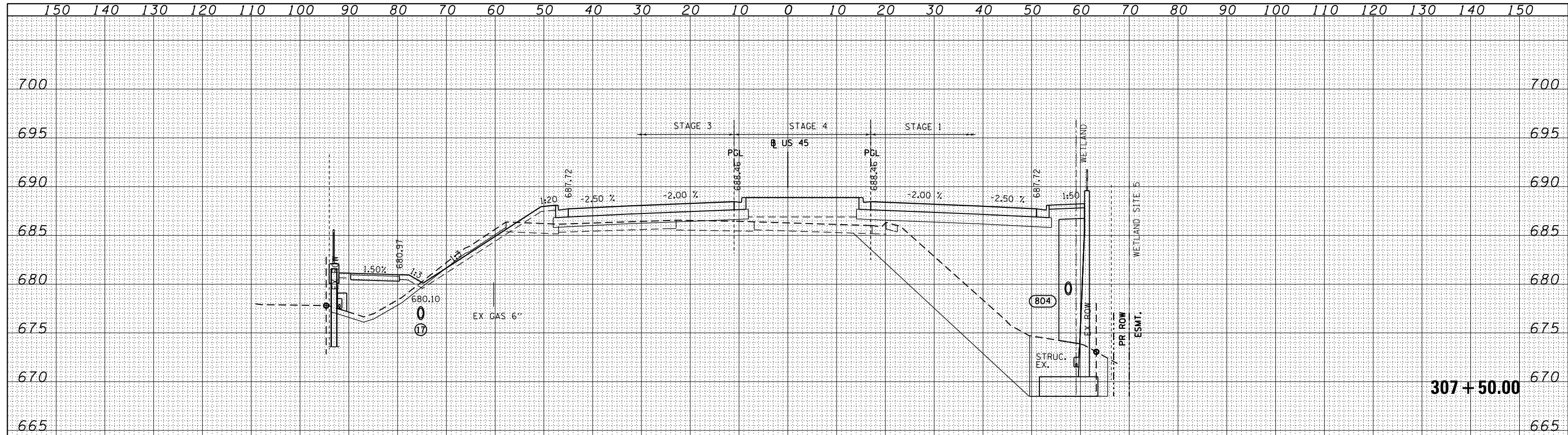
STAGE 4 EARTH EXCAVATION 0.0 SQ FT  
 UNSUITABLE 0.0 SQ FT  
 EMBANKMENT 39.2 SQ FT  
 AGG SUBGRADE IMPROVE 0.0 SQ FT

FILE NAME =	USER NAME = Anthony.Plutz	DESIGNED - JCL	REVISED -	<b>STATE OF ILLINOIS</b> <b>DEPARTMENT OF TRANSPORTATION</b>	<b>US 45 CROSS SECTIONS</b> SCALE: 1"=10'H; 1"=5'V SHEET NO. 23 OF 110 SHEETS STA. 306+04.21 TO STA. 306+50.00			F.A.P. RTE.	SECTION	COUNTY	TOTAL SHEETS	SHEET NO.
D160M62-SHT-XSSHT01.dgn		DRAWN - JCL	REVISED -					330	103R-5	COOK	778	654
		PLOT SCALE = 20.0000" / in.	REVISOR - MJT					<b>XS-US45-23</b>				CONTRACT NO. 60M62
		PLOT DATE = 3/12/2013	DATE - 03/13/13					ILLINOIS FED. AID PROJECT				

DATE	
BY	
SURVEYED	
PLOTTED	
TEMPLATE	
NOTE BOOK	
AREAS CHECKED	
NO.	

DATE	
BY	
SURVEYED	
PLOTTED	
TEMPLATE	
NOTE BOOK	
AREAS CHECKED	
NO.	

100 S. WACKER DR.  
 SUITE 200  
 CHICAGO, IL 60606  
 TEL (312) 939-1000  
 FAX (312) 939-4198

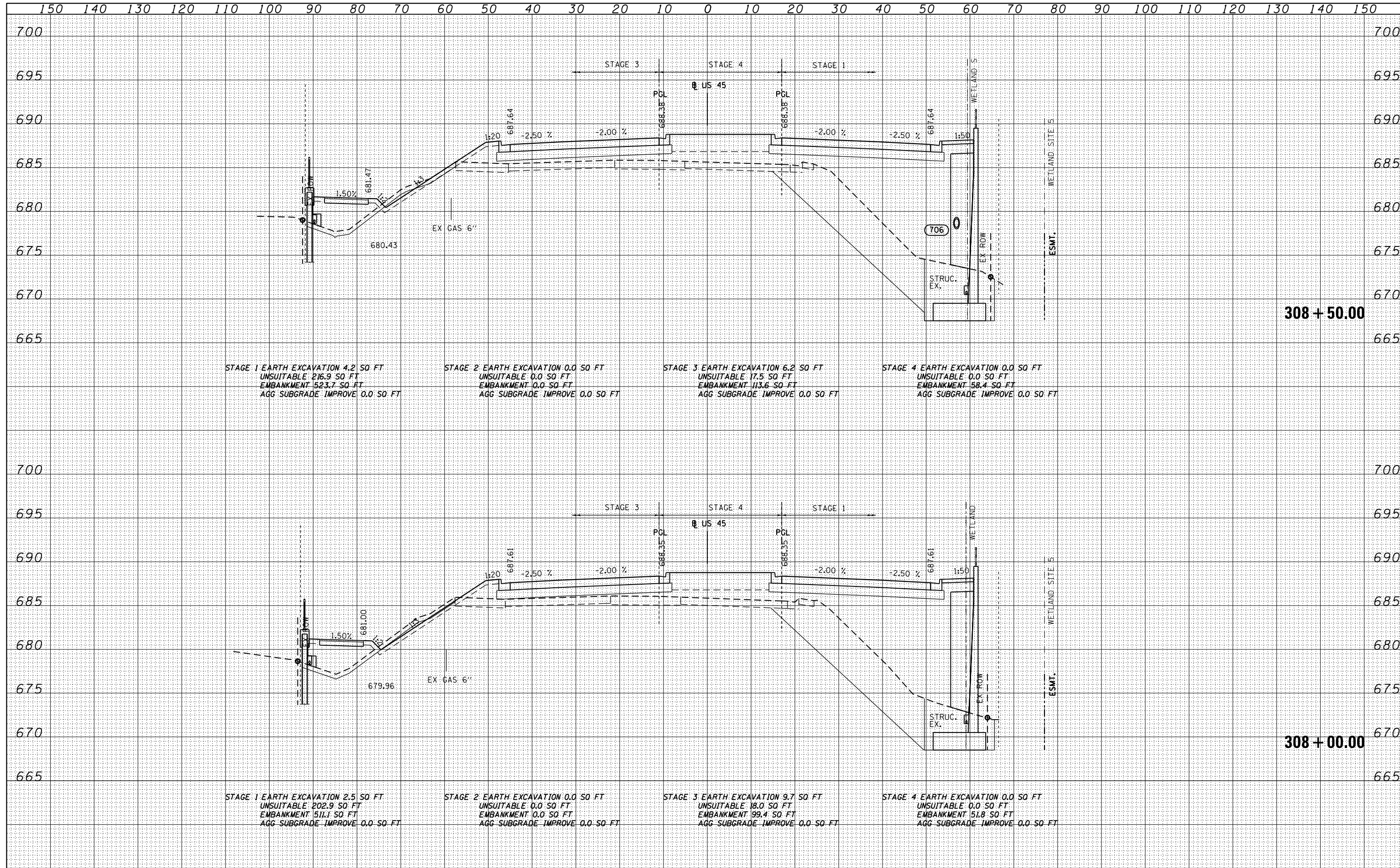


FILE NAME = D160M62-SHT-XSSHT01.dgn	USER NAME = Anthony.Plutz	DESIGNED - JCL	REVISIED -	<b>STATE OF ILLINOIS</b> <b>DEPARTMENT OF TRANSPORTATION</b>	<b>US 45 CROSS SECTIONS</b> -			F.A.P. RTE. 330	SECTION 103R-5	COUNTY COOK	TOTAL SHEETS 778	SHEET NO. 655
PLOT SCALE = 20.0000' / in.	CHECKED - MJT	REVISIED -	SCALE: 1"=10'H; 1"=5'V SHEET NO. 24 OF 110 SHEETS STA. 307+00.00 TO STA. 307+50.00					<b>XS-US45-24</b>		CONTRACT NO. 60M62		
PLOT DATE = 3/12/2013	DATE - 03/13/13	REVISIED -	ILLINOIS FED. AID PROJECT									

DATE	
BY	
SURVEYED	
PLOTTED	
TEMPLATE	
AREAS	
CHECKED	
FINISH	
NO.	

DATE	
BY	
SURVEYED	
PLOTTED	
TEMPLATE	
AREAS	
CHECKED	
ORIGINAL	
NO.	

100 S. WACKER DR.  
 SUITE 200  
 CHICAGO, IL 60606  
 TEL (312) 939-1000  
 FAX (312) 939-4198



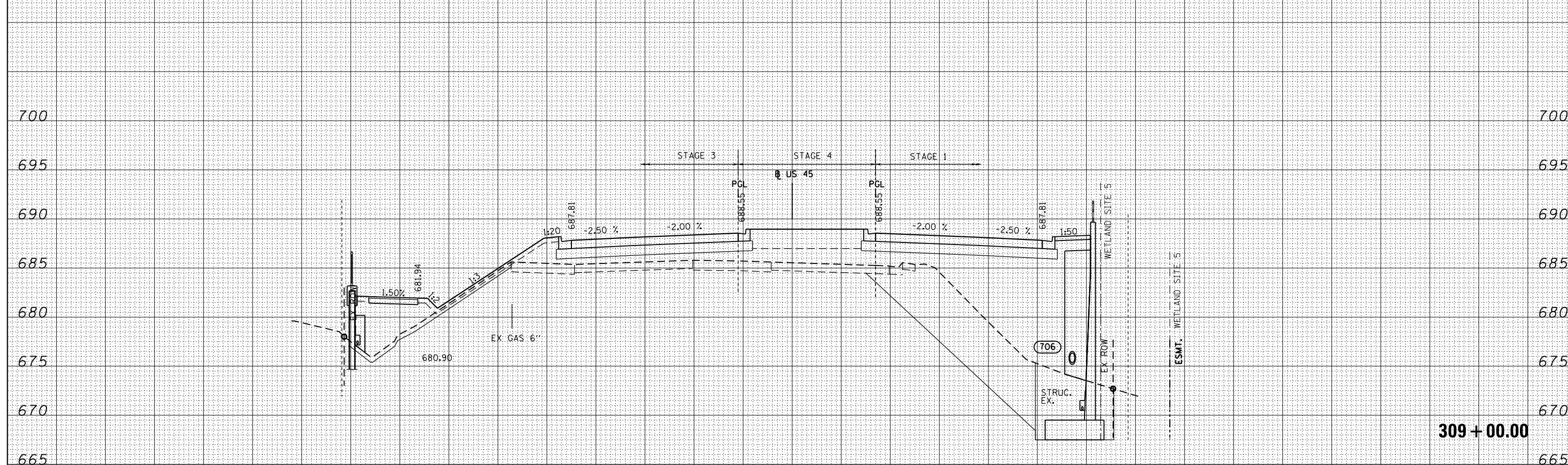
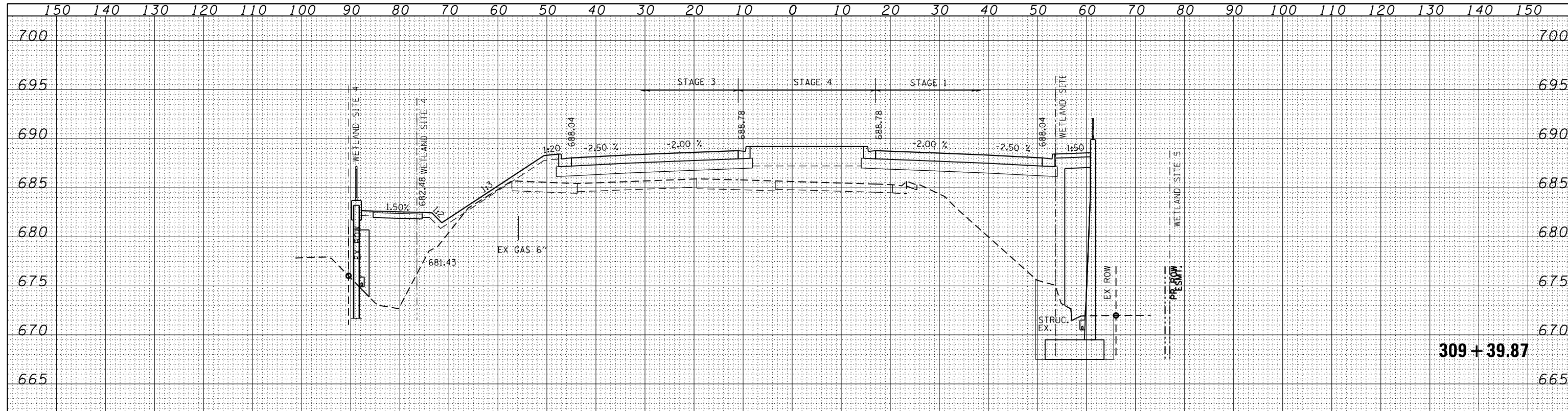
FILE NAME = D:\160M62-SHT-XSSHT01.dgn	USER NAME = Anthony.Plutz	DESIGNED - JCL	REVISED -	<b>STATE OF ILLINOIS</b> <b>DEPARTMENT OF TRANSPORTATION</b>	<b>US 55 CROSS SECTIONS</b> SCALE: 1"=10'H; 1"=5'V SHEET NO. 25 OF 110 SHEETS STA. 308+00.00 TO STA. 308+50.00			F.A.P. RTE. 330	SECTION 103R-5	COUNTY COOK	TOTAL SHEETS 778	SHEET NO. 656
PLOT SCALE = 20.0000" / in.	CHECKED - MJT	REVISED -	<b>XS-US45-25</b>					CONTRACT NO. 60M62				
PLOT DATE = 3/12/2013	DATE - 03/13/13	REVISED -	ILLINOIS FED. AID PROJECT									



DATE	
BY	
SURVEYED	
PLOTTED	
TEMPLATE	
AREAS	
CHECKED	
FINL	
SURVEY	
NOTE BOOK	
NO.	

DATE	
BY	
SURVEYED	
PLOTTED	
TEMPLATE	
AREAS	
CHECKED	
ORIGINAL	
SURVEY	
NOTE BOOK	
NO.	

100 S. WACKER DR.  
 SUITE 200  
 CHICAGO, IL 60606  
 TEL (312) 939-1000  
 FAX (312) 939-1098



STAGE 1 EARTH EXCAVATION 4.3 SQ FT  
 UNSUITABLE 239.3 SQ FT  
 EMBANKMENT 531.0 SQ FT  
 AGG SUBGRADE IMPROVE 0.0 SQ FT

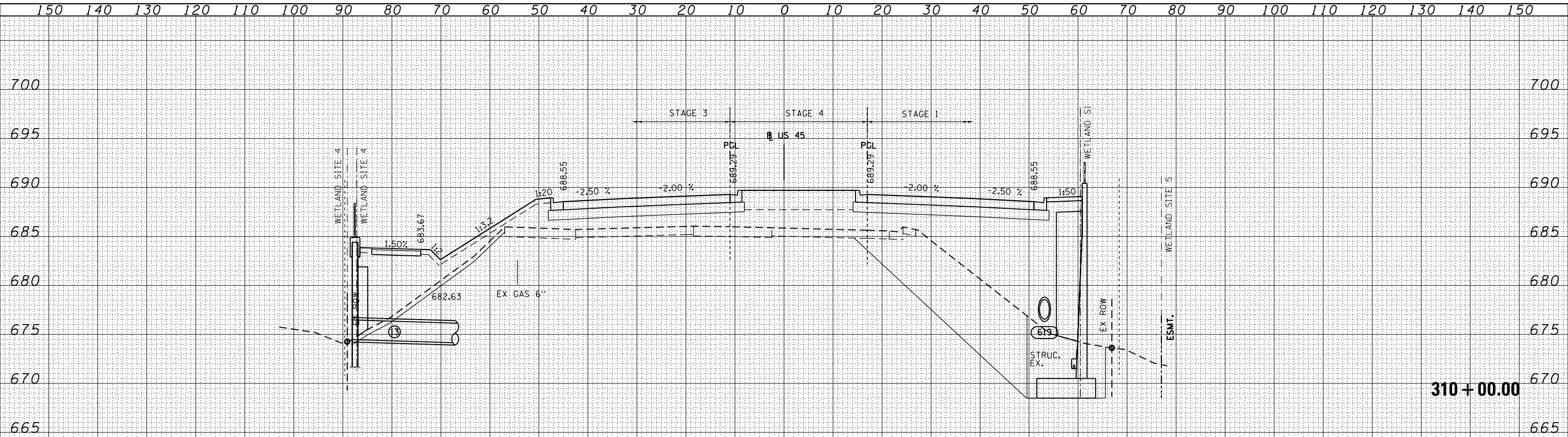
STAGE 2 EARTH EXCAVATION 0.0 SQ FT  
 UNSUITABLE 0.0 SQ FT  
 EMBANKMENT 0.0 SQ FT  
 AGG SUBGRADE IMPROVE 0.0 SQ FT

STAGE 3 EARTH EXCAVATION 0.0 SQ FT  
 UNSUITABLE 17.0 SQ FT  
 EMBANKMENT 148.9 SQ FT  
 AGG SUBGRADE IMPROVE 0.0 SQ FT

STAGE 4 EARTH EXCAVATION 0.0 SQ FT  
 UNSUITABLE 0.0 SQ FT  
 EMBANKMENT 65.7 SQ FT  
 AGG SUBGRADE IMPROVE 0.0 SQ FT

FILE NAME =	USER NAME = Anthony.Plutz	DESIGNED - JCL	REVISED -	<b>STATE OF ILLINOIS</b> <b>DEPARTMENT OF TRANSPORTATION</b>	<b>US 45 CROSS SECTIONS</b> SCALE: 1"=10'H; 1"=5' V SHEET NO. 26 OF 110 SHEETS STA. 309+00.00 TO STA. 309+39.87			F.A.P. RTE.	SECTION	COUNTY	TOTAL SHEETS	SHEET NO.
D160M62-SHT-XSSHT01.dgn		DRAWN - JCL	REVISED -					330	103R-5	COOK	778	657
		PLOT SCALE = 20.0000" / in.	REVISIED -					<b>XS-US45-26</b> CONTRACT NO. 60M62				
		PLOT DATE = 3/12/2013	REVISIED -									ILLINOIS FED. AID PROJECT

DATE	
BY	
FINISHED SURVEY	
PLOTTED	
NOTE BOOK	
AREAS CHECKED	



STAGE 1 EARTH EXCAVATION 4.1 SO FT  
 UNSUITABLE 261.2 SO FT  
 EMBANKMENT 552.4 SO FT  
 AGG SUBGRADE IMPROVE 0.0 SO FT

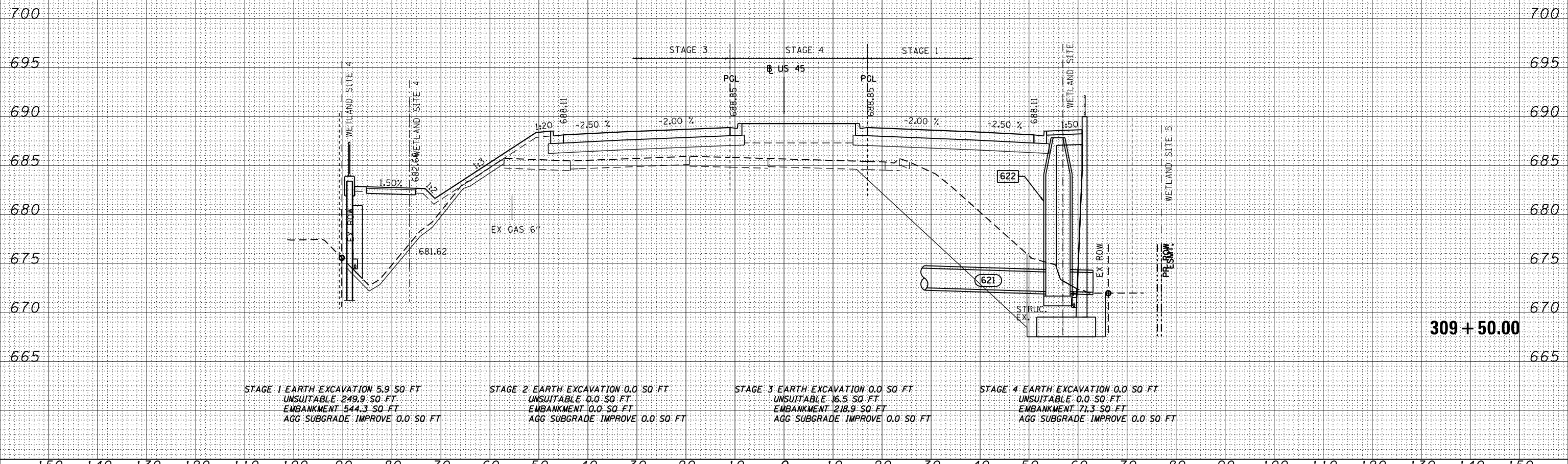
STAGE 2 EARTH EXCAVATION 0.0 SO FT  
 UNSUITABLE 0.0 SO FT  
 EMBANKMENT 0.0 SO FT  
 AGG SUBGRADE IMPROVE 0.0 SO FT

STAGE 3 EARTH EXCAVATION 0.0 SO FT  
 UNSUITABLE 16.0 SO FT  
 EMBANKMENT 222.5 SO FT  
 AGG SUBGRADE IMPROVE 0.0 SO FT

STAGE 4 EARTH EXCAVATION 0.0 SO FT  
 UNSUITABLE 0.0 SO FT  
 EMBANKMENT 78.6 SO FT  
 AGG SUBGRADE IMPROVE 0.0 SO FT

310 + 00.00

DATE	
BY	
ORIGINAL SURVEY	
PLOTTED	
NOTE BOOK	
AREAS CHECKED	



STAGE 1 EARTH EXCAVATION 5.9 SO FT  
 UNSUITABLE 249.9 SO FT  
 EMBANKMENT 544.3 SO FT  
 AGG SUBGRADE IMPROVE 0.0 SO FT

STAGE 2 EARTH EXCAVATION 0.0 SO FT  
 UNSUITABLE 0.0 SO FT  
 EMBANKMENT 0.0 SO FT  
 AGG SUBGRADE IMPROVE 0.0 SO FT

STAGE 3 EARTH EXCAVATION 0.0 SO FT  
 UNSUITABLE 16.5 SO FT  
 EMBANKMENT 218.9 SO FT  
 AGG SUBGRADE IMPROVE 0.0 SO FT

STAGE 4 EARTH EXCAVATION 0.0 SO FT  
 UNSUITABLE 0.0 SO FT  
 EMBANKMENT 71.3 SO FT  
 AGG SUBGRADE IMPROVE 0.0 SO FT

309 + 50.00

100 S. WACKER DR.  
 SUITE 200  
 CHICAGO, IL 60606  
 TEL (312) 939-1000  
 FAX (312) 939-4098

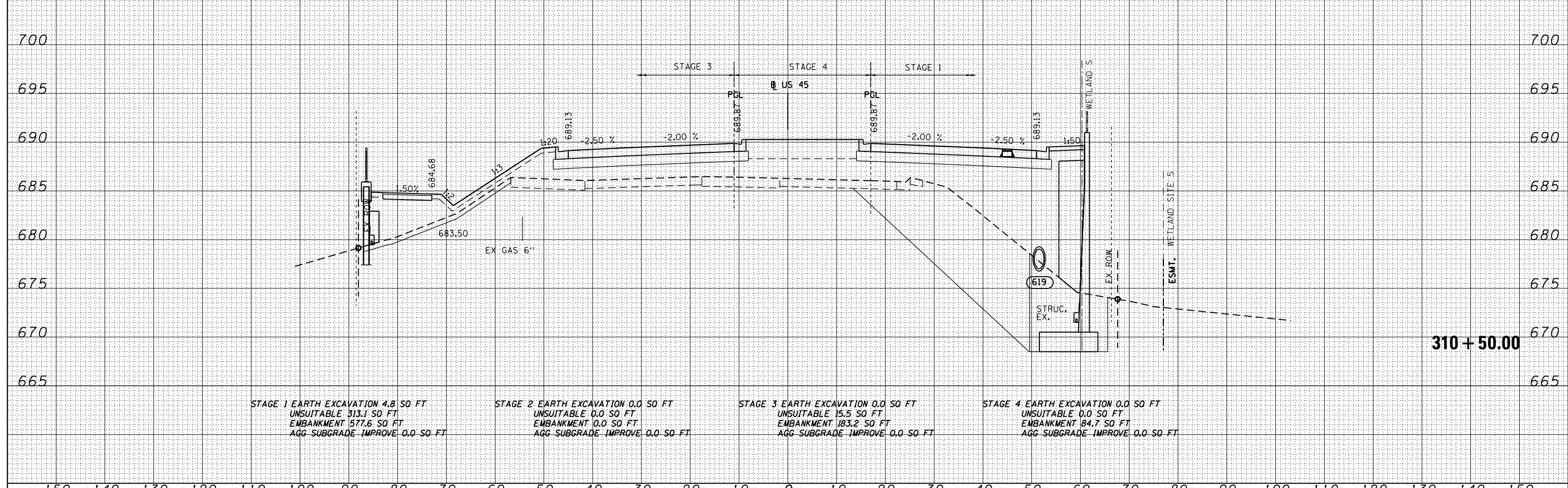
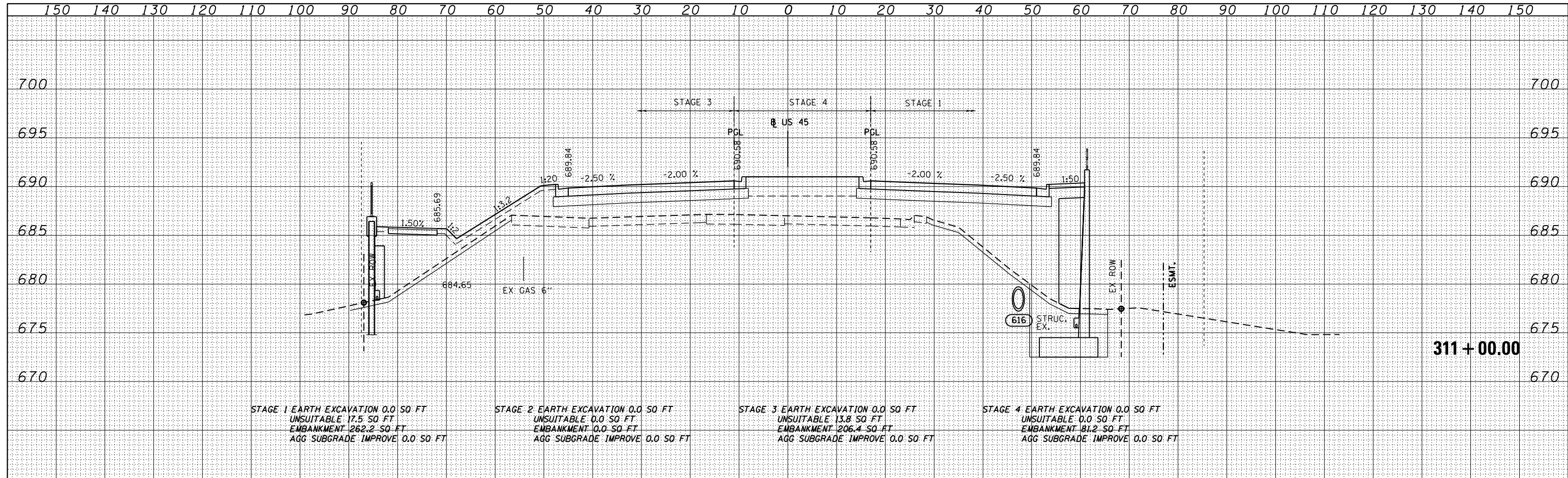


FILE NAME = D160M62-SHT-XSSHT01.dgn	USER NAME = Anthony.Plutz	DESIGNED - JCL	REVISED -	<b>STATE OF ILLINOIS</b> <b>DEPARTMENT OF TRANSPORTATION</b>	<b>US 45 CROSS SECTIONS</b> SECTION 103R-5 COUNTY COOK TOTAL SHEETS 778 SHEET NO. 658 <b>XS-US45-27</b> CONTRACT NO. 60M62 ILLINOIS FED. AID PROJECT		
PLOT SCALE = 20.0000' / in.	CHECKED - MJT	REVISED -	REVISED -				
PLOT DATE = 3/12/2013	DATE - 03/13/13	REVISED -	REVISED -				
SCALE: 1"=10'H; 1"=5'V SHEET NO. 27 OF 110 SHEETS STA. 309+50.00 TO STA. 310+00.00							

DATE	
BY	
SURVEYED	
PLOTTED	
TEMPLATE	
AREAS	
CHECKED	
NO.	

DATE	
BY	
SURVEYED	
PLOTTED	
TEMPLATE	
AREAS	
CHECKED	
NO.	

100 S. WACKER DR.  
 CHICAGO, IL 60606  
 TEL (312) 939-1000  
 FAX (312) 939-4198

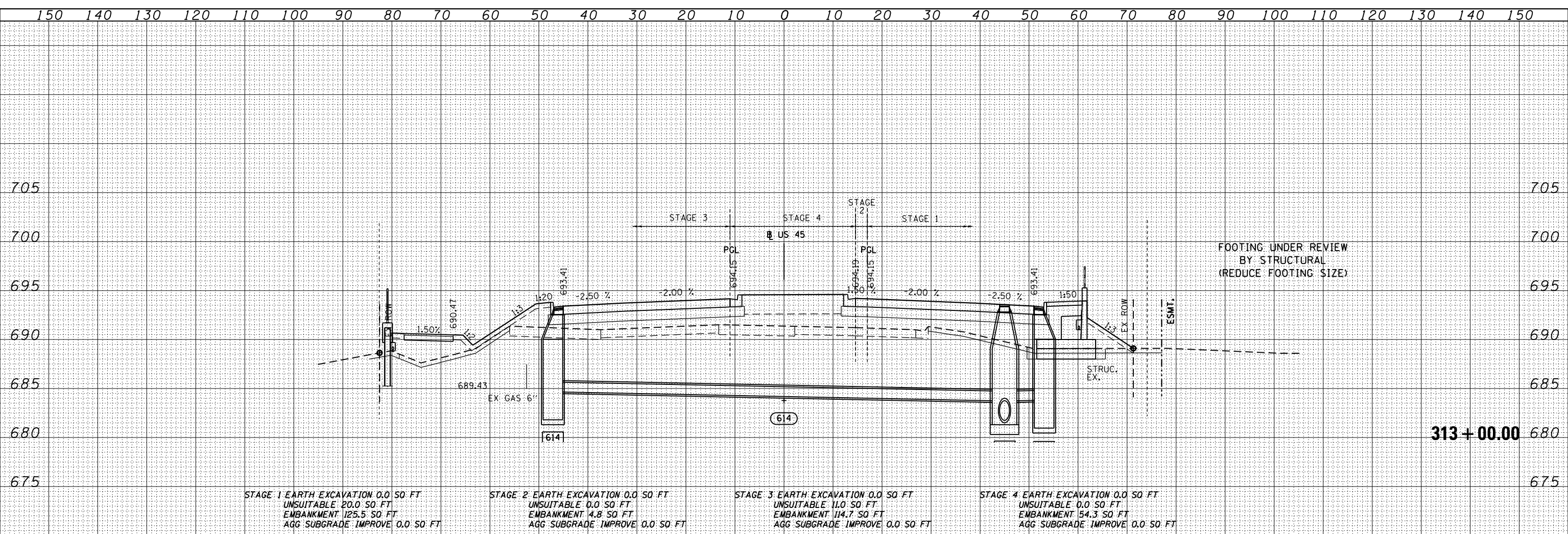


FILE NAME = D160M62-SHT-XSSHT01.dgn	USER NAME = Anthony.Plutz	DESIGNED - JCL	REVISD -	<b>STATE OF ILLINOIS</b> <b>DEPARTMENT OF TRANSPORTATION</b>	<b>US 45 CROSS SECTIONS</b>			F.A.P. RTE. 330	SECTION 103R-5	COUNTY COOK	TOTAL SHEETS 778	SHEET NO. 659
PLOT SCALE = 20.0000' / in.	CHECKED - MJT	REVISD -	REVISD -		SCALE: 1"=10'H; 1"=5' V	SHEET NO. 28 OF 110 SHEETS	STA. 310+50.00 TO STA. 311+00.00	<b>XS-US45-28</b>		CONTRACT NO. 60M62		
PLOT DATE = 3/12/2013	DATE - 03/13/13	REVISD -	REVISD -		ILLINOIS FED. AID PROJECT							

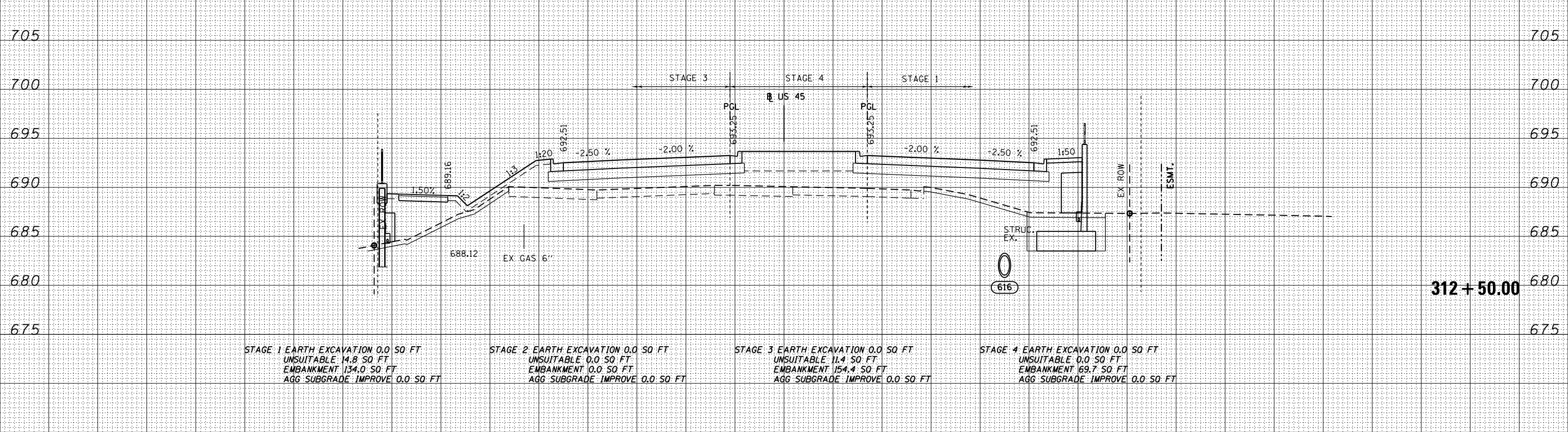




DATE	
BY	
FINISHED SURVEY	
PLOTTED	
TEMPLATE	
NOTE BOOK	
AREAS CHECKED	



DATE	
BY	
ORIGINAL SURVEY	
PLOTTED	
TEMPLATE	
NOTE BOOK	
AREAS CHECKED	



100 S. WACKER DR.  
CHICAGO, IL 60606  
TEL 312/939-1000  
FAX 312/939-4198



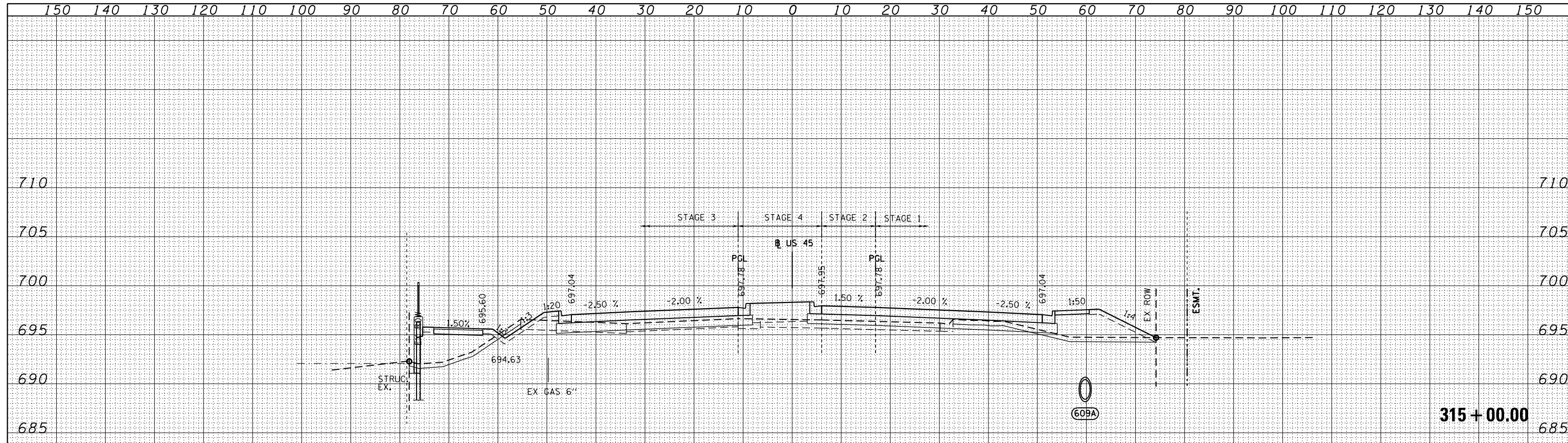
FILE NAME = D160M62-SHT-XSST01.dgn	USER NAME = Anthony.Plutz	DESIGNED - JCL	REVISED -	<b>STATE OF ILLINOIS</b> <b>DEPARTMENT OF TRANSPORTATION</b>	<b>US 45 CROSS SECTIONS</b> -			F.A.P. RTE. 330	SECTION 103R-5	COUNTY COOK	TOTAL SHEETS 778	SHEET NO. 661
PLOT SCALE = 20.0000' / in.	CHECKED - MJT	REVISED -	SCALE: 1"=10'H; 1"=5'V					SHEET NO. 30 OF 110 SHEETS	STA. 312+50.00 TO STA. 313+00.00	<b>XS-US45-30</b>		CONTRACT NO. 60M62
PLOT DATE = 3/12/2013	DATE - 03/13/13	REVISED -	ILLINOIS FED. AID PROJECT									



DATE	
BY	
SURVEYED	
PLOTTED	
TEMPLATE	
AREAS	
CHECKED	
NO.	

DATE	
BY	
SURVEYED	
PLOTTED	
TEMPLATE	
AREAS	
CHECKED	
NO.	

100 S. WACKER DR.  
 SUITE 200  
 CHICAGO, IL 60606  
 TEL 312/939-4000  
 FAX 312/939-4198



STAGE 1 EARTH EXCAVATION 6.1 SQ FT  
 UNSUITABLE 19.0 SQ FT  
 EMBANKMENT 47.2 SQ FT  
 AGG SUBGRADE IMPROVE 0.0 SQ FT

STAGE 2 EARTH EXCAVATION 0.0 SQ FT  
 UNSUITABLE 0.0 SQ FT  
 EMBANKMENT 4.7 SQ FT  
 AGG SUBGRADE IMPROVE 0.0 SQ FT

STAGE 3 EARTH EXCAVATION 4.7 SQ FT  
 UNSUITABLE 9.4 SQ FT  
 EMBANKMENT 49.4 SQ FT  
 AGG SUBGRADE IMPROVE 0.0 SQ FT

STAGE 4 EARTH EXCAVATION 0.0 SQ FT  
 UNSUITABLE 0.0 SQ FT  
 EMBANKMENT 8.8 SQ FT  
 AGG SUBGRADE IMPROVE 0.0 SQ FT



STAGE 1 EARTH EXCAVATION 1.5 SQ FT  
 UNSUITABLE 19.6 SQ FT  
 EMBANKMENT 57.4 SQ FT  
 AGG SUBGRADE IMPROVE 0.0 SQ FT

STAGE 2 EARTH EXCAVATION 0.0 SQ FT  
 UNSUITABLE 0.0 SQ FT  
 EMBANKMENT 8.2 SQ FT  
 AGG SUBGRADE IMPROVE 0.0 SQ FT

STAGE 3 EARTH EXCAVATION 3.0 SQ FT  
 UNSUITABLE 9.7 SQ FT  
 EMBANKMENT 50.5 SQ FT  
 AGG SUBGRADE IMPROVE 0.0 SQ FT

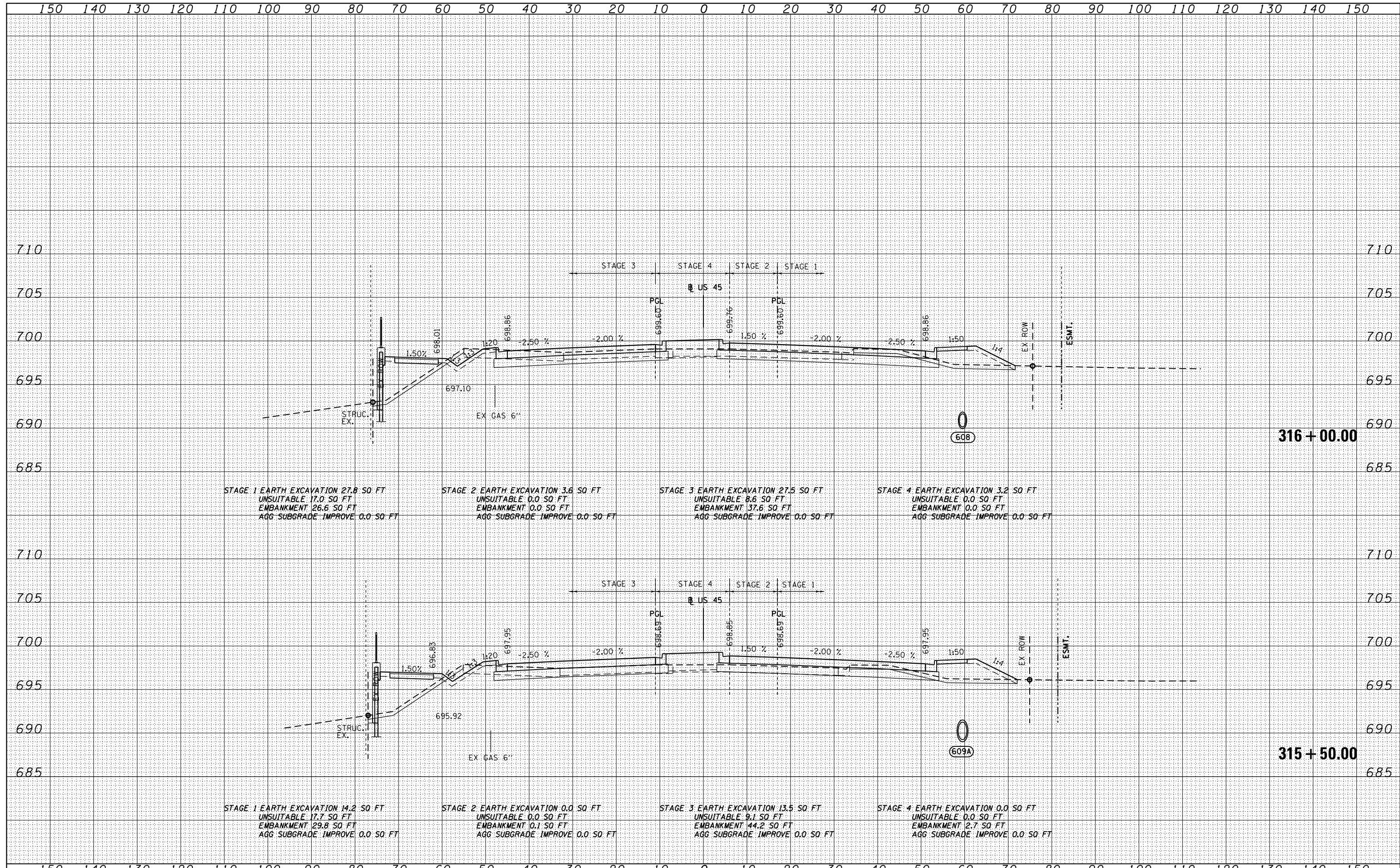
STAGE 4 EARTH EXCAVATION 0.0 SQ FT  
 UNSUITABLE 0.0 SQ FT  
 EMBANKMENT 14.4 SQ FT  
 AGG SUBGRADE IMPROVE 0.0 SQ FT

FILE NAME = D:\60M62-SHT-XSSHT01.dgn	USER NAME = Anthony.Plutz	DESIGNED - JCL	REVISD -	<b>STATE OF ILLINOIS</b> <b>DEPARTMENT OF TRANSPORTATION</b>	<b>US 45 CROSS SECTIONS</b> -		F.A.P. RTE. 330	SECTION 103R-5	COUNTY COOK	TOTAL SHEETS 778	SHEET NO. 663
PLOT SCALE = 20.0000' / in.	CHECKED - MJT	REVISD -	SCALE: 1"=10'H; 1"=5' V				SHEET NO. 32 OF 110 SHEETS	STA. 314+50.00 TO STA. 315+00.00	<b>XS-US45-32</b>		CONTRACT NO. 60M62
PLOT DATE = 3/12/2013	DATE - 03/13/13	REVISD -	ILLINOIS FED. AID PROJECT								

DATE	
BY	
FINISHED SURVEY	
PLOTTED	
NOTE BOOK	
AREAS CHECKED	

DATE	
BY	
ORIGINAL SURVEY	
PLOTTED	
NOTE BOOK	
AREAS CHECKED	

100 S. WACKER DR.  
 CHICAGO, IL 60606  
 TEL (312) 939-1000  
 FAX (312) 939-4198



FILE NAME = D160M62-SHT-XSSHT01.dgn	USER NAME = Anthony.Plutz	DESIGNED - JCL	REVISED -	<b>STATE OF ILLINOIS</b> <b>DEPARTMENT OF TRANSPORTATION</b>	<b>US 55 CROSS SECTIONS</b> SCALE: 1"=10'H; 1"=5'V SHEET NO. 33 OF 110 SHEETS STA. 315+50.00 TO STA. 316+00.00			F.A.P. RTE. 330	SECTION 103R-5	COUNTY COOK	TOTAL SHEETS 778	SHEET NO. 664
PLOT SCALE = 20.0000" / in.	CHECKED - MJT	REVISED -	XS-US45-33					CONTRACT NO. 60M62				
PLOT DATE = 3/12/2013	DATE - 03/13/13	REVISED -	ILLINOIS FED. AID PROJECT									





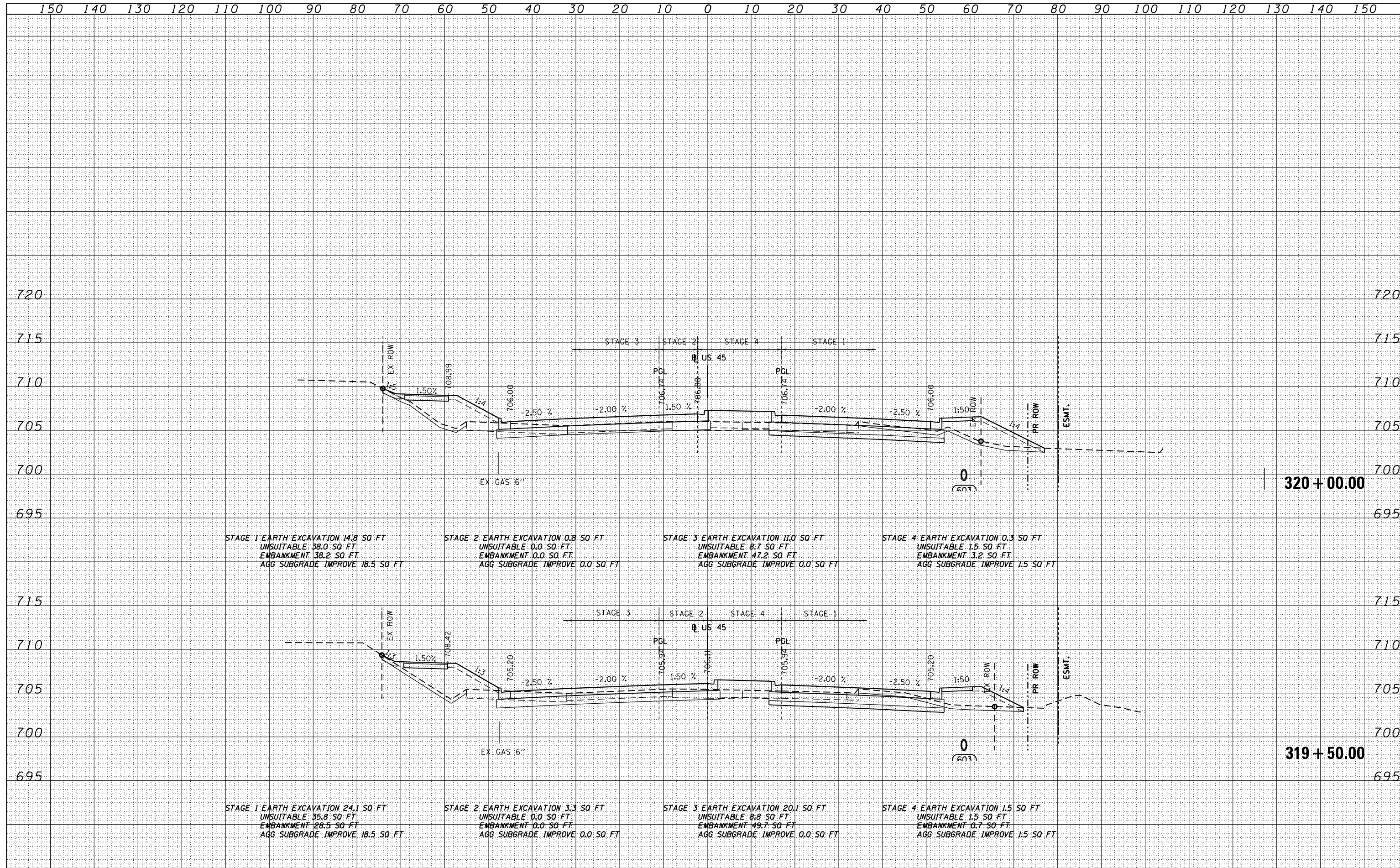




DATE	
BY	
SURVEYED	
PLOTTED	
TEMPLATE	
AREAS	
CHECKED	
NO.	

DATE	
BY	
SURVEYED	
PLOTTED	
TEMPLATE	
AREAS	
CHECKED	
NO.	

100 S. WACKER DR.  
 CHICAGO, IL 60606  
 TEL 312/939-1000  
 FAX 312/939-4198



FILE NAME = D160M62-SHT-XSSH01.dgn

USER NAME = Anthony.Plutz	DESIGNED - JCL	REVISD -
	DRAWN - JCL	REVISD -
PLOT SCALE = 20.0000' / in.	CHECKED - MJT	REVISD -
PLOT DATE = 3/12/2013	DATE - 03/13/13	REVISD -

**STATE OF ILLINOIS  
 DEPARTMENT OF TRANSPORTATION**

**US 55 CROSS SECTIONS**

SCALE: 1"=10'H; 1"=5' V SHEET NO. 37 OF 110 SHEETS STA. 319+50.00 TO STA. 320+00.00

F.A.P. RTE.	SECTION	COUNTY	TOTAL SHEETS	SHEET NO.
330	103R-5	COOK	778	668
XS-US45-37			CONTRACT NO. 60M62	
ILLINOIS FED. AID PROJECT				



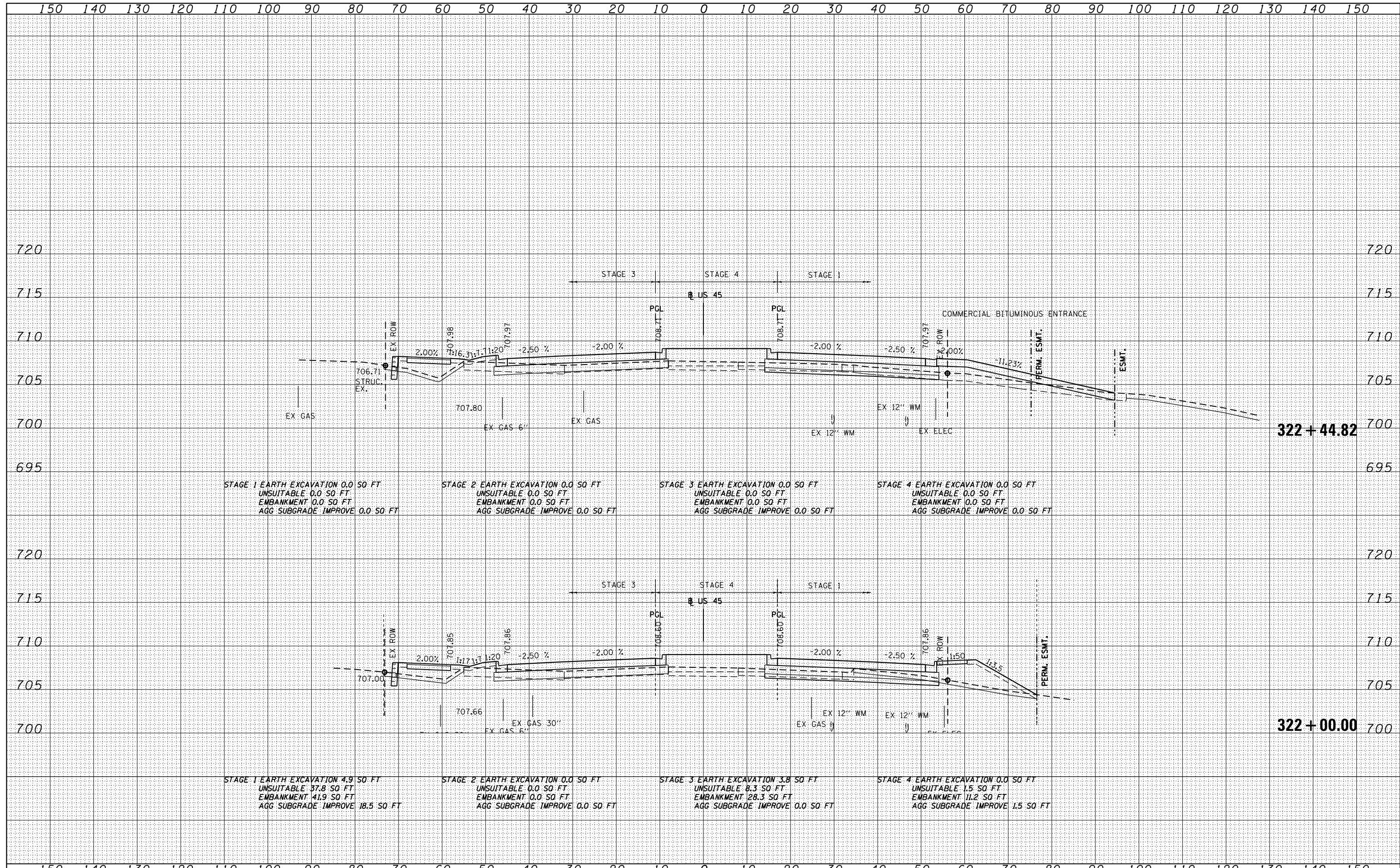




DATE	
BY	
FINISHED SURVEY	
PLOTTED	
TEMPLATE	
NOTE BOOK	
AREAS CHECKED	

DATE	
BY	
ORIGINAL SURVEY	
PLOTTED	
TEMPLATE	
NOTE BOOK	
AREAS CHECKED	

100 S. WACKER DR.  
 SUITE 200  
 CHICAGO, IL 60606  
 TEL (312) 939-4000  
 FAX (312) 939-4098

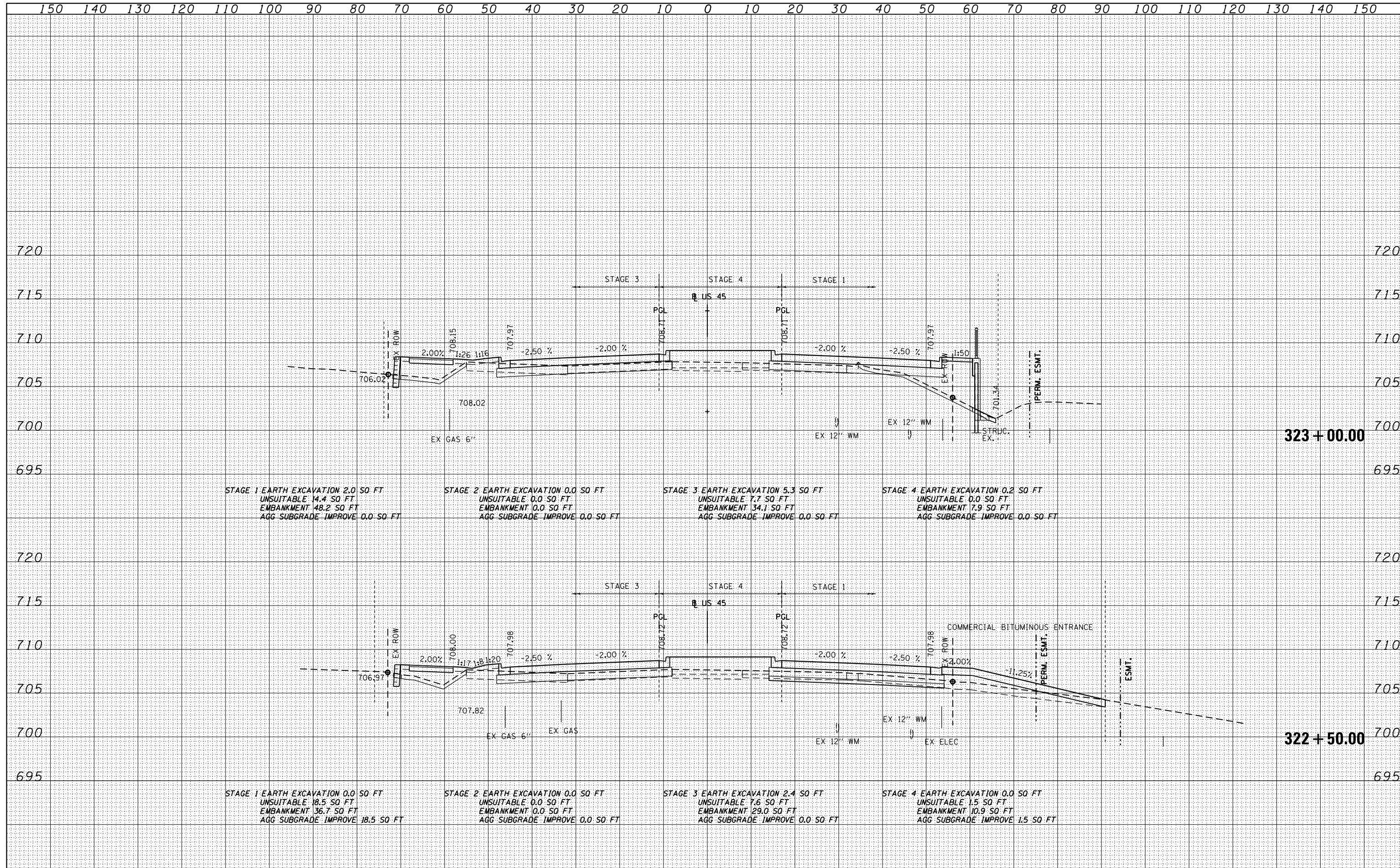


FILE NAME = D160M62-SHT-XSSHT01.dgn	USER NAME = Anthony.Plutz	DESIGNED - JCL	REVISD -	<b>STATE OF ILLINOIS</b> <b>DEPARTMENT OF TRANSPORTATION</b>	<b>US 55 CROSS SECTIONS</b>		F.A.P. RTE. 330	SECTION 103R-5	COUNTY COOK	TOTAL SHEETS 778	SHEET NO. 671	
	PLOT SCALE = 20.0000' / in.	CHECKED - MJT	REVISD -		SCALE: 1"=10'H; 1"=5'	SHEET NO. 40 OF 110 SHEETS	STA. 322+00.00 TO STA. 322+44.82	<b>XS-US45-40</b>		CONTRACT NO. 60M62		
	PLOT DATE = 3/12/2013	DATE - 03/13/13	REVISD -		ILLINOIS FED. AID PROJECT							

DATE	
BY	
FINISHED SURVEY	
PLOTTED	
NOTE BOOK	
AREAS CHECKED	

DATE	
BY	
ORIGINAL SURVEY	
PLOTTED	
NOTE BOOK	
AREAS CHECKED	

100 S. WACKER DR.  
 CHICAGO, IL 60606  
 TEL 312/939-4000  
 FAX 312/939-4098




FILE NAME = D160M62-SHT-XSSHT01.dgn	USER NAME = Anthony.Plutz	DESIGNED - JCL	REVISED -	<b>STATE OF ILLINOIS</b> <b>DEPARTMENT OF TRANSPORTATION</b> <b>US 55 CROSS SECTIONS</b> SCALE: 1"=10'H; 1"=5'V SHEET NO. 41 OF 110 SHEETS STA. 322+50.00 TO STA. 323+00.00	F.A.P. RTE. 330	SECTION 103R-5	COUNTY COOK	TOTAL SHEETS 778	SHEET NO. 672
	PLOT SCALE = 20.0000' / in.	CHECKED - MJT	REVISED -		<b>XS-US45-41</b>		CONTRACT NO. 60M62		
	PLOT DATE = 3/12/2013	DATE - 03/13/13	REVISED -		ILLINOIS FED. AID PROJECT				



DATE	
BY	
FINISHED SURVEY	
PLOTTED	
TEMPLATE	
NOTE BOOK	
AREAS CHECKED	
NO.	

DATE	
BY	
ORIGINAL SURVEY	
PLOTTED	
TEMPLATE	
NOTE BOOK	
AREAS CHECKED	
NO.	

100 S. WACKER DR.  
 CHICAGO, IL 60606  
 TEL 312/939-1000  
 FAX 312/939-4198

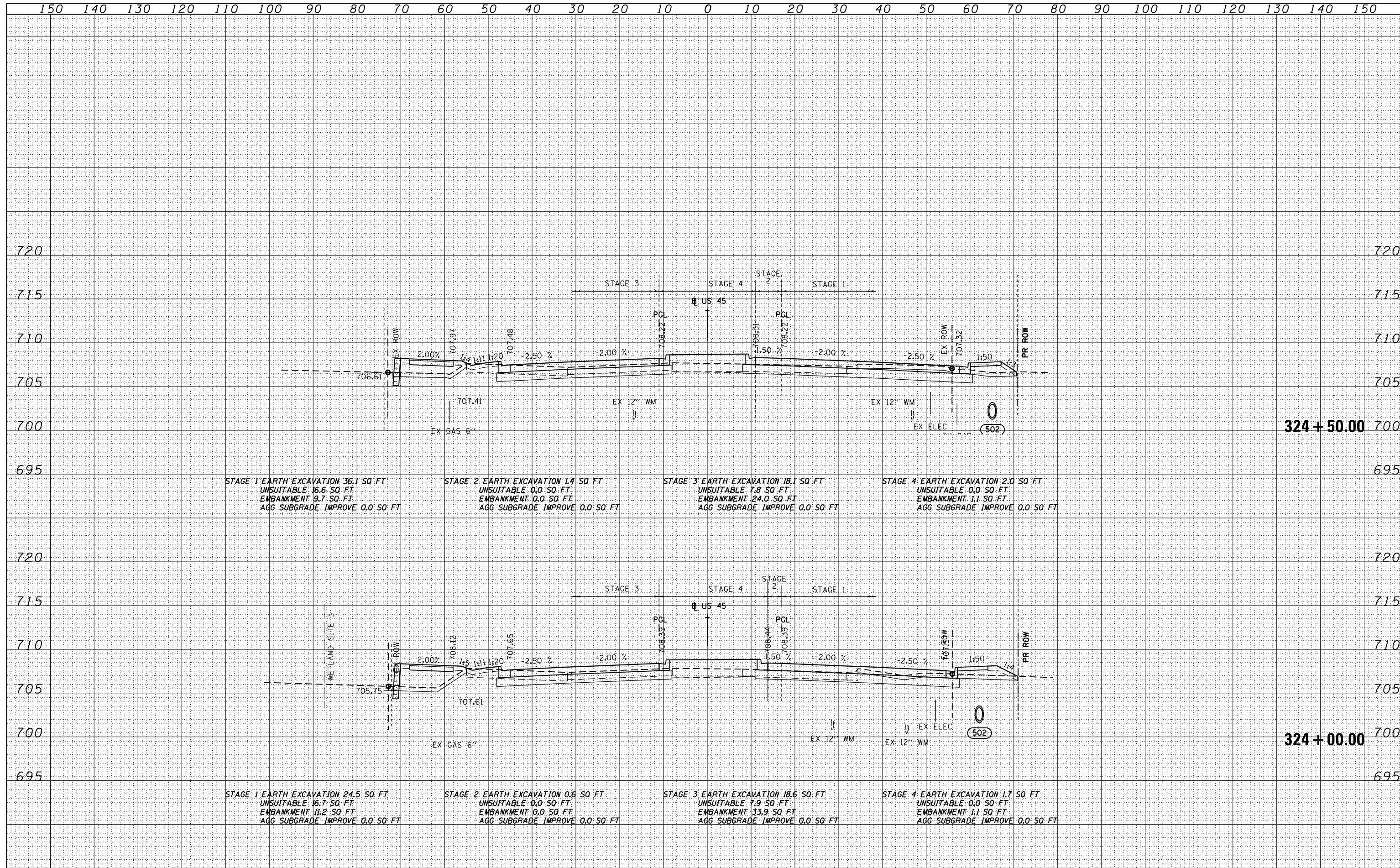


FILE NAME = D160M62-SHT-XSSHT01.dgn	USER NAME = Anthony.Plutz	DESIGNED - JCL	REVISD -	<b>STATE OF ILLINOIS</b> <b>DEPARTMENT OF TRANSPORTATION</b> <b>US 55 CROSS SECTIONS</b> SCALE: 1"=10'H, 1"=5' V SHEET NO. 42 OF 110 SHEETS STA. 323+31.00 TO STA. 323+50.00	F.A.P. RTE. 330	SECTION 103R-5	COUNTY COOK	TOTAL SHEETS 778	SHEET NO. 673	
		DRAWN - JCL	REVISD -		<b>XS-US45-42</b>		CONTRACT NO. 60M62			
		CHECKED - MJT	REVISD -		ILLINOIS FED. AID PROJECT					
		DATE - 03/13/13	REVISD -							

DATE	
BY	
FINISHED SURVEY	
PLOTTED	
NOTE BOOK	
AREAS CHECKED	

DATE	
BY	
ORIGINAL SURVEY	
PLOTTED	
NOTE BOOK	
AREAS CHECKED	

100 S. WACKER DR.  
 CHICAGO, IL 60606  
 TEL (312) 939-4000  
 FAX (312) 939-4098

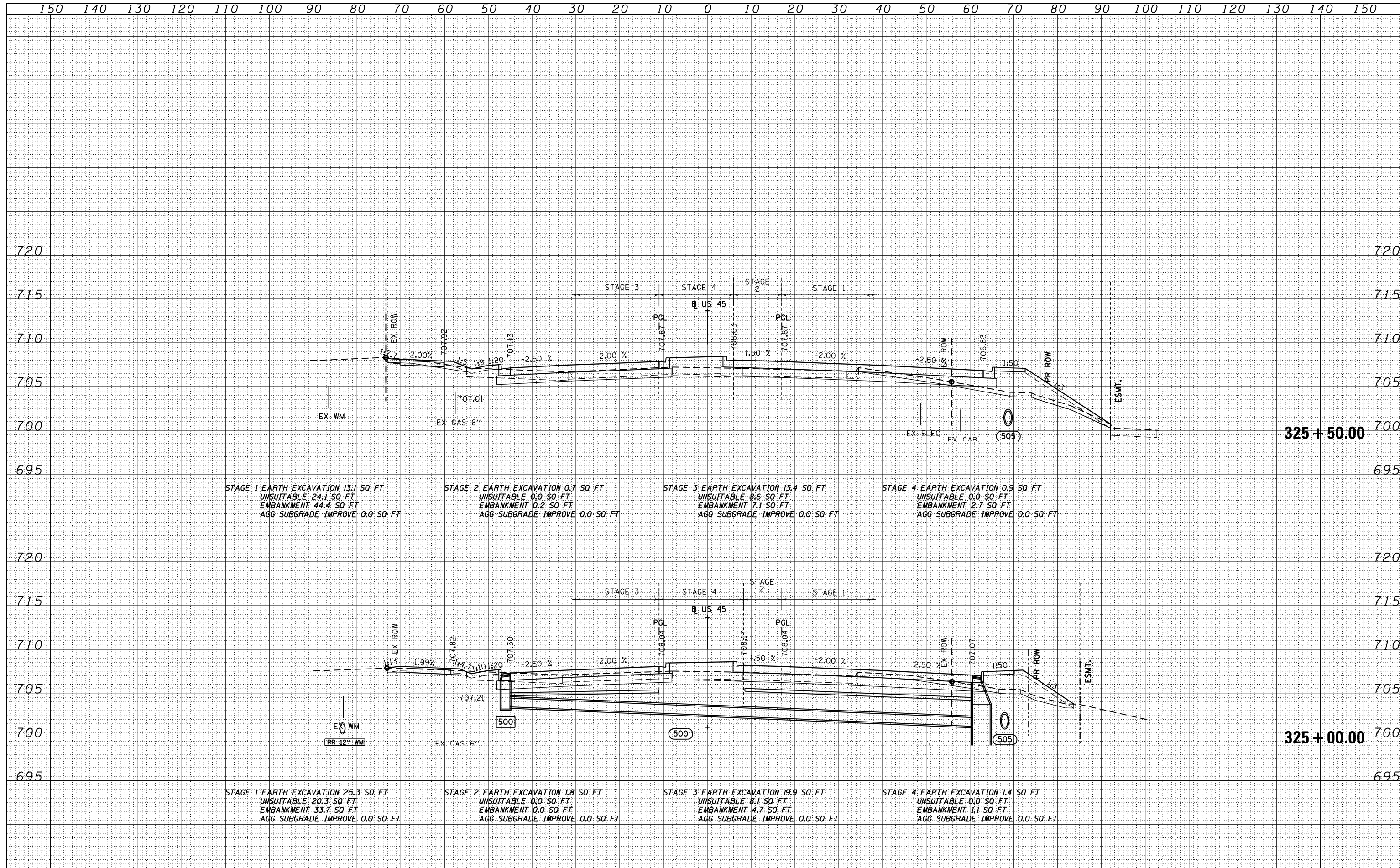


FILE NAME = D160M62-SHT-XSSHT01.dgn	USER NAME = Anthony.Plutz	DESIGNED - JCL	REVISED -	<b>STATE OF ILLINOIS</b> <b>DEPARTMENT OF TRANSPORTATION</b>	<b>US 45 CROSS SECTIONS</b> SCALE: 1"=10'H; 1"=5'V SHEET NO. 43 OF 110 SHEETS STA. 324+00.00 TO STA. 324+50.00			F.A.P. RTE. 330	SECTION 103R-5	COUNTY COOK	TOTAL SHEETS 778	SHEET NO. 674
		DRAWN - JCL	REVISED -					<b>XS-US45-43</b>		CONTRACT NO. 60M62		
		CHECKED - MJT	REVISED -					ILLINOIS FED. AID PROJECT				
		DATE - 03/13/13	REVISED -									

DATE	
BY	
FINISHED SURVEY	
PLOTTED	
TEMPLATE	
NOTE BOOK	
AREAS CHECKED	
NO.	

DATE	
BY	
ORIGINAL SURVEY	
PLOTTED	
TEMPLATE	
NOTE BOOK	
AREAS CHECKED	
NO.	

100 S. WACKER DR.  
 CHICAGO, IL 60606  
 TEL (312) 939-1000  
 FAX (312) 939-4198



FILE NAME =	USER NAME = Anthony.Plutz	DESIGNED - JCL	REVISED -	<b>STATE OF ILLINOIS</b> <b>DEPARTMENT OF TRANSPORTATION</b>	<b>US 55 CROSS SECTIONS</b> SCALE: 1"=10'H; 1"=5'V SHEET NO. 44 OF 110 SHEETS STA. 325+00.00 TO STA. 325+50.00			F.A.P. RTE.	SECTION	COUNTY	TOTAL SHEETS	SHEET NO.
D160M62-SHT-XSSHT01.dgn		DRAWN - JCL	REVISED -					330	103R-5	COOK	778	675
		CHECKED - MJT	REVISED -					<b>XS-US45-44</b>				CONTRACT NO. 60M62
		DATE - 03/13/13	REVISED -					ILLINOIS FED. AID PROJECT				



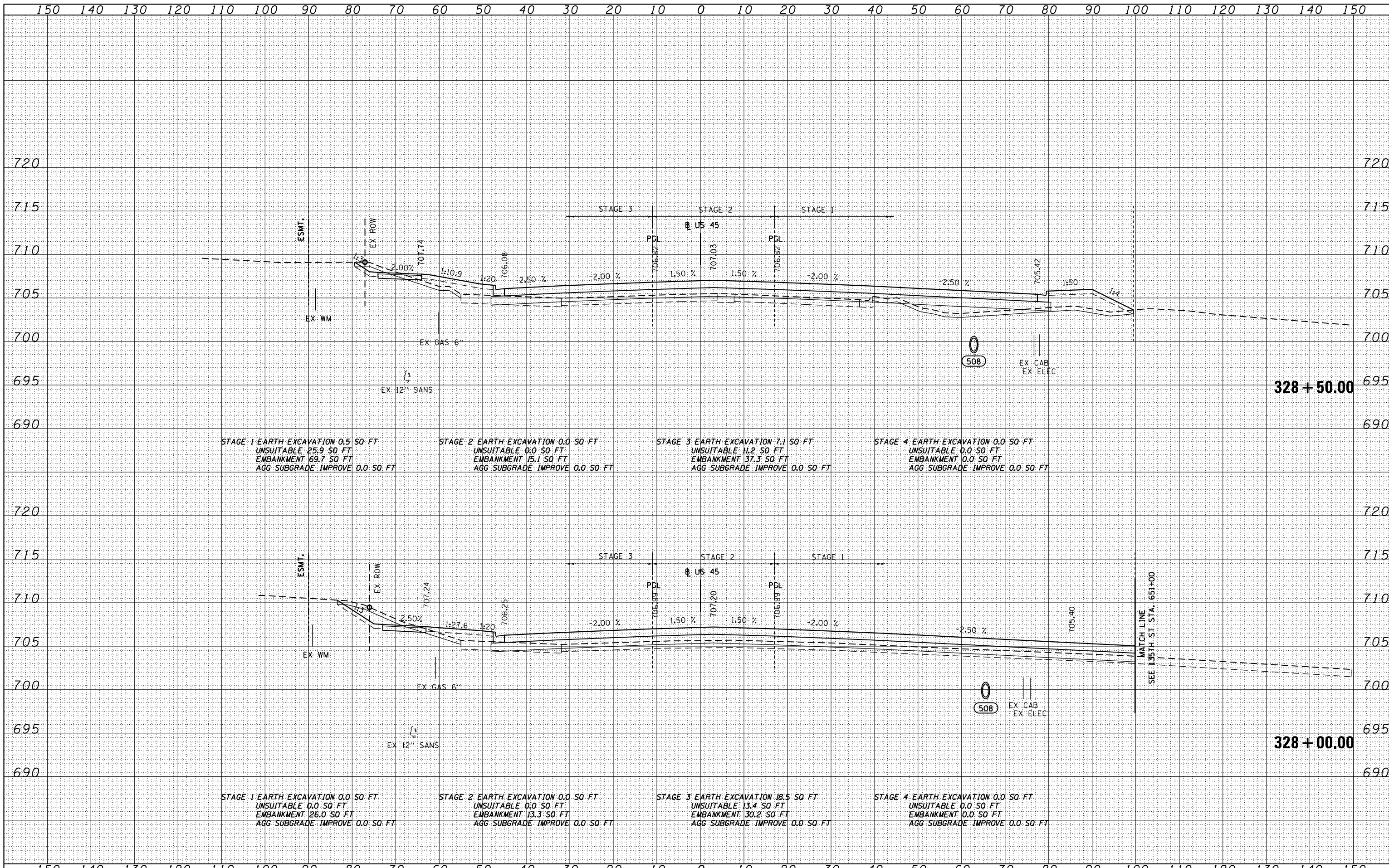




DATE	
BY	
SURVEYED	
PLOTTED	
TEMPLATE	
AREAS CHECKED	
NO.	

DATE	
BY	
ORIGINAL SURVEY	
PLOTTED	
TEMPLATE	
AREAS CHECKED	
NO.	

100 S. WACKER DR.  
 CHICAGO, IL 60606  
 TEL 312/939-1000  
 FAX 312/939-4198

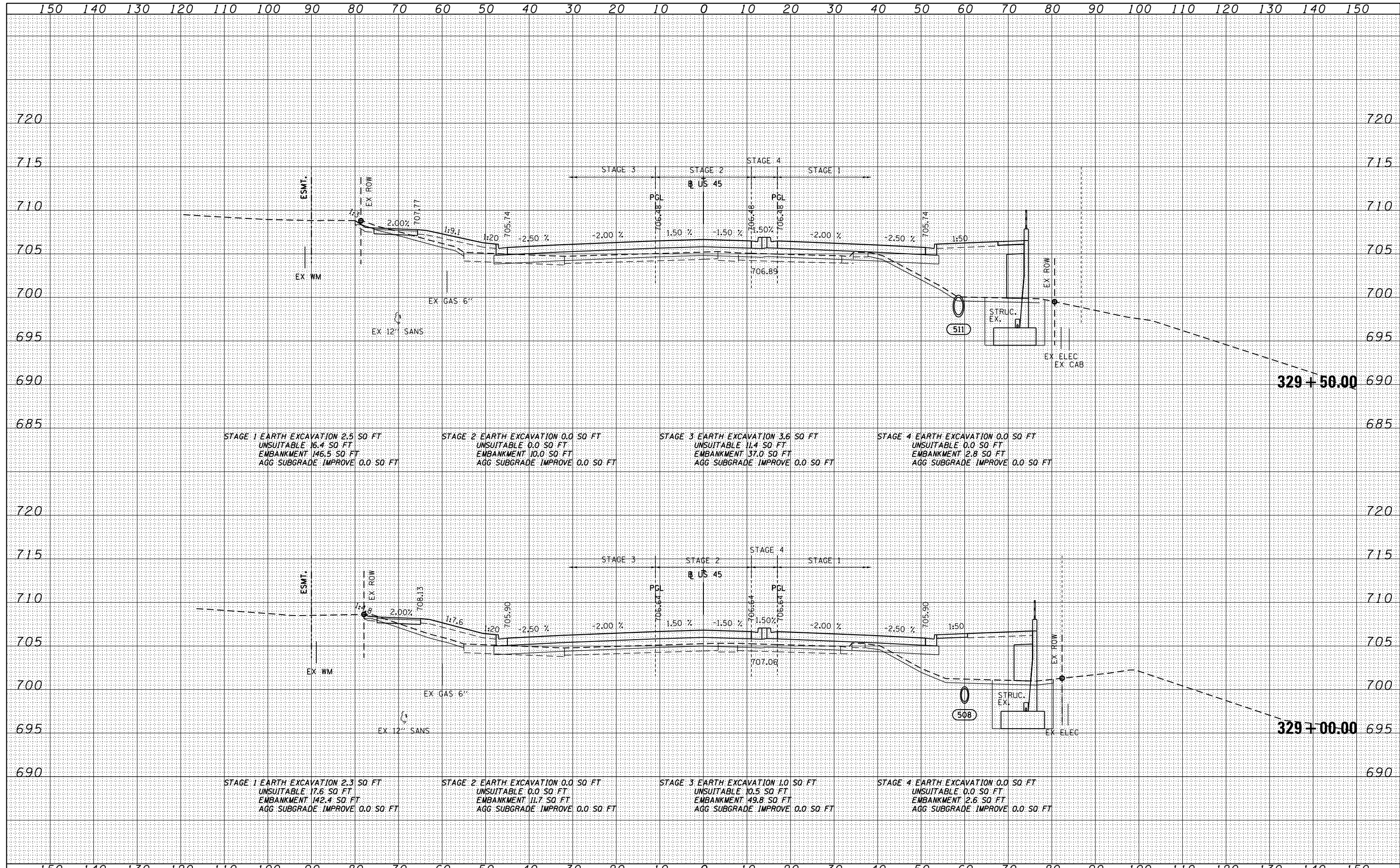


FILE NAME = D160M62-SHT-XSSH01.dgn	USER NAME = Anthony.Plutz	DESIGNED - JCL	REVISED -	<b>STATE OF ILLINOIS</b> <b>DEPARTMENT OF TRANSPORTATION</b>	<b>US 508 CROSS SECTIONS</b> SCALE: 1"=10'H; 1"=5'V SHEET NO. 47 OF 110 SHEETS STA. 328+00.00 TO STA. 328+50.00	F.A.P. RTE. 330	SECTION 103R-5	COUNTY COOK	TOTAL SHEETS 778	SHEET NO. 678
PLOT SCALE = 20.0000' / in.	CHECKED - MJT	REVISED -	<b>XS-US45-47</b>			CONTRACT NO. 60M62				
PLOT DATE = 3/12/2013	DATE - 03/13/13	REVISED -	ILLINOIS FED. AID PROJECT							

DATE	
BY	
FINISHED SURVEY	
PLOTTED	
TEMPLATE	
NOTE BOOK	
AREAS CHECKED	
NO.	

DATE	
BY	
ORIGINAL SURVEY	
PLOTTED	
TEMPLATE	
NOTE BOOK	
AREAS CHECKED	
NO.	

100 S. WACKER DR.  
 SUITE 200  
 CHICAGO, IL 60606  
 TEL 312/939-1000  
 FAX 312/939-4198



FILE NAME = D160M62-SHT-XSSHT01.dgn	USER NAME = Anthony.Plutz	DESIGNED - JCL	REVISIED -	<b>STATE OF ILLINOIS</b> <b>DEPARTMENT OF TRANSPORTATION</b>	<b>US 45 CROSS SECTIONS</b> - SCALE: 1"=10'H; 1"=5' V SHEET NO. 48 OF 110 SHEETS STA. 329+00.00 TO STA. 329+50.00	F.A.P. RTE. 330	SECTION 103R-5	COUNTY COOK	TOTAL SHEETS 778	SHEET NO. 679
PLOT SCALE = 20.0000" / in.	CHECKED - MJT	REVISIED -	<b>XS-US45-48</b>			CONTRACT NO. 60M62				
PLOT DATE = 3/12/2013	DATE - 03/13/13	REVISIED -	ILLINOIS FED. AID PROJECT							



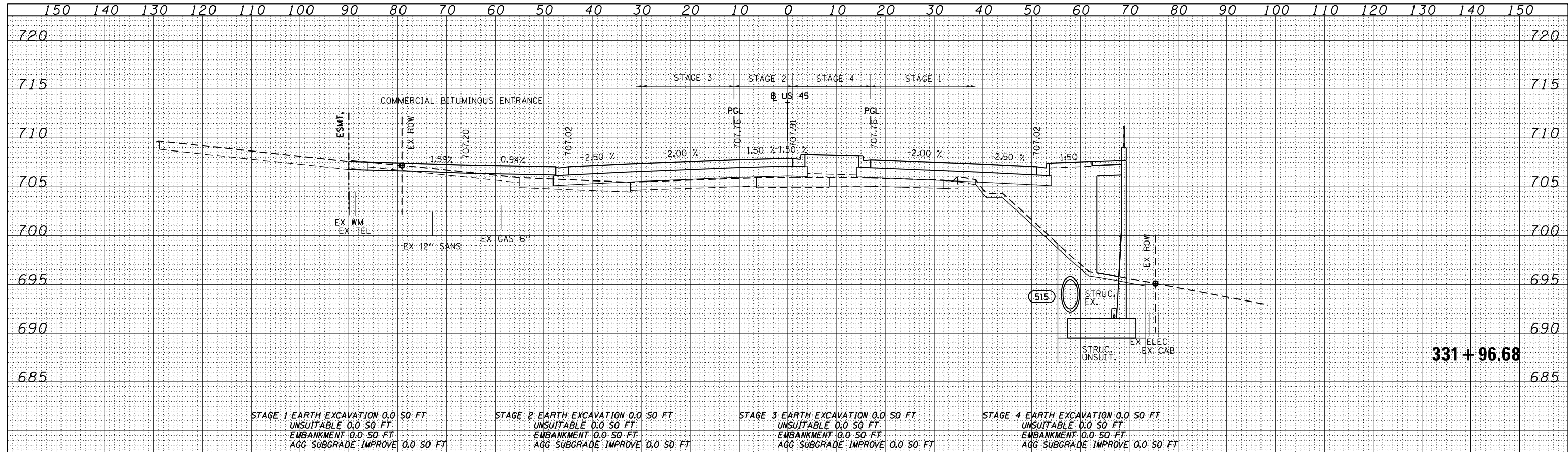




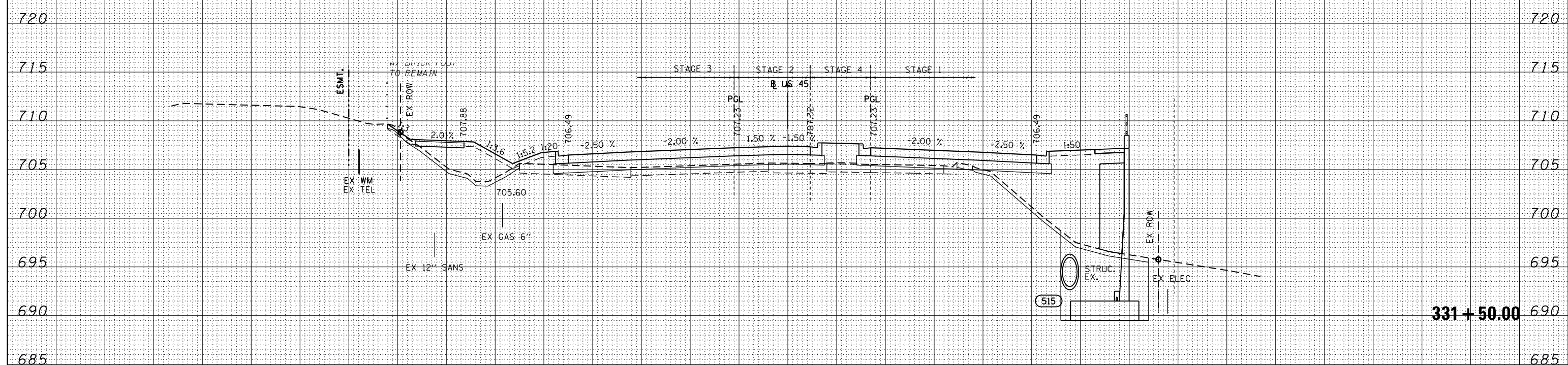
DATE	
BY	
SURVEYED	
PLOTTED	
TEMPLATE	
AREAS	
CHECKED	
NO.	

DATE	
BY	
SURVEYED	
PLOTTED	
TEMPLATE	
AREAS	
CHECKED	
NO.	

100 S. WACKER DR.  
 CHICAGO, IL 60606  
 TEL (312) 939-1000  
 FAX (312) 939-4198



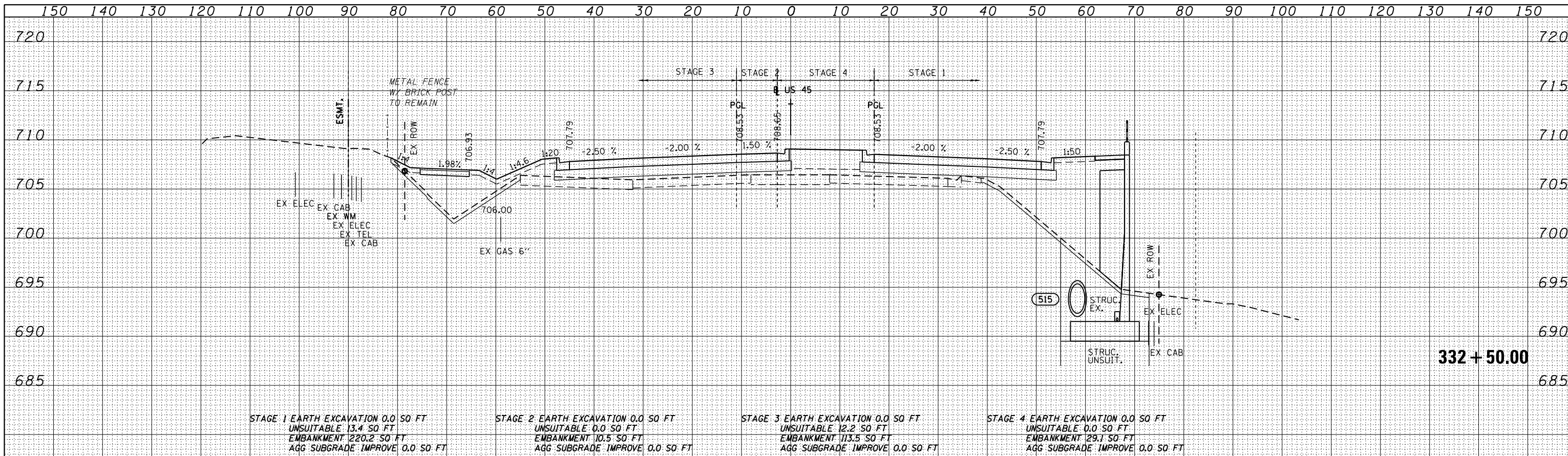
STAGE 1 EARTH EXCAVATION 0.0 SQ FT UNSUITABLE 0.0 SQ FT EMBANKMENT 0.0 SQ FT AGG SUBGRADE IMPROVE 0.0 SQ FT	STAGE 2 EARTH EXCAVATION 0.0 SQ FT UNSUITABLE 0.0 SQ FT EMBANKMENT 0.0 SQ FT AGG SUBGRADE IMPROVE 0.0 SQ FT	STAGE 3 EARTH EXCAVATION 0.0 SQ FT UNSUITABLE 0.0 SQ FT EMBANKMENT 0.0 SQ FT AGG SUBGRADE IMPROVE 0.0 SQ FT	STAGE 4 EARTH EXCAVATION 0.0 SQ FT UNSUITABLE 0.0 SQ FT EMBANKMENT 0.0 SQ FT AGG SUBGRADE IMPROVE 0.0 SQ FT
--	--	--	--



STAGE 1 EARTH EXCAVATION 0.2 SQ FT UNSUITABLE 14.3 SQ FT EMBANKMENT 194.5 SQ FT AGG SUBGRADE IMPROVE 0.0 SQ FT	STAGE 2 EARTH EXCAVATION 0.0 SQ FT UNSUITABLE 0.0 SQ FT EMBANKMENT 12.4 SQ FT AGG SUBGRADE IMPROVE 0.0 SQ FT	STAGE 3 EARTH EXCAVATION 0.6 SQ FT UNSUITABLE 12.4 SQ FT EMBANKMENT 76.8 SQ FT AGG SUBGRADE IMPROVE 0.0 SQ FT	STAGE 4 EARTH EXCAVATION 0.0 SQ FT UNSUITABLE 0.0 SQ FT EMBANKMENT 11.1 SQ FT AGG SUBGRADE IMPROVE 0.0 SQ FT
---	---	--	---

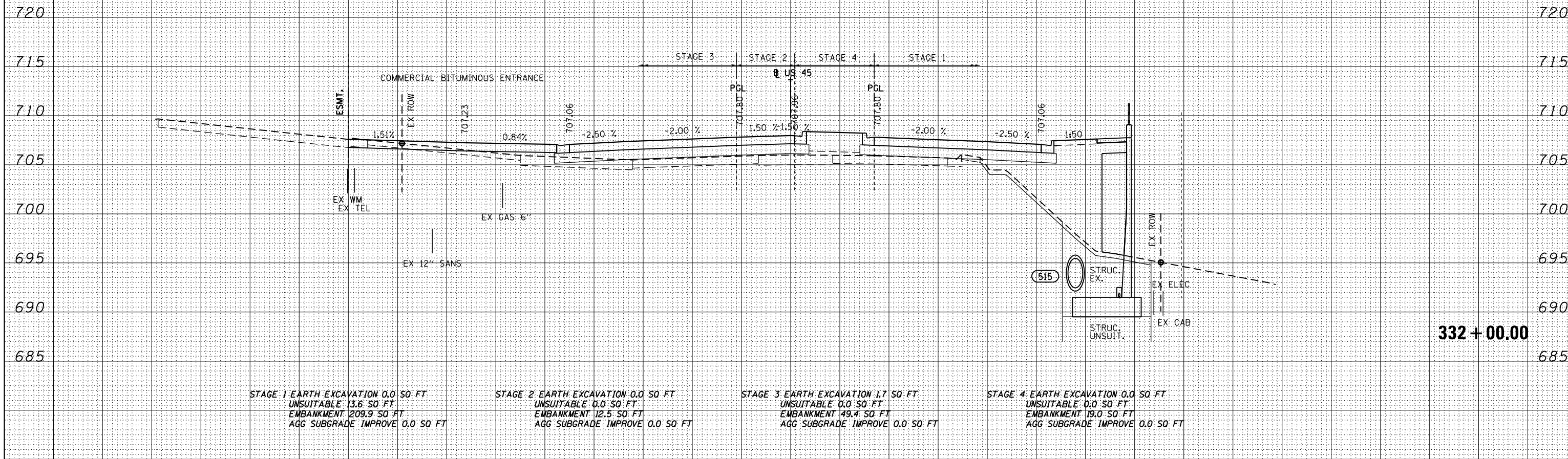
FILE NAME = D160M62-SHT-XSSHT01.dgn	USER NAME = Anthony.Plutz	DESIGNED - JCL	REVISD -	<b>STATE OF ILLINOIS</b> <b>DEPARTMENT OF TRANSPORTATION</b> <b>US 45 CROSS SECTIONS</b> SCALE: 1"=10'H; 1"=5'V SHEET NO. 51 OF 110 SHEETS STA. 331+50.00 TO STA. 331+96.68	F.A.P. RTE. 330	SECTION 103R-5	COUNTY COOK	TOTAL SHEETS 778	SHEET NO. 682
PLOT SCALE = 20.0000" / in.	CHECKED - MJT	REVISD -	<b>XS-US45-51</b>		CONTRACT NO. 60M62		ILLINOIS FED. AID PROJECT		
PLOT DATE = 3/12/2013	DATE - 03/13/13	REVISD -							

DATE	
BY	
FINISHED SURVEY	
PLOTTED	
TEMPLATE	
NOTE BOOK	
AREAS CHECKED	
NO.	



STAGE 1 EARTH EXCAVATION 0.0 SQ FT UNSUITABLE 13.4 SQ FT EMBANKMENT 220.2 SQ FT AGG SUBGRADE IMPROVE 0.0 SQ FT	STAGE 2 EARTH EXCAVATION 0.0 SQ FT UNSUITABLE 0.0 SQ FT EMBANKMENT 10.5 SQ FT AGG SUBGRADE IMPROVE 0.0 SQ FT	STAGE 3 EARTH EXCAVATION 0.0 SQ FT UNSUITABLE 12.2 SQ FT EMBANKMENT 113.5 SQ FT AGG SUBGRADE IMPROVE 0.0 SQ FT	STAGE 4 EARTH EXCAVATION 0.0 SQ FT UNSUITABLE 0.0 SQ FT EMBANKMENT 29.1 SQ FT AGG SUBGRADE IMPROVE 0.0 SQ FT
---	---	---	---

DATE	
BY	
ORIGINAL SURVEY	
PLOTTED	
TEMPLATE	
NOTE BOOK	
AREAS CHECKED	
NO.	



STAGE 1 EARTH EXCAVATION 0.0 SQ FT UNSUITABLE 13.6 SQ FT EMBANKMENT 209.9 SQ FT AGG SUBGRADE IMPROVE 0.0 SQ FT	STAGE 2 EARTH EXCAVATION 0.0 SQ FT UNSUITABLE 0.0 SQ FT EMBANKMENT 12.5 SQ FT AGG SUBGRADE IMPROVE 0.0 SQ FT	STAGE 3 EARTH EXCAVATION 1.7 SQ FT UNSUITABLE 0.0 SQ FT EMBANKMENT 49.4 SQ FT AGG SUBGRADE IMPROVE 0.0 SQ FT	STAGE 4 EARTH EXCAVATION 0.0 SQ FT UNSUITABLE 0.0 SQ FT EMBANKMENT 19.0 SQ FT AGG SUBGRADE IMPROVE 0.0 SQ FT
---	---	---	---

100 S. WACKER DR.  
 CHICAGO, IL 60606  
 TEL (312) 939-1000  
 FAX (312) 939-4198

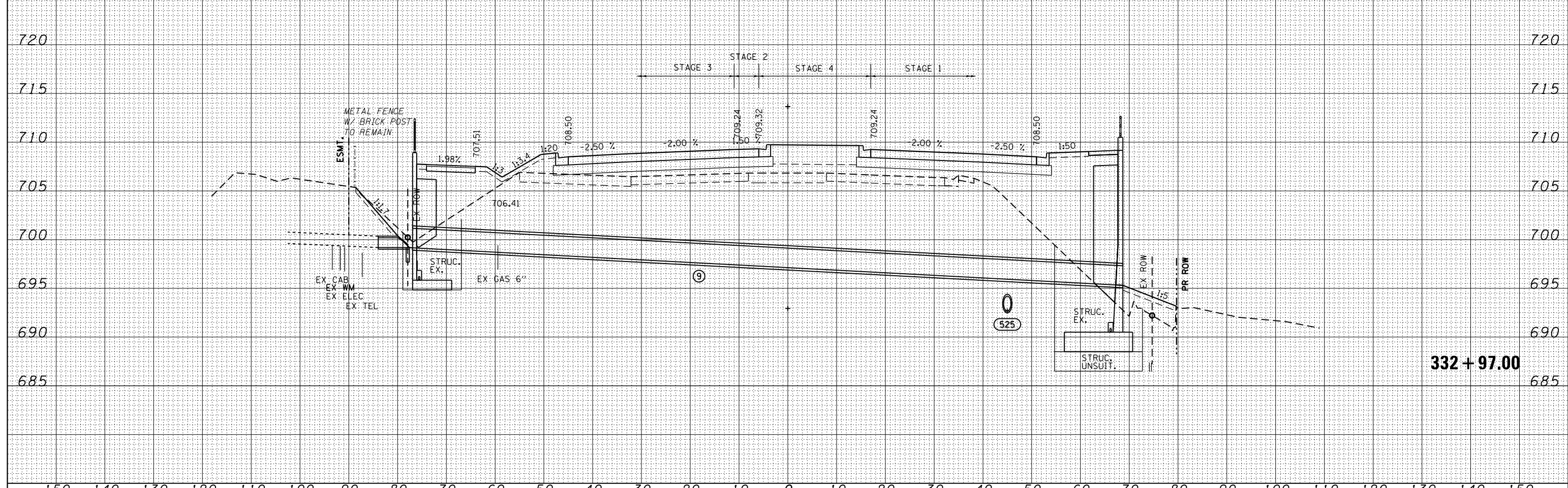
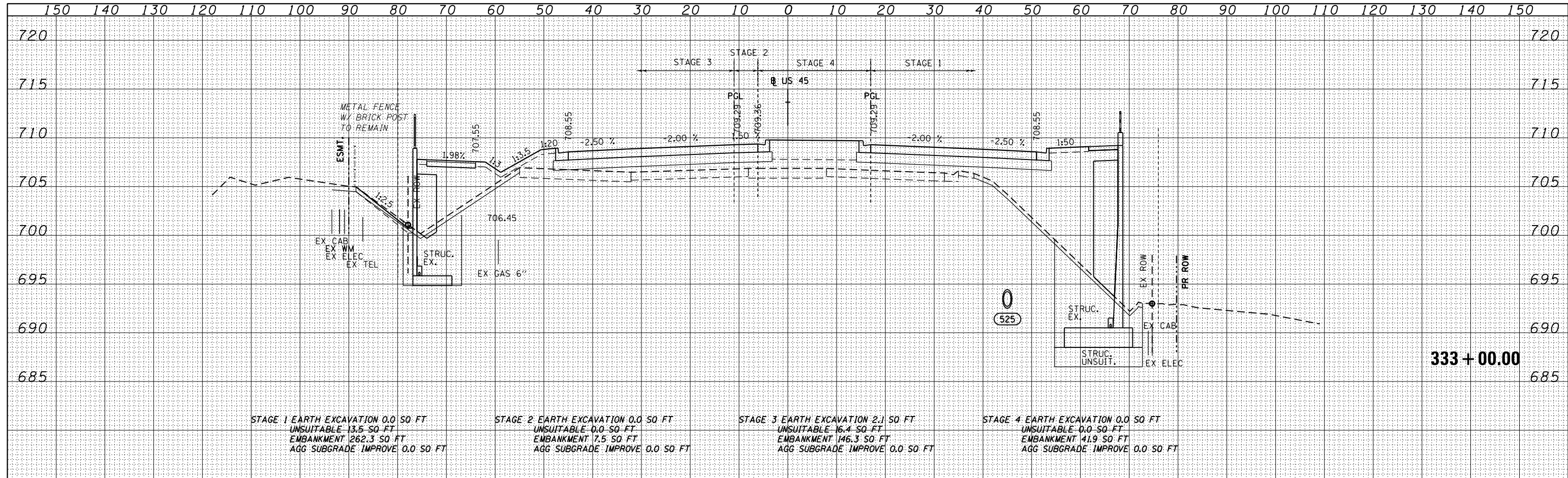


FILE NAME = D160M62-SHT-XSSHT01.dgn	USER NAME = Anthony.Plutz	DESIGNED - JCL	REVISIED -	<b>STATE OF ILLINOIS          DEPARTMENT OF TRANSPORTATION</b>	<b>US 45 CROSS SECTIONS</b>			F.A.P. RTE. 330	SECTION 103R-5	COUNTY COOK	TOTAL SHEETS 778	SHEET NO. 683	
	PLOT SCALE = 20.0000' / in.	CHECKED - MJT	REVISIED -		SCALE: 1"=10'H; 1"=5'			SHEET NO. 52 OF 110 SHEETS STA. 332+00.00 TO STA. 332+50.00			<b>XS-US45-52</b>		CONTRACT NO. 60M62
	PLOT DATE = 3/12/2013	DATE - 03/13/13	REVISIED -		ILLINOIS FED. AID PROJECT								

DATE	
BY	
FINISHED	
NO. OF SHEETS	
DATE	
BY	
FINISHED	
NO. OF SHEETS	
DATE	
BY	
FINISHED	
NO. OF SHEETS	

DATE	
BY	
FINISHED	
NO. OF SHEETS	
DATE	
BY	
FINISHED	
NO. OF SHEETS	
DATE	
BY	
FINISHED	
NO. OF SHEETS	

100 S. WACKER DR.  
 CHICAGO, IL 60606  
 TEL 312/939-4000  
 FAX 312/939-4198



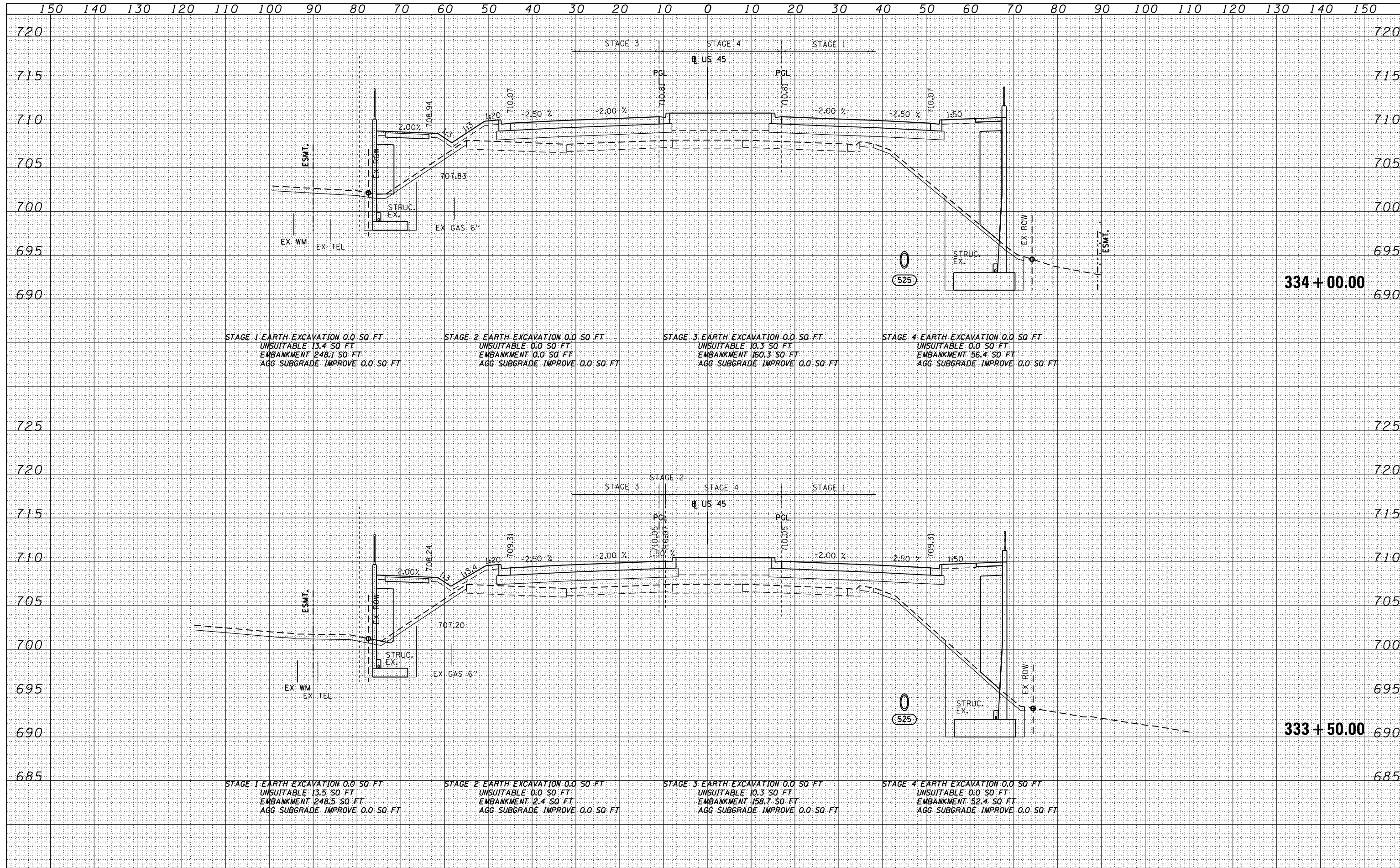
FILE NAME =	USER NAME = Anthony.Plutz	DESIGNED - JCL	REVISED -	STATE OF ILLINOIS DEPARTMENT OF TRANSPORTATION US 45 CROSS SECTIONS SCALE: 1"=10'H, 1"=5' V SHEET NO. 53 OF 110 SHEETS STA. 332+97.00 TO STA. 333+00.00	F.A.P. RTE. 330	SECTION 103R-5	COUNTY COOK	TOTAL SHEETS 778	SHEET NO. 684
D160M62-SHT-XSSH01.dgn		DRAWN - JCL	REVISED -		XS-US45-53		CONTRACT NO. 60M62		
		CHECKED - MJT	REVISED -		ILLINOIS FED. AID PROJECT				
		DATE - 03/13/13	REVISED -						



DATE	
BY	
FINISHED	
SURVEY	
PLOTTED	
TEMPLATE	
AREAS	
CHECKED	
NO.	

DATE	
BY	
ORIGINAL	
SURVEY	
PLOTTED	
TEMPLATE	
AREAS	
CHECKED	
NO.	

100 S. WACKER DR.  
 CHICAGO, IL 60606  
 TEL (312) 939-4000  
 FAX (312) 939-4198

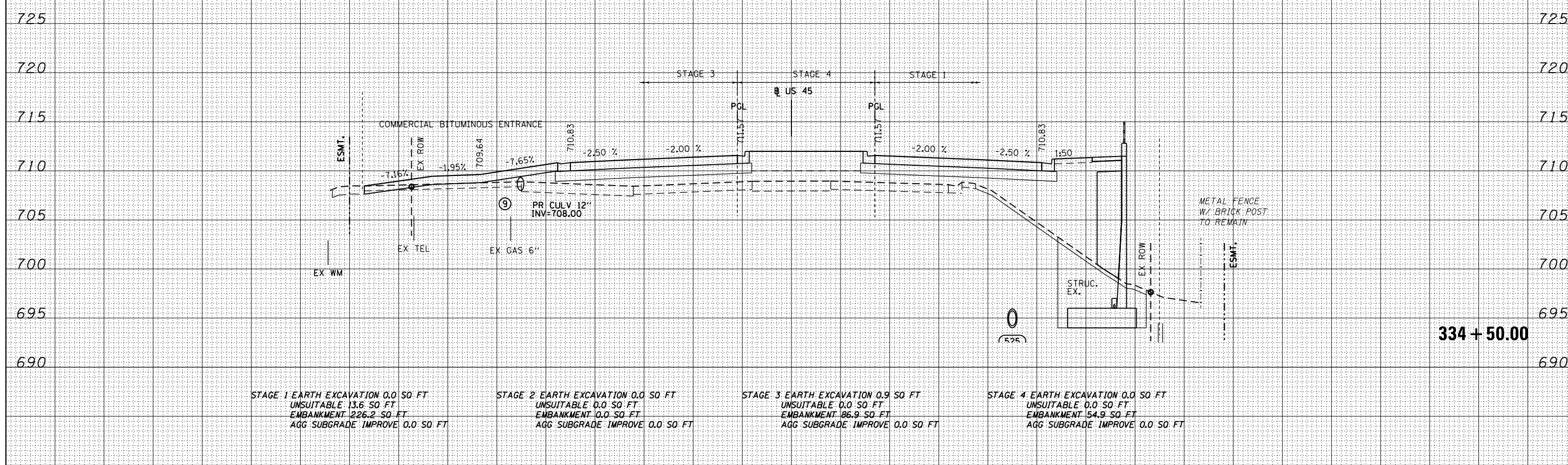
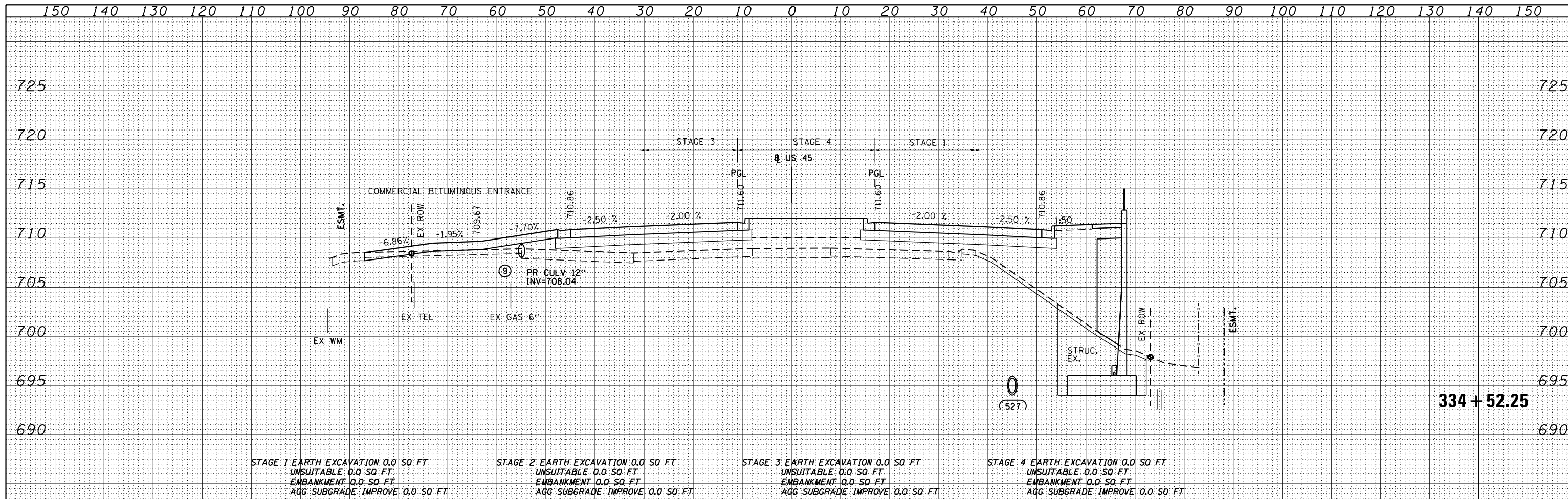


FILE NAME =	USER NAME = Anthony.Plutz	DESIGNED - JCL	REVISED -	<b>STATE OF ILLINOIS</b> <b>DEPARTMENT OF TRANSPORTATION</b> <b>US 45 CROSS SECTIONS</b> SCALE: 1"=10'H; 1"=5' V SHEET NO. 54 OF 110 SHEETS STA. 333+50.00 TO STA. 334+00.00	F.A.P. RTE.	SECTION	COUNTY	TOTAL SHEETS	SHEET NO.
D160M62-SHT-XSSHT01.dgn		DRAWN - JCL	REVISED -		330	103R-5	COOK	778	685
		PLLOT SCALE = 20.0000" / in.	CHECKED - MJT		REVISED -	<b>XS-US45-54</b>		CONTRACT NO. 60M62	
		PLLOT DATE = 3/12/2013	DATE - 03/13/13		REVISED -	ILLINOIS FED. AID PROJECT			

DATE	
BY	
SURVEYED	
PLOTTED	
TEMPLATE	
AREAS	
CHECKED	
NO.	

DATE	
BY	
SURVEYED	
PLOTTED	
TEMPLATE	
AREAS	
CHECKED	
NO.	

100 S. WACKER DR.  
 CHICAGO, IL 60606  
 TEL (312) 939-1000  
 FAX (312) 939-4198

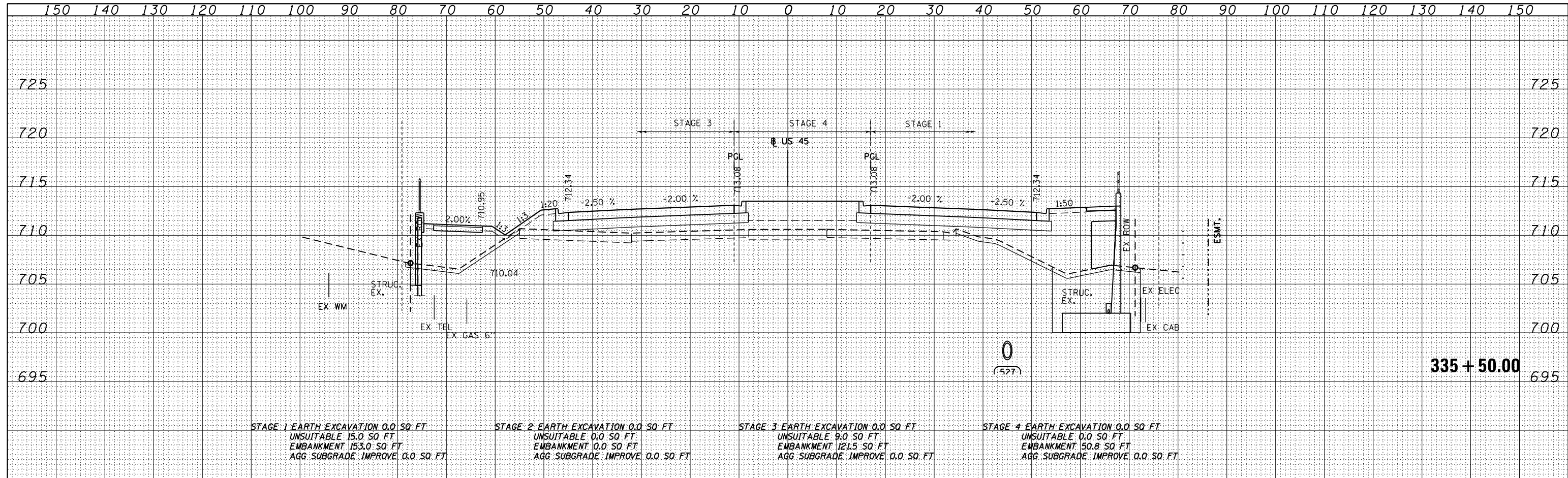


FILE NAME =	USER NAME = Anthony.Plutz	DESIGNED - JCL	REVISED -	<b>STATE OF ILLINOIS</b> <b>DEPARTMENT OF TRANSPORTATION</b>	<b>US 45 CROSS SECTIONS</b> - SCALE: 1"=10'H, 1"=5' V SHEET NO. 55 OF 110 SHEETS STA. 334+50.00 TO STA. 334+52.25	F.A.P. RTE.	SECTION	COUNTY	TOTAL SHEETS	SHEET NO.
D160M62-SHT-XSSHT01.dgn		DRAWN - JCL	REVISED -			330	103R-5	COOK	778	686
		PLOT SCALE = 20.0000" / in.	REVISIED -			<b>XS-US45-55</b>		<b>CONTRACT NO. 60M62</b>		
		PLOT DATE = 3/12/2013	REVISIED -			ILLINOIS FED. AID PROJECT				

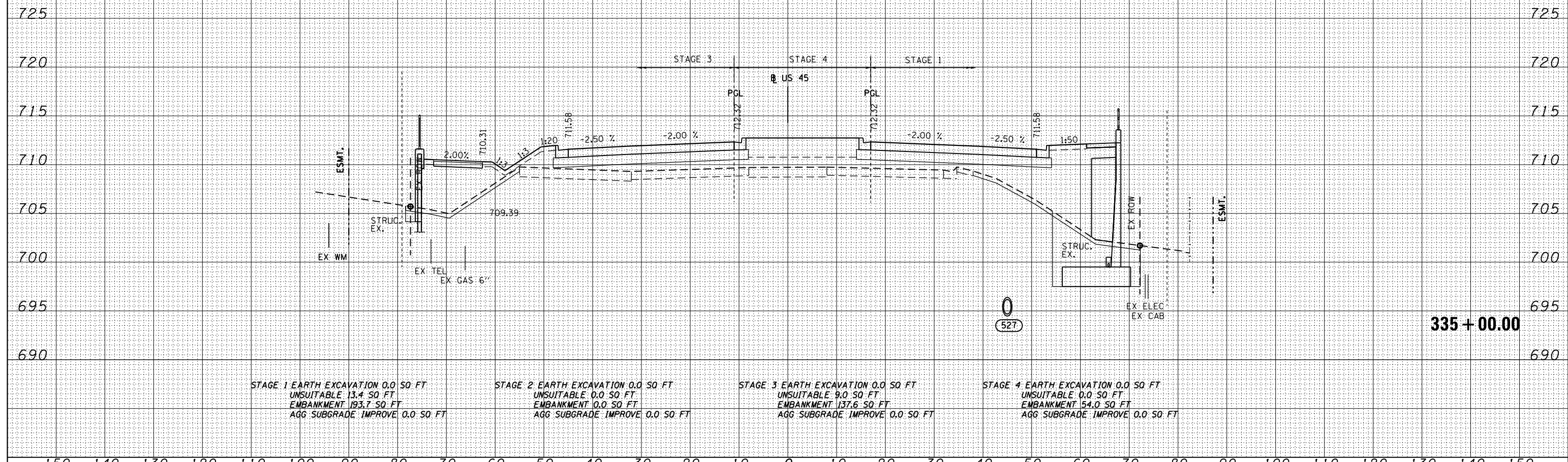
DATE	
BY	
SURVEYED	
PLOTTED	
TEMPLATE	
NOTE BOOK	
AREAS CHECKED	
NO.	

DATE	
BY	
SURVEYED	
PLOTTED	
TEMPLATE	
NOTE BOOK	
AREAS CHECKED	
NO.	

100 S. WACKER DR.  
 CHICAGO, IL 60606  
 TEL (312) 939-4000  
 FAX (312) 939-4098



STAGE 1 EARTH EXCAVATION 0.0 SQ FT UNSUITABLE 15.0 SQ FT EMBANKMENT 153.0 SQ FT AGG SUBGRADE IMPROVE 0.0 SQ FT	STAGE 2 EARTH EXCAVATION 0.0 SQ FT UNSUITABLE 0.0 SQ FT EMBANKMENT 0.0 SQ FT AGG SUBGRADE IMPROVE 0.0 SQ FT	STAGE 3 EARTH EXCAVATION 0.0 SQ FT UNSUITABLE 9.0 SQ FT EMBANKMENT 121.5 SQ FT AGG SUBGRADE IMPROVE 0.0 SQ FT	STAGE 4 EARTH EXCAVATION 0.0 SQ FT UNSUITABLE 0.0 SQ FT EMBANKMENT 50.8 SQ FT AGG SUBGRADE IMPROVE 0.0 SQ FT
---	--	--	---



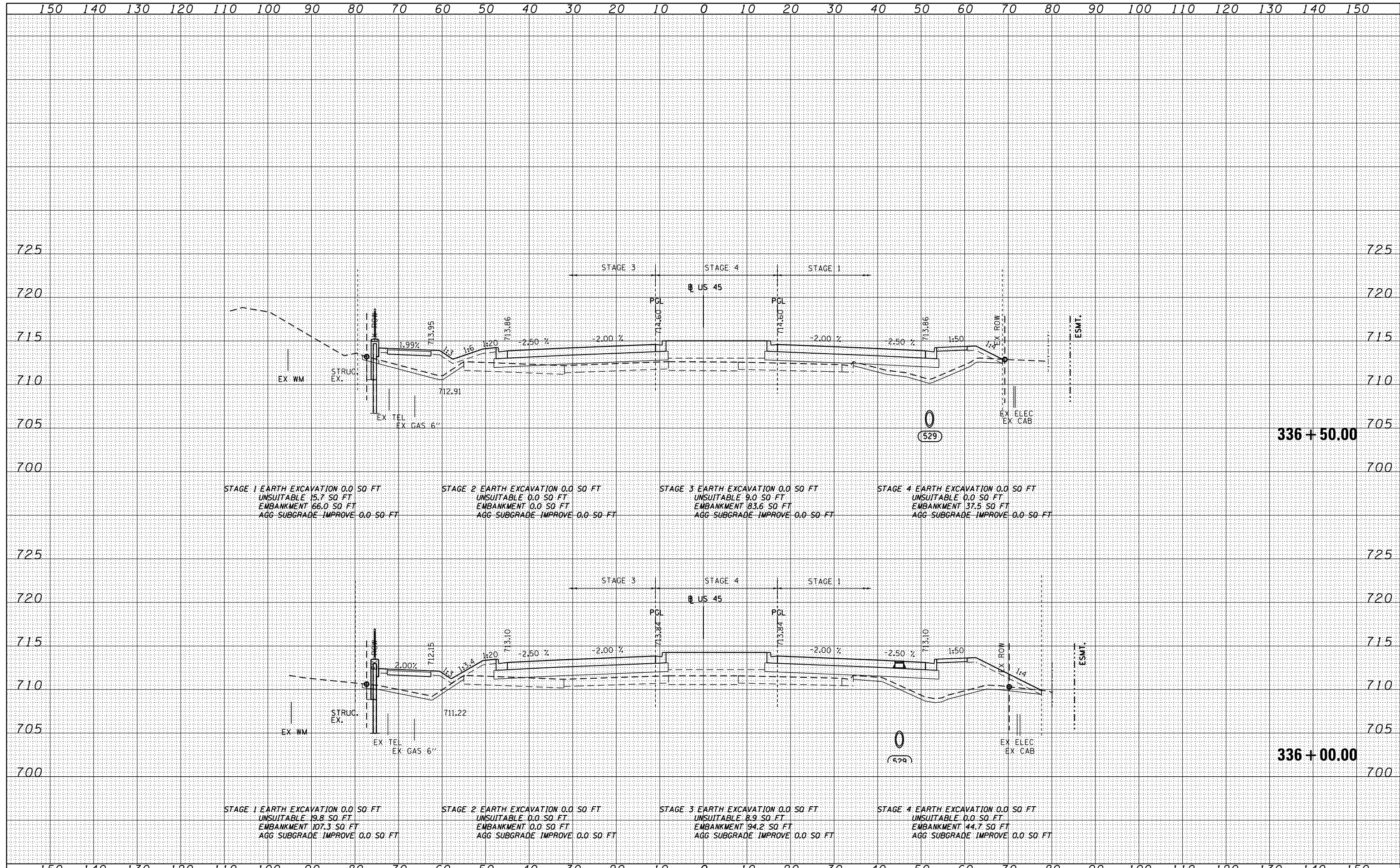
STAGE 1 EARTH EXCAVATION 0.0 SQ FT UNSUITABLE 13.4 SQ FT EMBANKMENT 193.7 SQ FT AGG SUBGRADE IMPROVE 0.0 SQ FT	STAGE 2 EARTH EXCAVATION 0.0 SQ FT UNSUITABLE 0.0 SQ FT EMBANKMENT 0.0 SQ FT AGG SUBGRADE IMPROVE 0.0 SQ FT	STAGE 3 EARTH EXCAVATION 0.0 SQ FT UNSUITABLE 9.0 SQ FT EMBANKMENT 137.6 SQ FT AGG SUBGRADE IMPROVE 0.0 SQ FT	STAGE 4 EARTH EXCAVATION 0.0 SQ FT UNSUITABLE 0.0 SQ FT EMBANKMENT 54.0 SQ FT AGG SUBGRADE IMPROVE 0.0 SQ FT
---	--	--	---

FILE NAME = D160M62-SHT-XSSHT01.dgn	USER NAME = Anthony.Plutz	DESIGNED - JCL	REVISED -	STATE OF ILLINOIS DEPARTMENT OF TRANSPORTATION	US 45 CROSS SECTIONS			F.A.P. RTE. 330	SECTION 103R-5	COUNTY COOK	TOTAL SHEETS 778	SHEET NO. 687
		DRAWN - JCL	REVISED -		SCALE: 1"=10'H; 1"=5'V			XS-US45-56		CONTRACT NO. 60M62		
		CHECKED - MJT	REVISED -		SHEET NO. 56 OF 110 SHEETS			ILLINOIS FED. AID PROJECT				
		DATE - 03/13/13	REVISED -		STA. 335+00.00 TO STA. 335+50.00							

DATE	
BY	
FINISHED	
NO. OF SHEETS	
DATE	
BY	
FINISHED	
NO. OF SHEETS	
DATE	
BY	
FINISHED	
NO. OF SHEETS	

DATE	
BY	
FINISHED	
NO. OF SHEETS	
DATE	
BY	
FINISHED	
NO. OF SHEETS	
DATE	
BY	
FINISHED	
NO. OF SHEETS	

100 S. WACKER DR.  
 CHICAGO, IL 60606  
 TEL (312) 939-1000  
 FAX (312) 939-4198



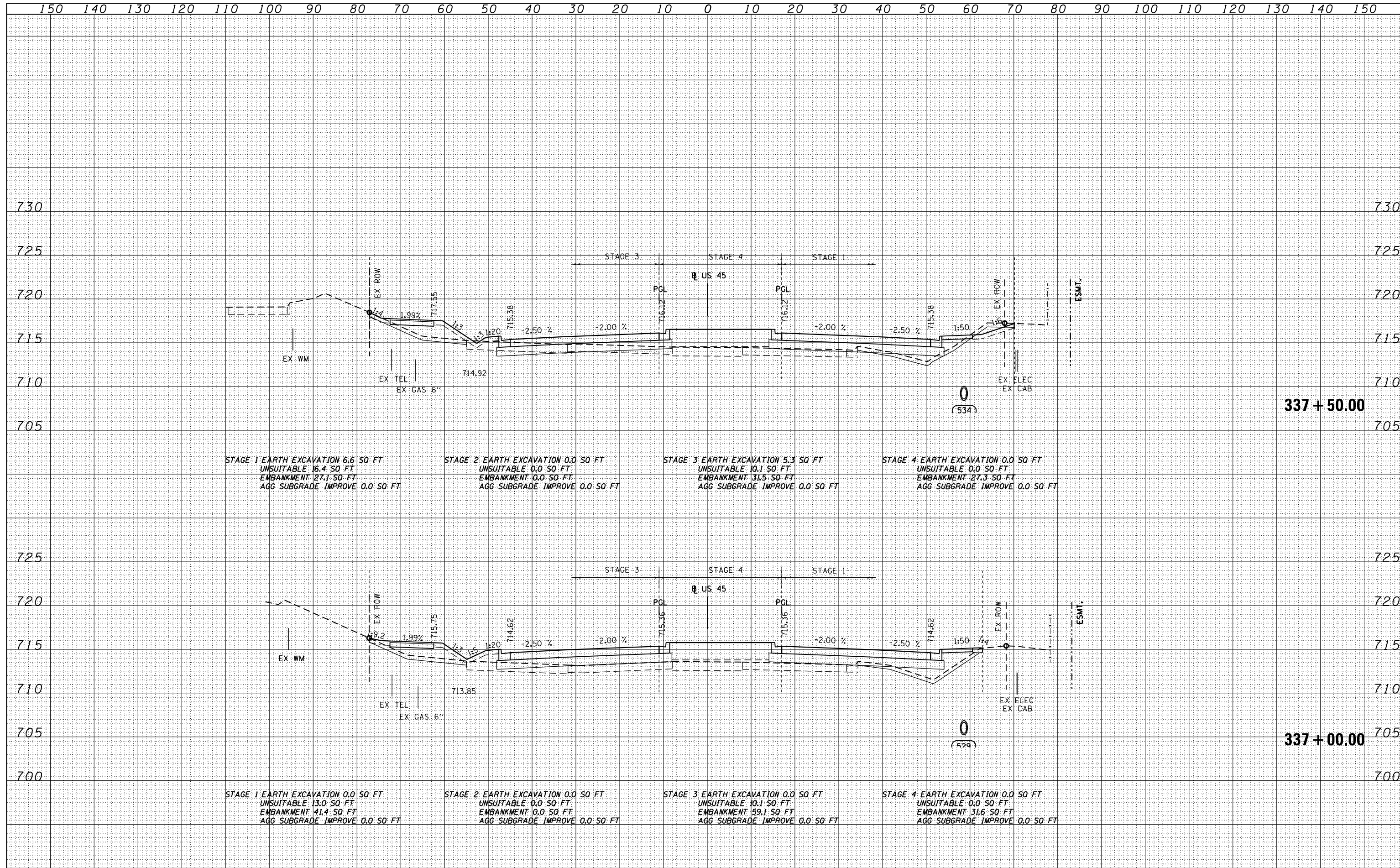
FILE NAME =	USER NAME = Anthony.Plutz	DESIGNED - JCL	REVISED -	<b>STATE OF ILLINOIS</b> <b>DEPARTMENT OF TRANSPORTATION</b>	<b>US 45 CROSS SECTIONS</b> - SCALE: 1"=10'H; 1"=5' V SHEET NO. 57 OF 110 SHEETS STA. 336+00.00 TO STA. 336+50.00	F.A.P. RTE.	SECTION	COUNTY	TOTAL SHEETS	SHEET NO.
D160M62-SHT-XSSHT01.dgn		DRAWN - JCL	REVISED -			330	103R-5	COOK	778	688
		CHECKED - MJT	REVISED -			<b>XS-US45-57</b>		CONTRACT NO. 60M62		
		DATE - 03/13/13	REVISED -			ILLINOIS FED. AID PROJECT				



DATE	
BY	
FINISHED	
PLOTTED	
TEMPLATE	
NOTE BOOK	
AREAS CHECKED	
NO.	

DATE	
BY	
ORIGINAL SURVEY	
PLOTTED	
TEMPLATE	
NOTE BOOK	
AREAS CHECKED	
NO.	

100 S. WACKER DR.  
 CHICAGO, IL 60606  
 TEL 312/939-1000  
 FAX 312/939-4198

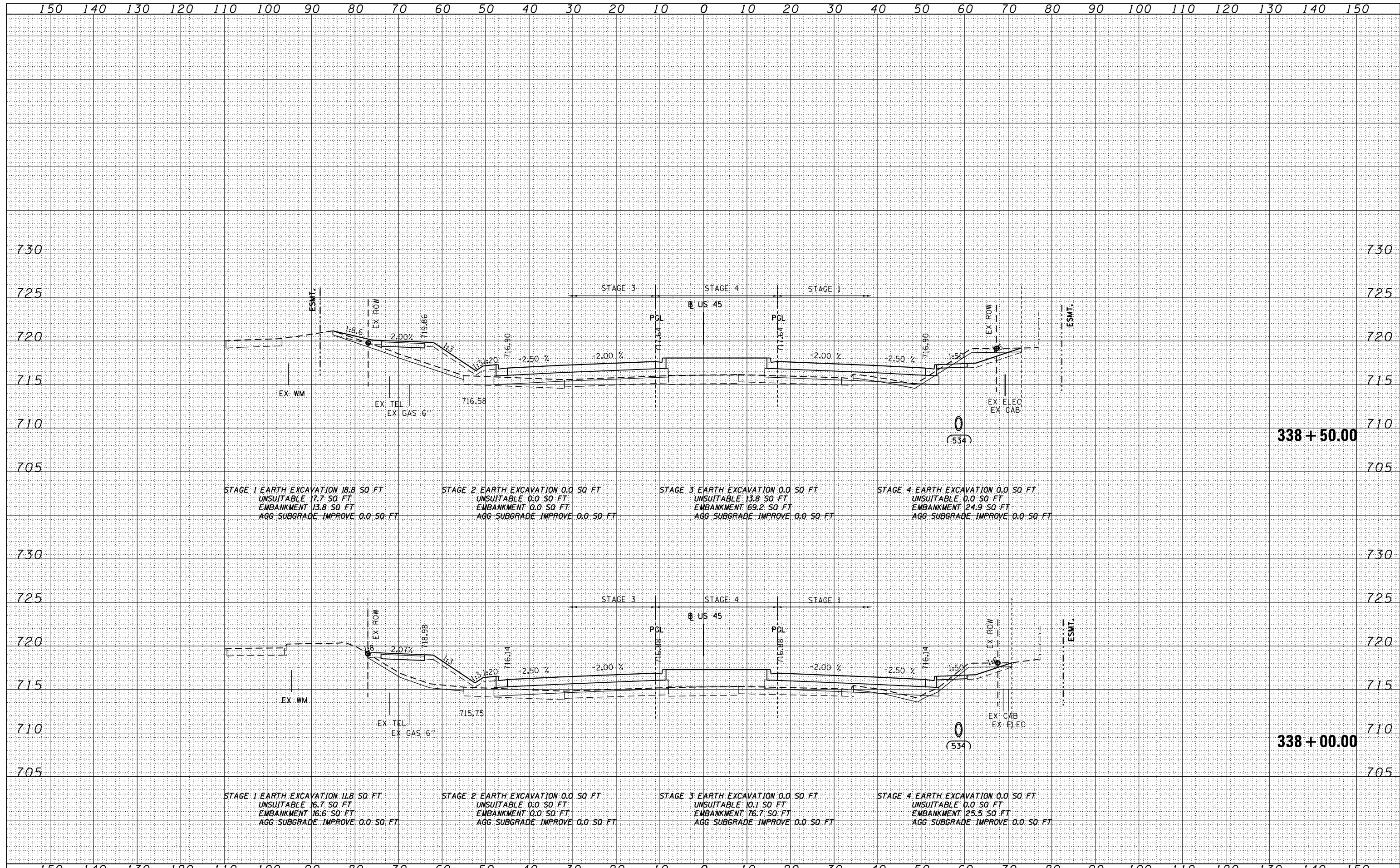


FILE NAME = D160M62-SHT-XSSHT01.dgn	USER NAME = Anthony.Plutz	DESIGNED - JCL	REVISED -	<b>STATE OF ILLINOIS</b> <b>DEPARTMENT OF TRANSPORTATION</b>	<b>US 45 CROSS SECTIONS</b> - SCALE: 1"=10'H; 1"=5' V SHEET NO. 58 OF 110 SHEETS STA. 337+00.00 TO STA. 337+50.00	F.A.P. RFE. 330	SECTION 103R-5	COUNTY COOK	TOTAL SHEETS 778	SHEET NO. 689
PLOT SCALE = 20.0000" / in.	CHECKED - MJT	REVISED -	<b>XS-US45-58</b>			CONTRACT NO. 60M62				
PLOT DATE = 3/12/2013	DATE - 03/13/13	REVISED -	ILLINOIS FED. AID PROJECT							

DATE	
BY	
FINISHED	
NO. OF SHEETS	
DATE	
BY	
FINISHED	
NO. OF SHEETS	
DATE	
BY	
FINISHED	
NO. OF SHEETS	

DATE	
BY	
FINISHED	
NO. OF SHEETS	
DATE	
BY	
FINISHED	
NO. OF SHEETS	
DATE	
BY	
FINISHED	
NO. OF SHEETS	

100 S. WACKER DR.  
 SUITE 200  
 CHICAGO, IL 60606  
 TEL (312) 939-4000  
 FAX (312) 939-4098

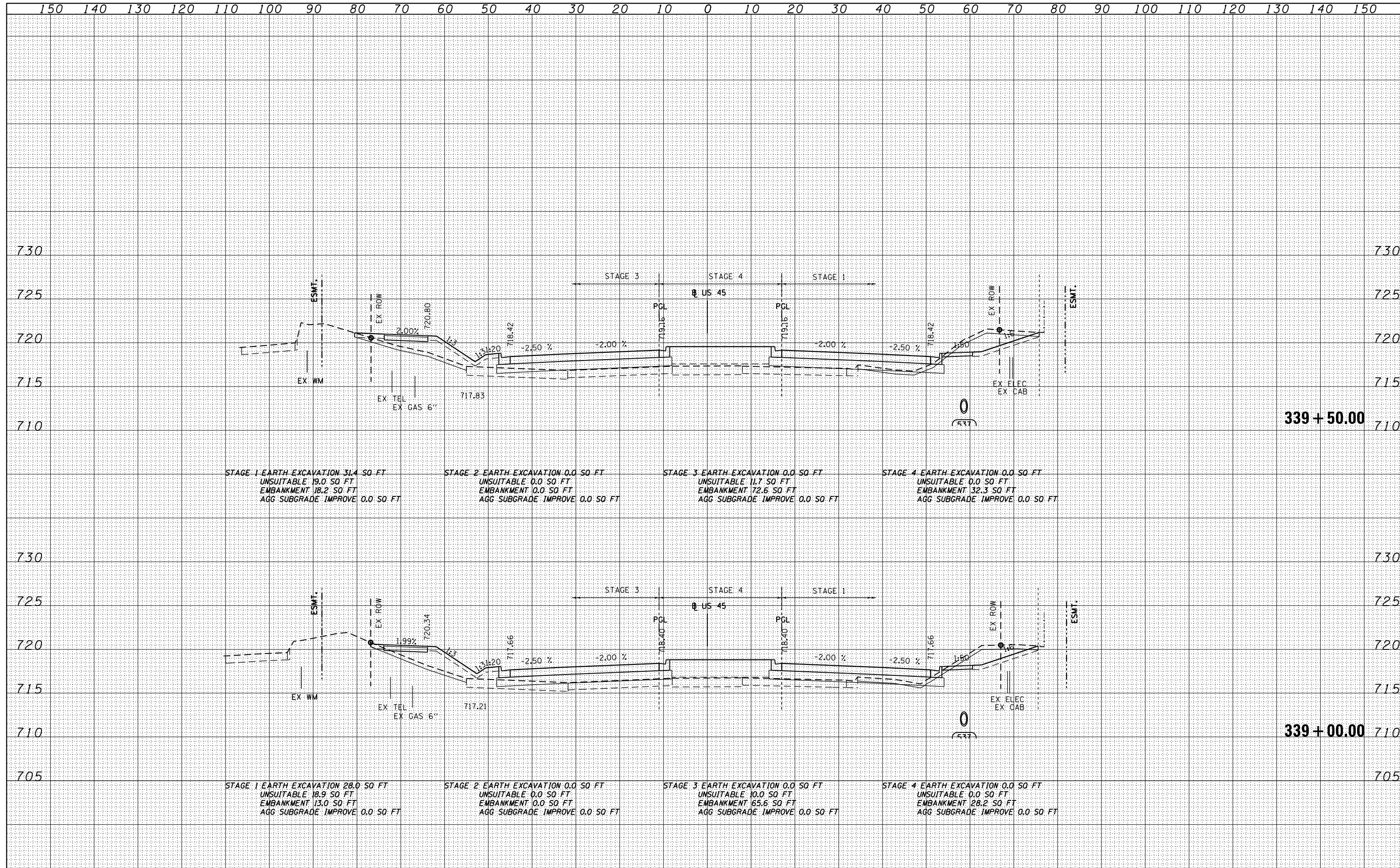


FILE NAME = D:\6062-SHT-XSSHT01.dgn	USER NAME = Anthony.Plutz	DESIGNED - JCL	REVISED -	<b>STATE OF ILLINOIS</b> <b>DEPARTMENT OF TRANSPORTATION</b>	<b>US 45 CROSS SECTIONS</b> SCALE: 1"=10'H, 1"=5' V SHEET NO. 59 OF 110 SHEETS STA. 338+00.00 TO STA. 338+50.00	F.A.P. RTE. 330	SECTION 103R-5	COUNTY COOK	TOTAL SHEETS 778	SHEET NO. 690
PLOT SCALE = 20.0000" / in.	CHECKED - MJT	REVISED -	<b>XS-US45-59</b>			CONTRACT NO. 60M62				
PLOT DATE = 3/12/2013	DATE - 03/13/13	REVISED -	ILLINOIS FED. AID PROJECT							

DATE	
BY	
FINISHED SURVEY	
PLOTTED	
TEMPLATE	
NOTE BOOK	
AREAS CHECKED	
NO.	

DATE	
BY	
ORIGINAL SURVEY	
PLOTTED	
TEMPLATE	
NOTE BOOK	
AREAS CHECKED	
NO.	

100 S. WACKER DR.  
 CHICAGO, IL 60606  
 TEL (312) 939-4000  
 FAX (312) 939-4198

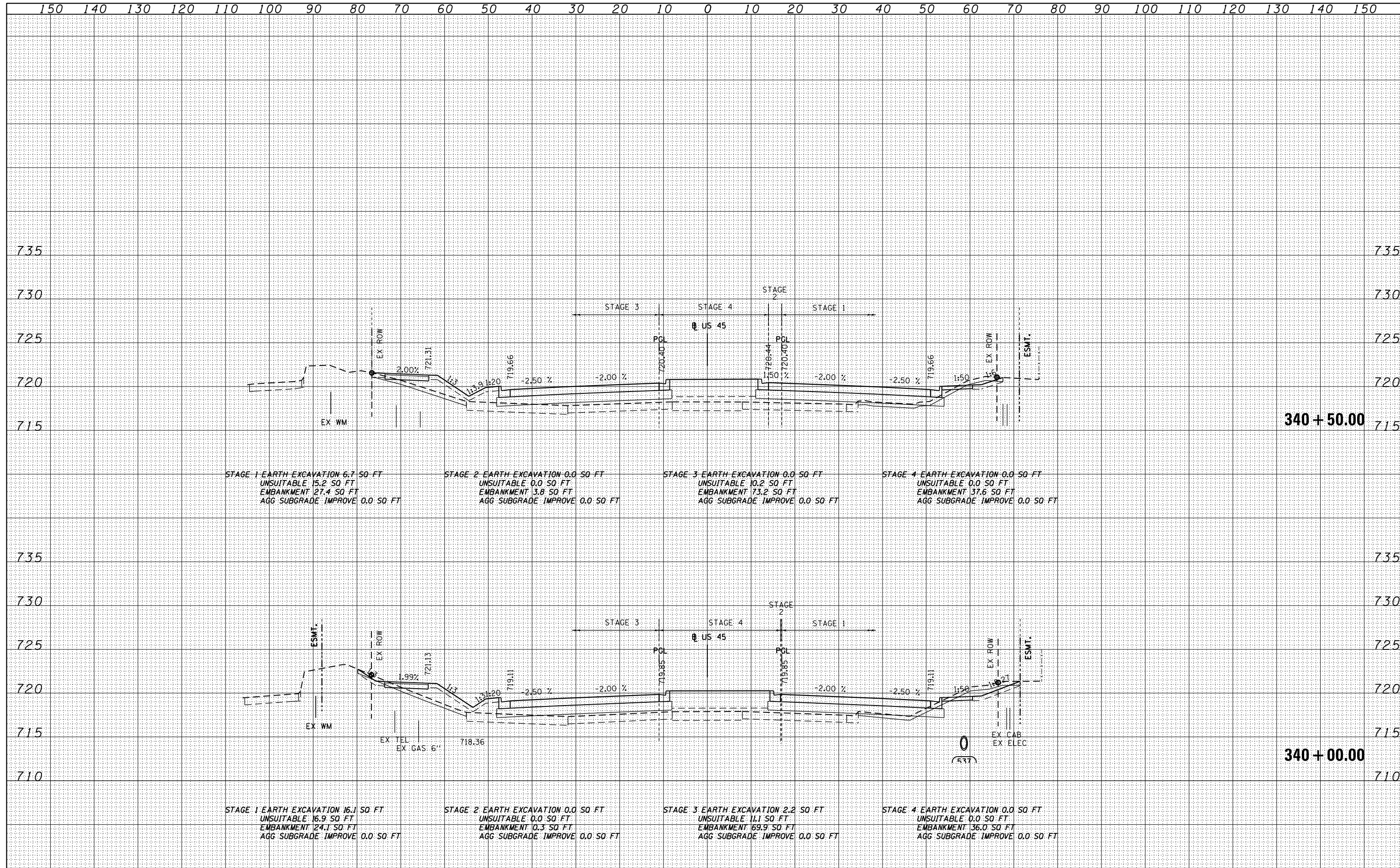


FILE NAME = D160M62-SHT-XSSHT01.dgn	USER NAME = Anthony.Plutz	DESIGNED - JCL	REVISED -	<b>STATE OF ILLINOIS</b> <b>DEPARTMENT OF TRANSPORTATION</b>	<b>US 45 CROSS SECTIONS</b> SCALE: 1"=10'H; 1"=5'V SHEET NO. 60 OF 110 SHEETS STA. 339+00.00 TO STA. 339+50.00			F.A.P. RTE. 330	SECTION 103R-5	COUNTY COOK	TOTAL SHEETS 778	SHEET NO. 691
		DRAWN - JCL	REVISED -					<b>XS-US45-60</b>		CONTRACT NO. 60M62		
		CHECKED - MJT	REVISED -					ILLINOIS FED. AID PROJECT				
		DATE - 03/13/13	REVISED -									

DATE	
BY	
SURVEYED	
PLOTTED	
TEMPLATE	
AREAS	
AREAS CHECKED	
FINL SURVEY	
NOTE BOOK	
NO.	

DATE	
BY	
SURVEYED	
PLOTTED	
TEMPLATE	
AREAS	
AREAS CHECKED	
ORIGINAL SURVEY	
NOTE BOOK	
NO.	

100 S. WACKER DR.  
 CHICAGO, IL 60606  
 TEL 312/939-1000  
 FAX 312/939-4198



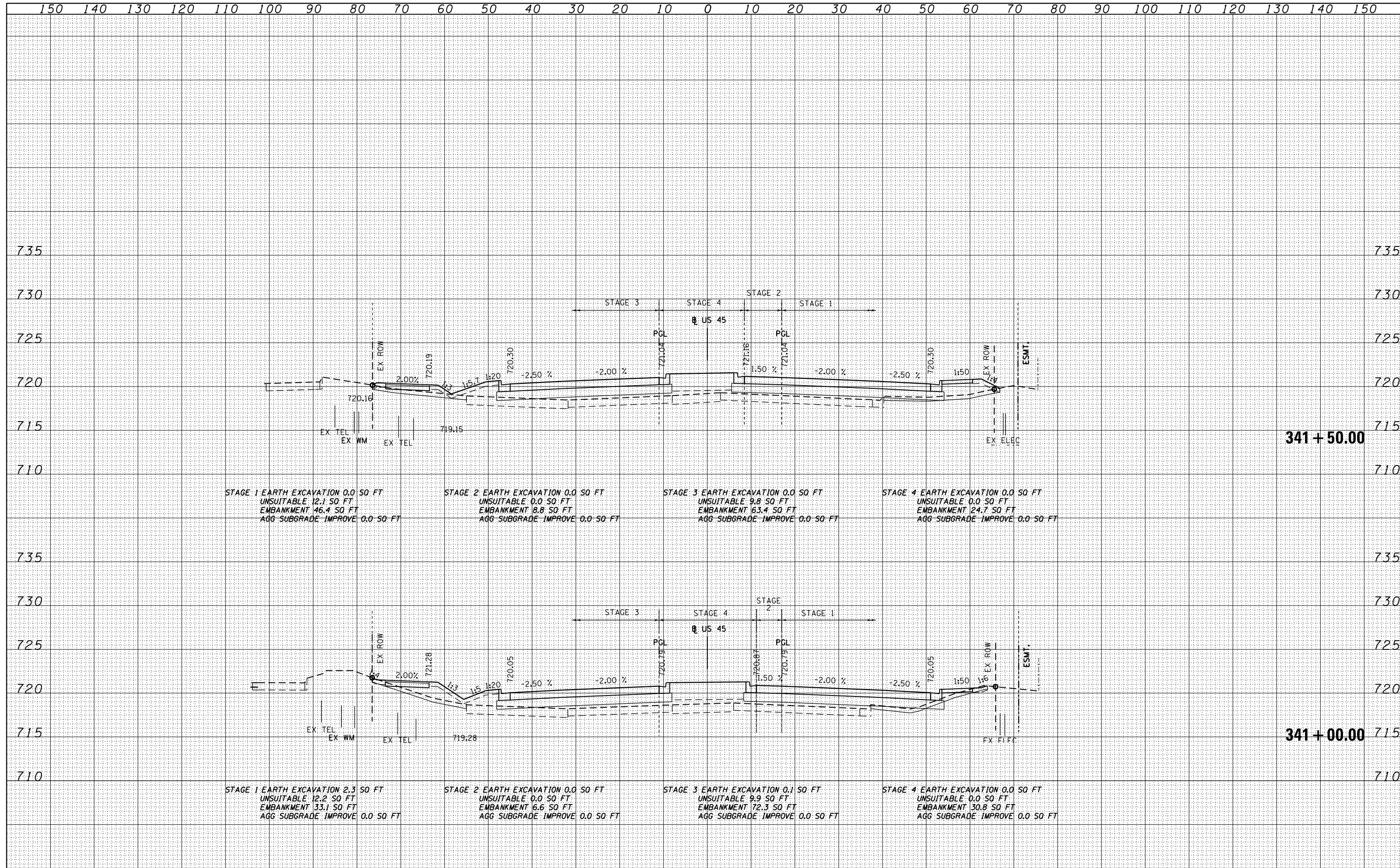
FILE NAME = D160M62-SHT-XSSHT01.dgn	USER NAME = Anthony.Plutz	DESIGNED - JCL	REVISED -	<b>STATE OF ILLINOIS</b> <b>DEPARTMENT OF TRANSPORTATION</b>	<b>US 55 CROSS SECTIONS</b> SCALE: 1"=10'H; 1"=5'	F.A.P. RTE. 330	SECTION 103R-5	COUNTY COOK	TOTAL SHEETS 778	SHEET NO. 692
PLOT SCALE = 20.0000' / in.	CHECKED - MJT	REVISIED -	CONTRACT NO. 60M62							
PLOT DATE = 3/12/2013	DATE - 03/13/13	REVISIED -	ILLINOIS FED. AID PROJECT							



DATE	
BY	
SURVEYED	
PLOTTED	
TEMPLATE	
AREAS	
AREAS CHECKED	
FINISH	
NO.	

DATE	
BY	
SURVEYED	
PLOTTED	
TEMPLATE	
AREAS	
AREAS CHECKED	
ORIGINAL	
NO.	

100 S. WACKER DR.  
 CHICAGO, IL 60606  
 TEL (312) 939-1000  
 FAX (312) 939-4198

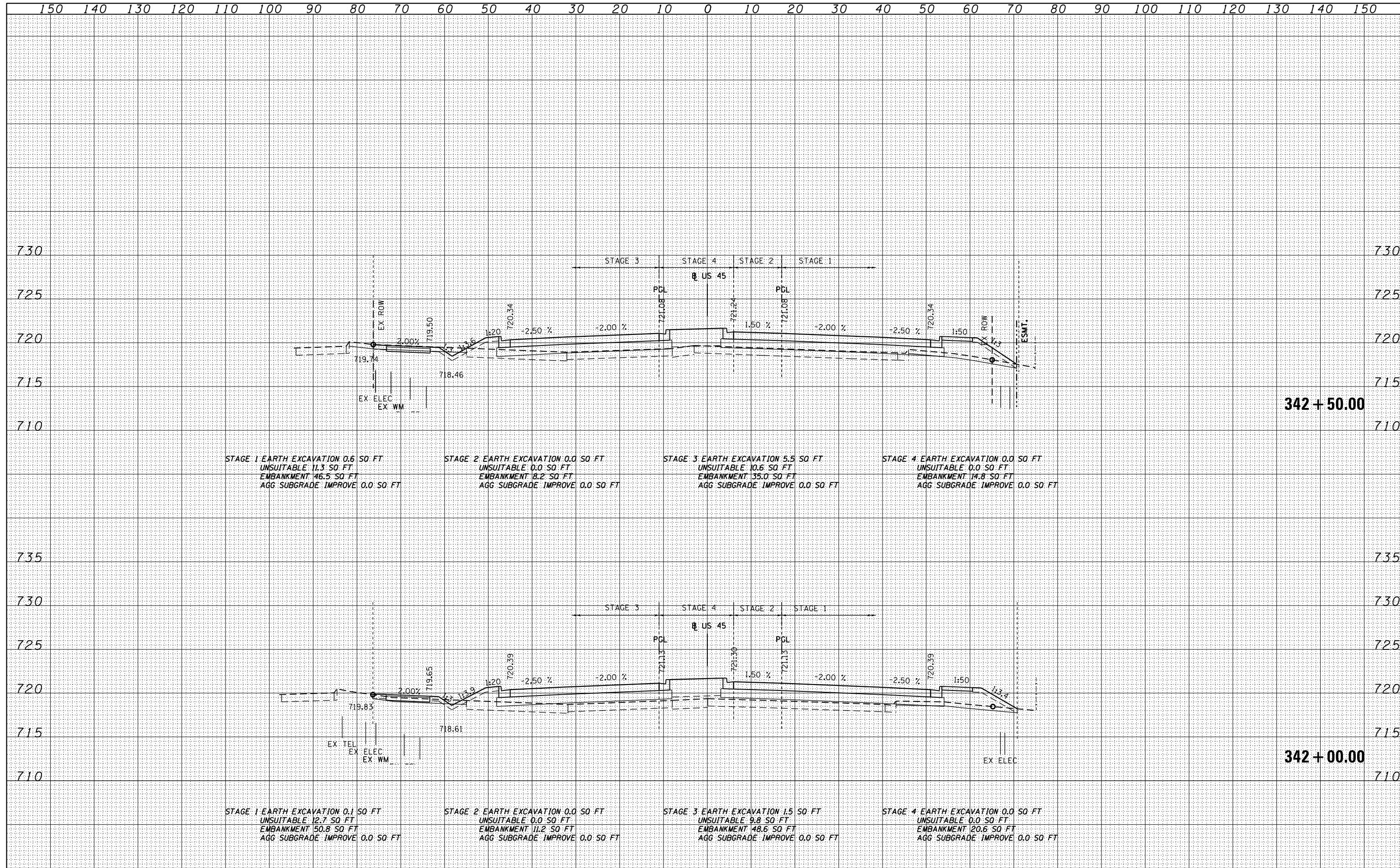


FILE NAME =	USER NAME = Anthony.Plutz	DESIGNED - JCL	REVISED -	<b>STATE OF ILLINOIS</b> <b>DEPARTMENT OF TRANSPORTATION</b>	<b>US 45 CROSS SECTIONS</b> SCALE: 1"=10'H; 1"=5'V SHEET NO. 62 OF 110 SHEETS STA. 341+00.00 TO STA. 341+50.00			F.A.P. RTE.	SECTION	COUNTY	TOTAL SHEETS	SHEET NO.
D160M62-SHT-XSSHT01.dgn		DRAWN - JCL	REVISED -					330	103R-5	COOK	778	693
		CHECKED - MJT	REVISED -					<b>XS-US45-62</b> CONTRACT NO. 60M62				
		DATE - 03/13/13	REVISED -									ILLINOIS FED. AID PROJECT

DATE	
BY	
FINISHED SURVEY	
PLOTTED	
NOTE BOOK	
AREAS CHECKED	

DATE	
BY	
ORIGINAL SURVEY	
PLOTTED	
NOTE BOOK	
AREAS CHECKED	

100 S. WACKER DR.  
 CHICAGO, IL 60606  
 TEL 312/939-1000  
 FAX 312/939-4198

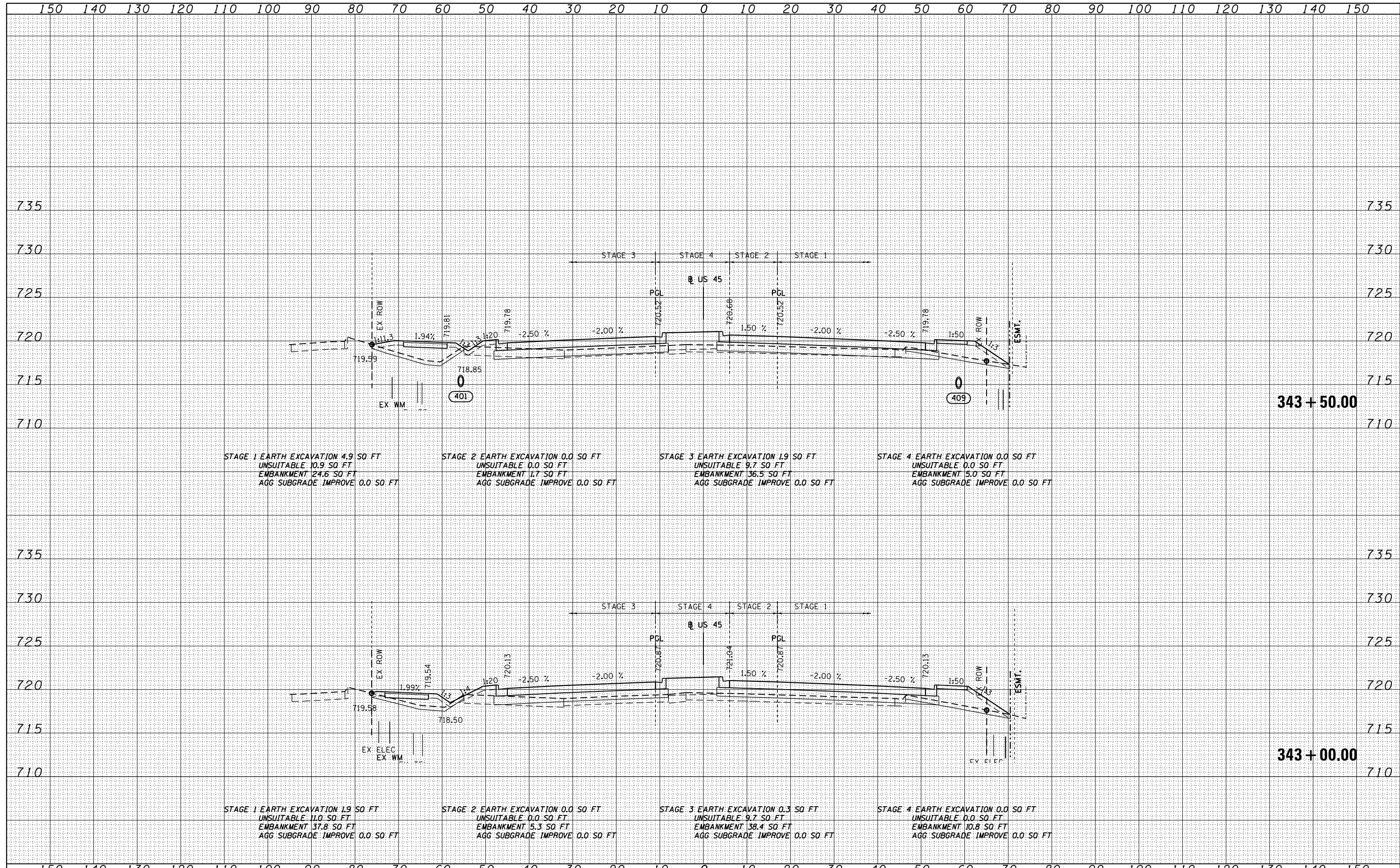


FILE NAME = D160M62-SHT-XSSHT01.dgn	USER NAME = Anthony.Plutz	DESIGNED - JCL	REVISED -	<b>STATE OF ILLINOIS</b> <b>DEPARTMENT OF TRANSPORTATION</b>	<b>US 45 CROSS SECTIONS</b>			F.A.P. RTE. 330	SECTION 103R-5	COUNTY COOK	TOTAL SHEETS 778	SHEET NO. 694
		DRAWN - JCL	REVISED -		SCALE: 1"=10'H; 1"=5'			SHEET NO. 63 OF 110 SHEETS	STA. 342+00.00	TO STA. 342+50.00	<b>XS-US45-63</b> CONTRACT NO. 60M62	
		CHECKED - MJT	REVISED -		ILLINOIS FED. AID PROJECT							
		DATE - 03/13/13	REVISED -									

DATE	
BY	
FINISHED	
SURVEY	
PLOTTED	
TEMPLATE	
NOTE BOOK	
AREAS CHECKED	
NO.	

DATE	
BY	
ORIGINAL	
SURVEY	
PLOTTED	
TEMPLATE	
NOTE BOOK	
AREAS CHECKED	
NO.	

100 S. WACKER DR.  
 SUITE 200  
 CHICAGO, IL 60606  
 TEL 312/939-1000  
 FAX 312/939-4198

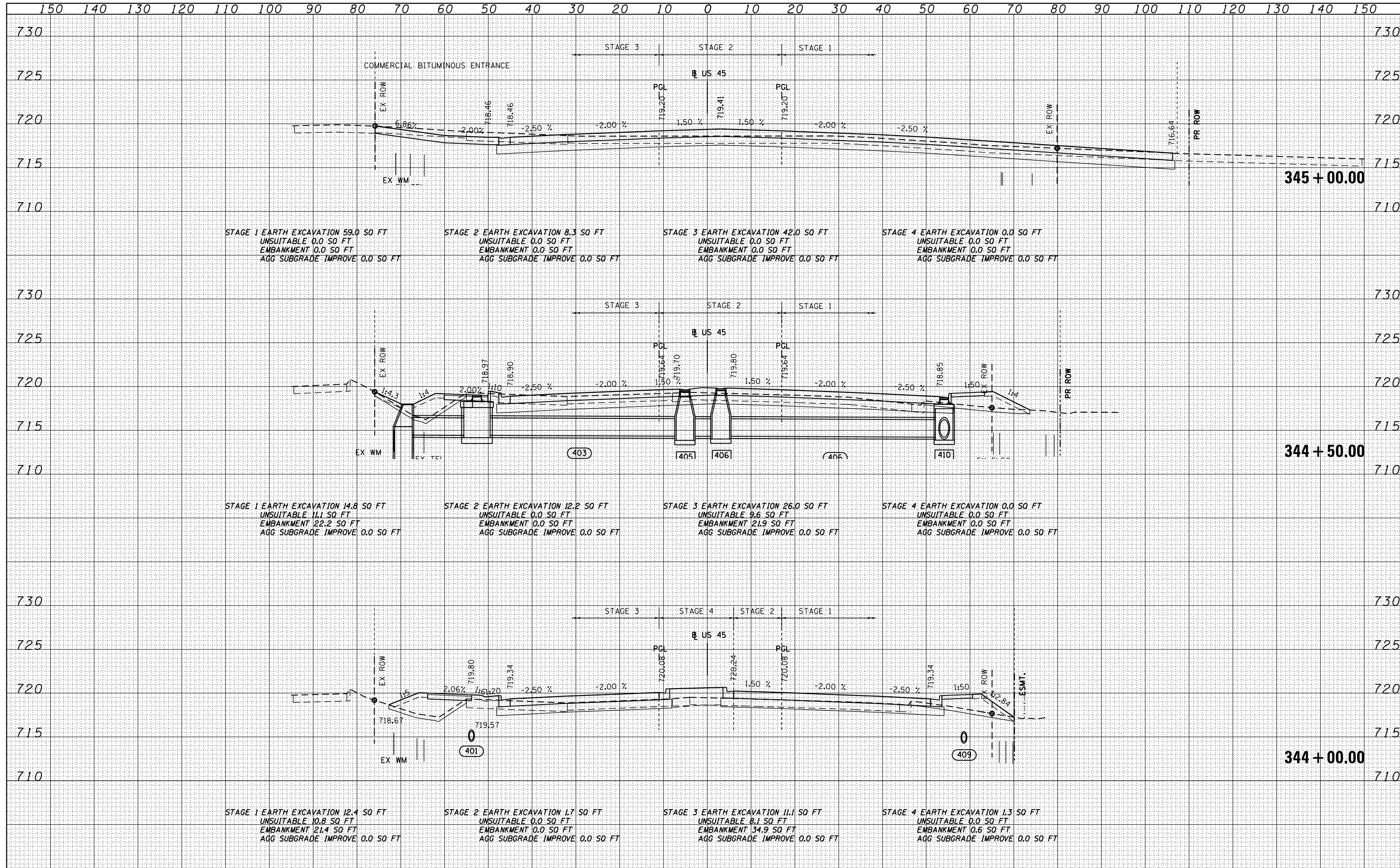


FILE NAME =	USER NAME = Anthony.Plutz	DESIGNED - JCL	REVISED -	<b>STATE OF ILLINOIS</b> <b>DEPARTMENT OF TRANSPORTATION</b>	<b>US 55 CROSS SECTIONS</b> SCALE: 1"=10'H; 1"=5'V SHEET NO. 64 OF 110 SHEETS STA. 343+00.00 TO STA. 343+50.00	F.A.P. RTE.	SECTION	COUNTY	TOTAL SHEETS	SHEET NO.
D160M62-SHT-XSSHT01.dgn		DRAWN - JCL	REVISED -			330	103R-5	COOK	778	695
		CHECKED - MJT	REVISED -			<b>XS-US45-64</b>		CONTRACT NO. 60M62		
		DATE - 03/13/13	REVISED -			ILLINOIS FED. AID PROJECT				

DATE	
BY	
FINISHED	
NO. 1	
NO. 2	
NO. 3	
NO. 4	
NO. 5	
NO. 6	
NO. 7	
NO. 8	
NO. 9	
NO. 10	
NO. 11	
NO. 12	
NO. 13	
NO. 14	
NO. 15	
NO. 16	
NO. 17	
NO. 18	
NO. 19	
NO. 20	
NO. 21	
NO. 22	
NO. 23	
NO. 24	
NO. 25	
NO. 26	
NO. 27	
NO. 28	
NO. 29	
NO. 30	
NO. 31	
NO. 32	
NO. 33	
NO. 34	
NO. 35	
NO. 36	
NO. 37	
NO. 38	
NO. 39	
NO. 40	
NO. 41	
NO. 42	
NO. 43	
NO. 44	
NO. 45	
NO. 46	
NO. 47	
NO. 48	
NO. 49	
NO. 50	
NO. 51	
NO. 52	
NO. 53	
NO. 54	
NO. 55	
NO. 56	
NO. 57	
NO. 58	
NO. 59	
NO. 60	
NO. 61	
NO. 62	
NO. 63	
NO. 64	
NO. 65	
NO. 66	
NO. 67	
NO. 68	
NO. 69	
NO. 70	
NO. 71	
NO. 72	
NO. 73	
NO. 74	
NO. 75	
NO. 76	
NO. 77	
NO. 78	
NO. 79	
NO. 80	
NO. 81	
NO. 82	
NO. 83	
NO. 84	
NO. 85	
NO. 86	
NO. 87	
NO. 88	
NO. 89	
NO. 90	
NO. 91	
NO. 92	
NO. 93	
NO. 94	
NO. 95	
NO. 96	
NO. 97	
NO. 98	
NO. 99	
NO. 100	
NO. 101	
NO. 102	
NO. 103	
NO. 104	
NO. 105	
NO. 106	
NO. 107	
NO. 108	
NO. 109	
NO. 110	
NO. 111	
NO. 112	
NO. 113	
NO. 114	
NO. 115	
NO. 116	
NO. 117	
NO. 118	
NO. 119	
NO. 120	
NO. 121	
NO. 122	
NO. 123	
NO. 124	
NO. 125	
NO. 126	
NO. 127	
NO. 128	
NO. 129	
NO. 130	
NO. 131	
NO. 132	
NO. 133	
NO. 134	
NO. 135	
NO. 136	
NO. 137	
NO. 138	
NO. 139	
NO. 140	
NO. 141	
NO. 142	
NO. 143	
NO. 144	
NO. 145	
NO. 146	
NO. 147	
NO. 148	
NO. 149	
NO. 150	

DATE	
BY	
FINISHED	
NO. 1	
NO. 2	
NO. 3	
NO. 4	
NO. 5	
NO. 6	
NO. 7	
NO. 8	
NO. 9	
NO. 10	
NO. 11	
NO. 12	
NO. 13	
NO. 14	
NO. 15	
NO. 16	
NO. 17	
NO. 18	
NO. 19	
NO. 20	
NO. 21	
NO. 22	
NO. 23	
NO. 24	
NO. 25	
NO. 26	
NO. 27	
NO. 28	
NO. 29	
NO. 30	
NO. 31	
NO. 32	
NO. 33	
NO. 34	
NO. 35	
NO. 36	
NO. 37	
NO. 38	
NO. 39	
NO. 40	
NO. 41	
NO. 42	
NO. 43	
NO. 44	
NO. 45	
NO. 46	
NO. 47	
NO. 48	
NO. 49	
NO. 50	
NO. 51	
NO. 52	
NO. 53	
NO. 54	
NO. 55	
NO. 56	
NO. 57	
NO. 58	
NO. 59	
NO. 60	
NO. 61	
NO. 62	
NO. 63	
NO. 64	
NO. 65	
NO. 66	
NO. 67	
NO. 68	
NO. 69	
NO. 70	
NO. 71	
NO. 72	
NO. 73	
NO. 74	
NO. 75	
NO. 76	
NO. 77	
NO. 78	
NO. 79	
NO. 80	
NO. 81	
NO. 82	
NO. 83	
NO. 84	
NO. 85	
NO. 86	
NO. 87	
NO. 88	
NO. 89	
NO. 90	
NO. 91	
NO. 92	
NO. 93	
NO. 94	
NO. 95	
NO. 96	
NO. 97	
NO. 98	
NO. 99	
NO. 100	
NO. 101	
NO. 102	
NO. 103	
NO. 104	
NO. 105	
NO. 106	
NO. 107	
NO. 108	
NO. 109	
NO. 110	
NO. 111	
NO. 112	
NO. 113	
NO. 114	
NO. 115	
NO. 116	
NO. 117	
NO. 118	
NO. 119	
NO. 120	
NO. 121	
NO. 122	
NO. 123	
NO. 124	
NO. 125	
NO. 126	
NO. 127	
NO. 128	
NO. 129	
NO. 130	
NO. 131	
NO. 132	
NO. 133	
NO. 134	
NO. 135	
NO. 136	
NO. 137	
NO. 138	
NO. 139	
NO. 140	
NO. 141	
NO. 142	
NO. 143	
NO. 144	
NO. 145	
NO. 146	
NO. 147	
NO. 148	
NO. 149	
NO. 150	

100 S. WACKER DR.  
 SUITE 200  
 CHICAGO, IL 60606  
 TEL (312) 939-1000  
 FAX (312) 939-4198




FILE NAME = D:\160M62-SHT-XSSHT01.dgn	USER NAME = Anthony.Plutz	DESIGNED - JCL	REVISED -	<b>STATE OF ILLINOIS</b> <b>DEPARTMENT OF TRANSPORTATION</b> <b>US 55 CROSS SECTIONS</b> SCALE: 1"=10'H 1"=5' SHEET NO. 65 OF 110 SHEETS STA. 344+00.00 TO STA. 345+00.00	F.A.P. RTE. 330	SECTION 103R-5	COUNTY COOK	TOTAL SHEETS 778	SHEET NO. 696
		DRAWN - JCL	REVISED -		<b>XS-US45-65</b>		CONTRACT NO. 60M62		
		CHECKED - MJT	REVISED -		ILLINOIS FED. AID PROJECT				
		DATE - 03/13/13	REVISED -						



DATE	
BY	
SURVEYED	
PLOTTED	
TEMPLATE	
AREAS	
CHECKED	
NO.	

DATE	
BY	
SURVEYED	
PLOTTED	
TEMPLATE	
AREAS	
CHECKED	
NO.	

100 S. SWACKER DR.  
 CHICAGO, IL 60606  
 TEL 312/939-4000  
 FAX 312/939-4098

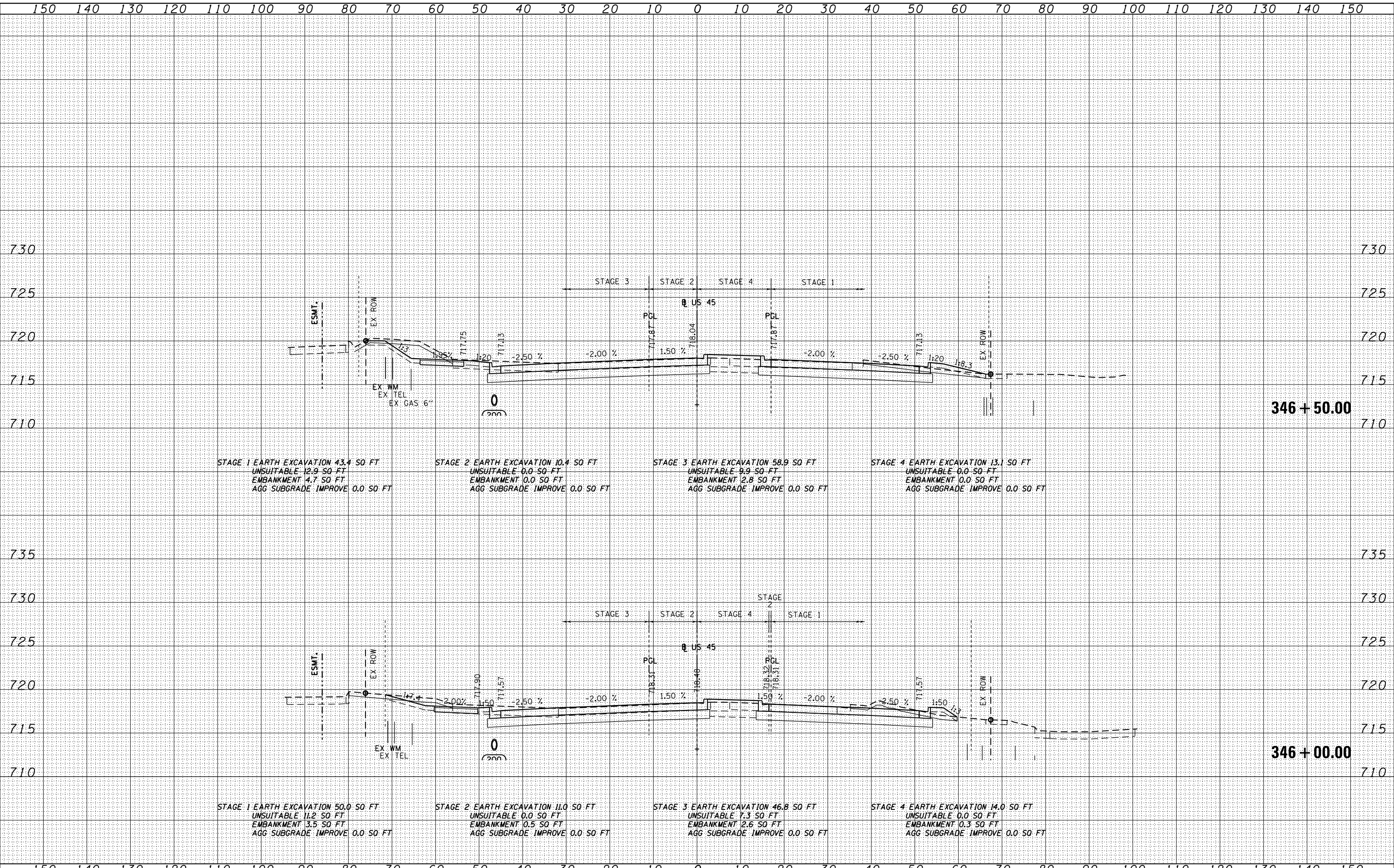


FILE NAME = D:\6062-SHT-XSSHT01.dgn	USER NAME = Anthony.Plutz	DESIGNED - JCL	REVISED -	STATE OF ILLINOIS DEPARTMENT OF TRANSPORTATION	US 55 CROSS SECTIONS			F.A.P. RTE. 330	SECTION 103R-5	COUNTY COOK	TOTAL SHEETS 778	SHEET NO. 697
		DRAWN - JCL	REVISED -		SCALE: 1"=10'H; 1"=5'	SHEET NO. 66 OF 110 SHEETS	STA. 345+09.14	TO STA. 345+50.00	XS-US45-66		CONTRACT NO. 60M62	
		CHECKED - MJT	REVISED -		ILLINOIS FED. AID PROJECT							
		DATE - 03/13/13	REVISED -									

DATE	
BY	
FINISHED SURVEY	
PLOTTED	
TEMPLATE	
NOTE BOOK	
AREAS CHECKED	
NO.	

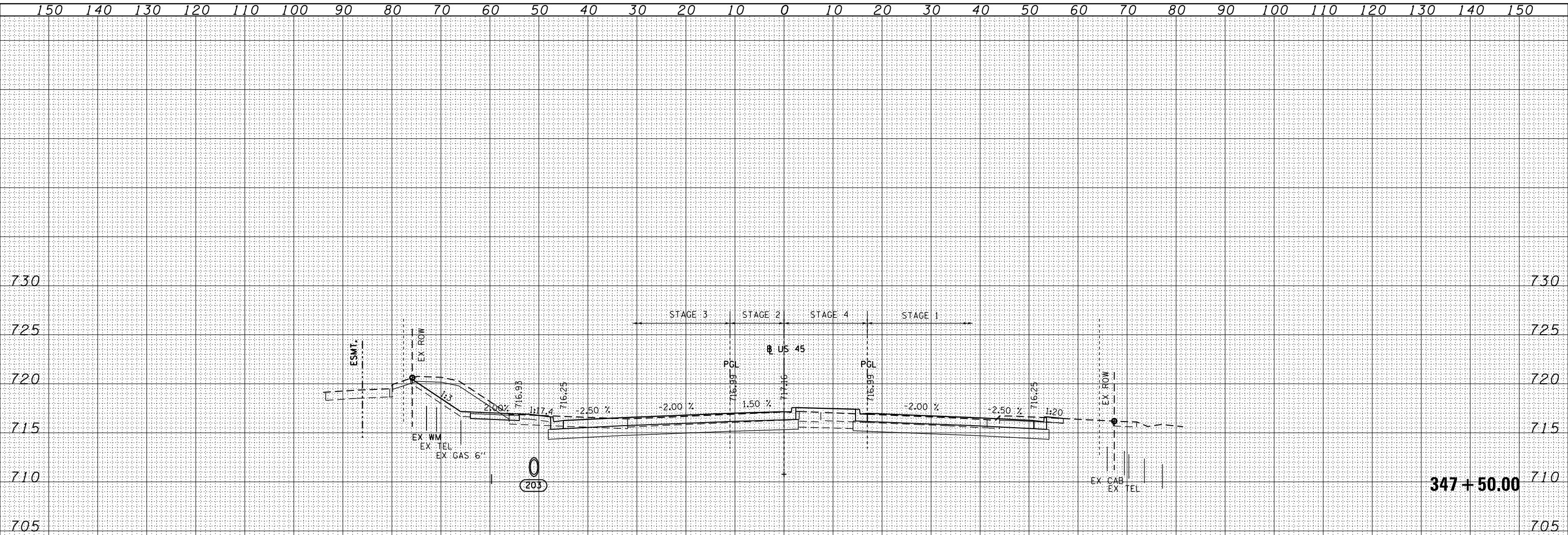
DATE	
BY	
ORIGINAL SURVEY	
PLOTTED	
TEMPLATE	
NOTE BOOK	
AREAS CHECKED	
NO.	

100 S. WACKER DR.  
 SUITE 200  
 CHICAGO, IL 60606  
 TEL (312) 939-1000  
 FAX (312) 939-4198



FILE NAME = D160M62-SHT-XSSHT01.dgn	USER NAME = Anthony.Plutz	DESIGNED - JCL	REVISED -	<b>STATE OF ILLINOIS          DEPARTMENT OF TRANSPORTATION</b>  <b>US 55 CROSS SECTIONS</b>  SCALE: 1"=10'H; 1"=5' V SHEET NO. 67 OF 110 SHEETS STA. 346+00.00 TO STA. 346+50.00	F.A.P. RTE. 330	SECTION 103R-5	COUNTY COOK	TOTAL SHEETS 778	SHEET NO. 698
PLOT SCALE = 20.0000" / in.	CHECKED - MJT	REVISIED -	REVISIED -		XS-US45-67		CONTRACT NO. 60M62		
PLOT DATE = 3/12/2013	DATE - 03/13/13	REVISIED -	REVISIED -		ILLINOIS FED. AID PROJECT				

DATE	BY
SURVEYED	PLOTTED
NOTE BOOK	AREAS CHECKED
NO.	



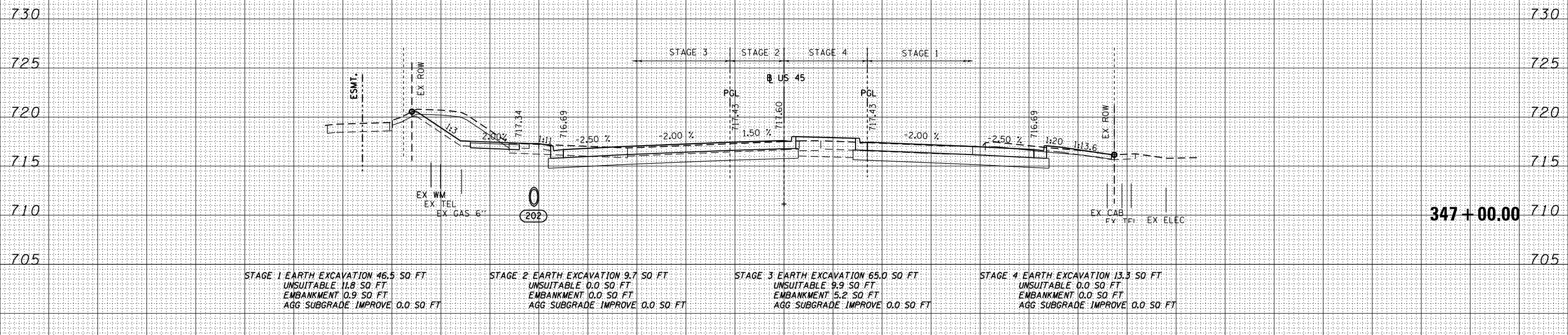
STAGE 1 EARTH EXCAVATION 40.9 SQ FT  
 UNSUITABLE 6.0 SQ FT  
 EMBANKMENT 0.0 SQ FT  
 AGG SUBGRADE IMPROVE 0.0 SQ FT

STAGE 2 EARTH EXCAVATION 10.2 SQ FT  
 UNSUITABLE 0.0 SQ FT  
 EMBANKMENT 0.0 SQ FT  
 AGG SUBGRADE IMPROVE 0.0 SQ FT

STAGE 3 EARTH EXCAVATION 68.1 SQ FT  
 UNSUITABLE 10.1 SQ FT  
 EMBANKMENT 4.2 SQ FT  
 AGG SUBGRADE IMPROVE 0.0 SQ FT

STAGE 4 EARTH EXCAVATION 12.9 SQ FT  
 UNSUITABLE 0.0 SQ FT  
 EMBANKMENT 0.0 SQ FT  
 AGG SUBGRADE IMPROVE 0.0 SQ FT

DATE	BY
SURVEYED	PLOTTED
NOTE BOOK	AREAS CHECKED
NO.	



STAGE 1 EARTH EXCAVATION 46.5 SQ FT  
 UNSUITABLE 11.8 SQ FT  
 EMBANKMENT 0.9 SQ FT  
 AGG SUBGRADE IMPROVE 0.0 SQ FT

STAGE 2 EARTH EXCAVATION 9.7 SQ FT  
 UNSUITABLE 0.0 SQ FT  
 EMBANKMENT 0.0 SQ FT  
 AGG SUBGRADE IMPROVE 0.0 SQ FT

STAGE 3 EARTH EXCAVATION 65.0 SQ FT  
 UNSUITABLE 9.9 SQ FT  
 EMBANKMENT 5.2 SQ FT  
 AGG SUBGRADE IMPROVE 0.0 SQ FT

STAGE 4 EARTH EXCAVATION 13.3 SQ FT  
 UNSUITABLE 0.0 SQ FT  
 EMBANKMENT 0.0 SQ FT  
 AGG SUBGRADE IMPROVE 0.0 SQ FT

100 S. WACKER DR.  
 CHICAGO, ILL. 60606  
 TEL 312-939-4000  
 FAX 312-939-4198

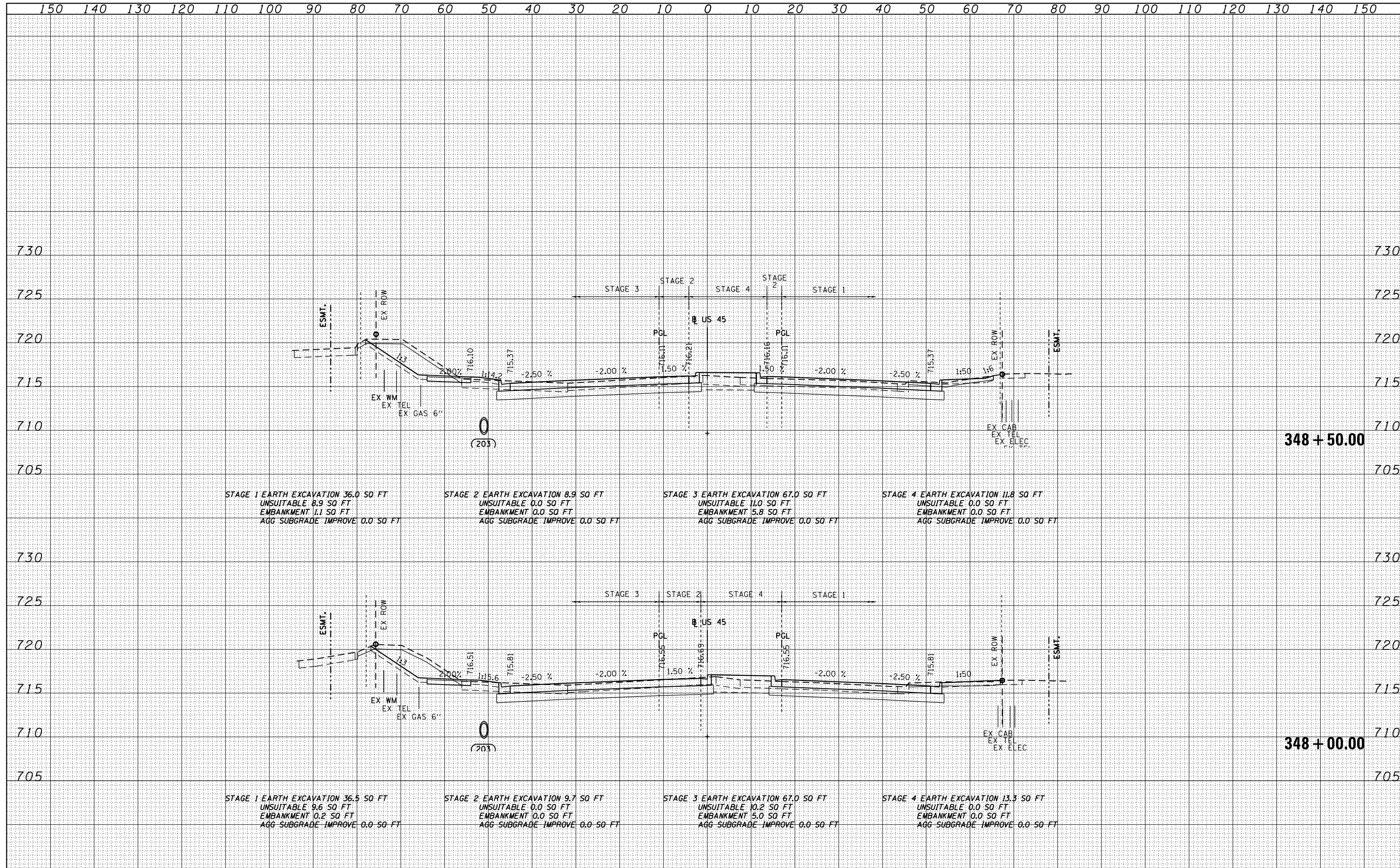


FILE NAME - D160M62-SHT-XSSHT01.dgn	USER NAME - Anthony.Plutz	DESIGNED - JCL	REVISED -	STATE OF ILLINOIS DEPARTMENT OF TRANSPORTATION US 45 CROSS SECTIONS SCALE: 1"=10'H; 1"=5' V SHEET NO. 68 OF 110 SHEETS STA. 347+00.00 TO STA. 347+50.00	F.A.P. RTE. 330	SECTION 103R-5	COUNTY COOK	TOTAL SHEETS 778	SHEET NO. 699
		DRAWN - JCL	REVISED -		XS-US45-68		CONTRACT NO. 60M62		
		CHECKED - MJT	REVISED -		ILLINOIS FED. AID PROJECT				
		DATE - 03/13/13	REVISED -						

DATE	
BY	
SURVEYED	
PLOTTED	
TEMPLATE	
NOTE BOOK	
AREAS CHECKED	
NO.	

DATE	
BY	
SURVEYED	
PLOTTED	
TEMPLATE	
NOTE BOOK	
AREAS CHECKED	
NO.	

100 S. WACKER DR.  
 CHICAGO, IL 60606  
 TEL (312) 939-4000  
 FAX (312) 939-4098



FILE NAME = D160M62-SHT-XSSHT01.dgn

USER NAME = Anthony.Plutz	DESIGNED - JCL	REVISED -
	DRAWN - JCL	REVISED -
PLOT SCALE = 20.0000' / in.	CHECKED - MJT	REVISED -
PLOT DATE = 3/12/2013	DATE - 03/13/13	REVISED -

STATE OF ILLINOIS  
 DEPARTMENT OF TRANSPORTATION

US 55 CROSS SECTIONS  
 SCALE: 1"=10'H; 1"=5' V SHEET NO. 69 OF 110 SHEETS STA. 348+00.00 TO STA. 348+50.00

F.A.P. RTE.	SECTION	COUNTY	TOTAL SHEETS	SHEET NO.
330	103R-5	COOK	778	700
XS-US45-69			CONTRACT NO. 60M62	
ILLINOIS FED. AID PROJECT				