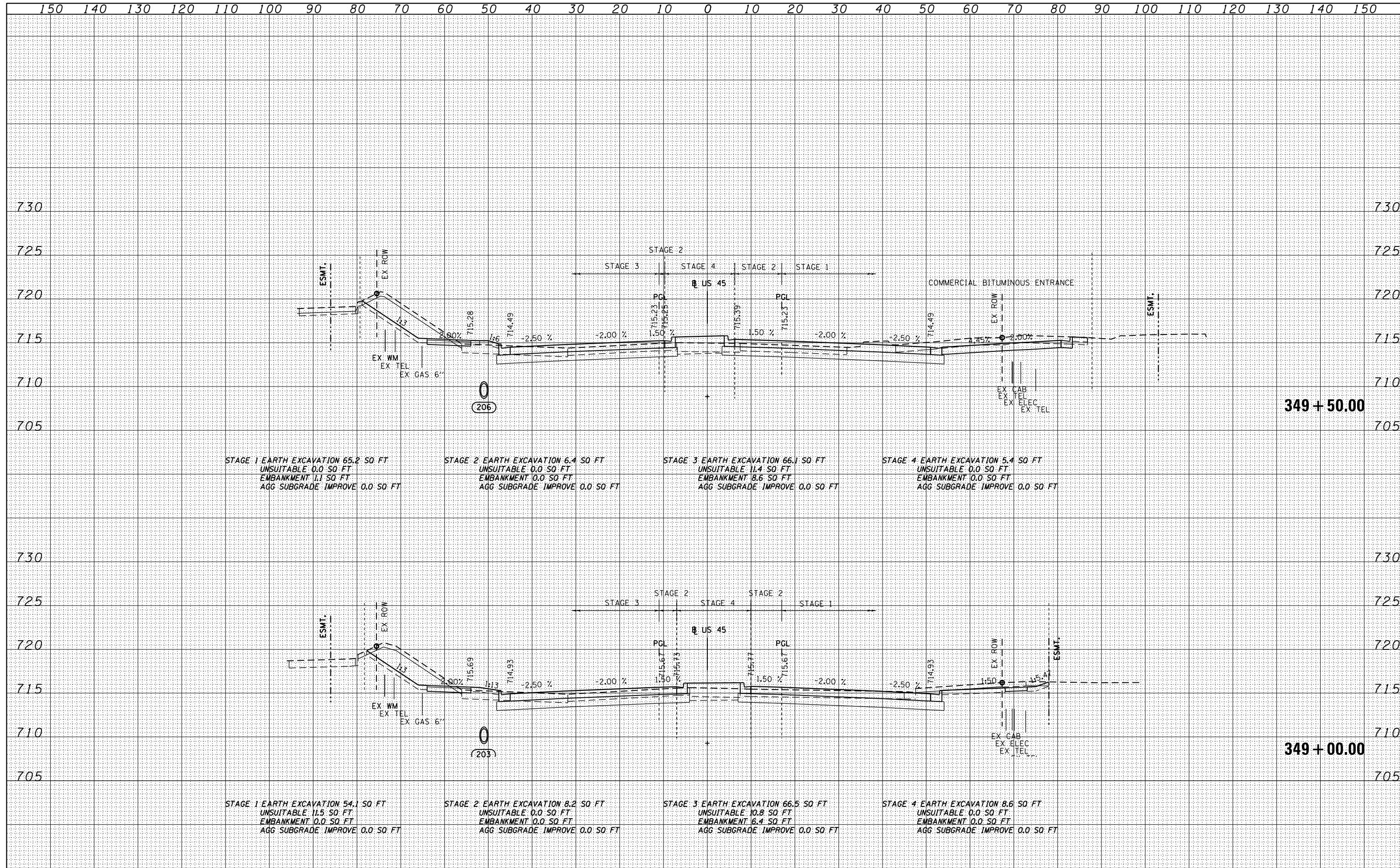


DATE	
BY	
FINISHED	
NO. OF SHEETS	
DATE	
BY	
FINISHED	
NO. OF SHEETS	
DATE	
BY	
FINISHED	
NO. OF SHEETS	

DATE	
BY	
FINISHED	
NO. OF SHEETS	
DATE	
BY	
FINISHED	
NO. OF SHEETS	
DATE	
BY	
FINISHED	
NO. OF SHEETS	

100 S. WACKER DR.
 CHICAGO, IL 60606
 TEL (312) 939-1000
 FAX (312) 939-4198



STAGE 1 EARTH EXCAVATION 65.2 SQ FT
 UNSUITABLE 0.0 SQ FT
 EMBANKMENT 1.1 SQ FT
 AGG SUBGRADE IMPROVE 0.0 SQ FT

STAGE 2 EARTH EXCAVATION 6.4 SQ FT
 UNSUITABLE 0.0 SQ FT
 EMBANKMENT 0.0 SQ FT
 AGG SUBGRADE IMPROVE 0.0 SQ FT

STAGE 3 EARTH EXCAVATION 66.1 SQ FT
 UNSUITABLE 11.4 SQ FT
 EMBANKMENT 8.6 SQ FT
 AGG SUBGRADE IMPROVE 0.0 SQ FT

STAGE 4 EARTH EXCAVATION 5.4 SQ FT
 UNSUITABLE 0.0 SQ FT
 EMBANKMENT 0.0 SQ FT
 AGG SUBGRADE IMPROVE 0.0 SQ FT

STAGE 1 EARTH EXCAVATION 54.1 SQ FT
 UNSUITABLE 11.5 SQ FT
 EMBANKMENT 0.0 SQ FT
 AGG SUBGRADE IMPROVE 0.0 SQ FT

STAGE 2 EARTH EXCAVATION 8.2 SQ FT
 UNSUITABLE 0.0 SQ FT
 EMBANKMENT 0.0 SQ FT
 AGG SUBGRADE IMPROVE 0.0 SQ FT

STAGE 3 EARTH EXCAVATION 66.5 SQ FT
 UNSUITABLE 10.8 SQ FT
 EMBANKMENT 6.4 SQ FT
 AGG SUBGRADE IMPROVE 0.0 SQ FT

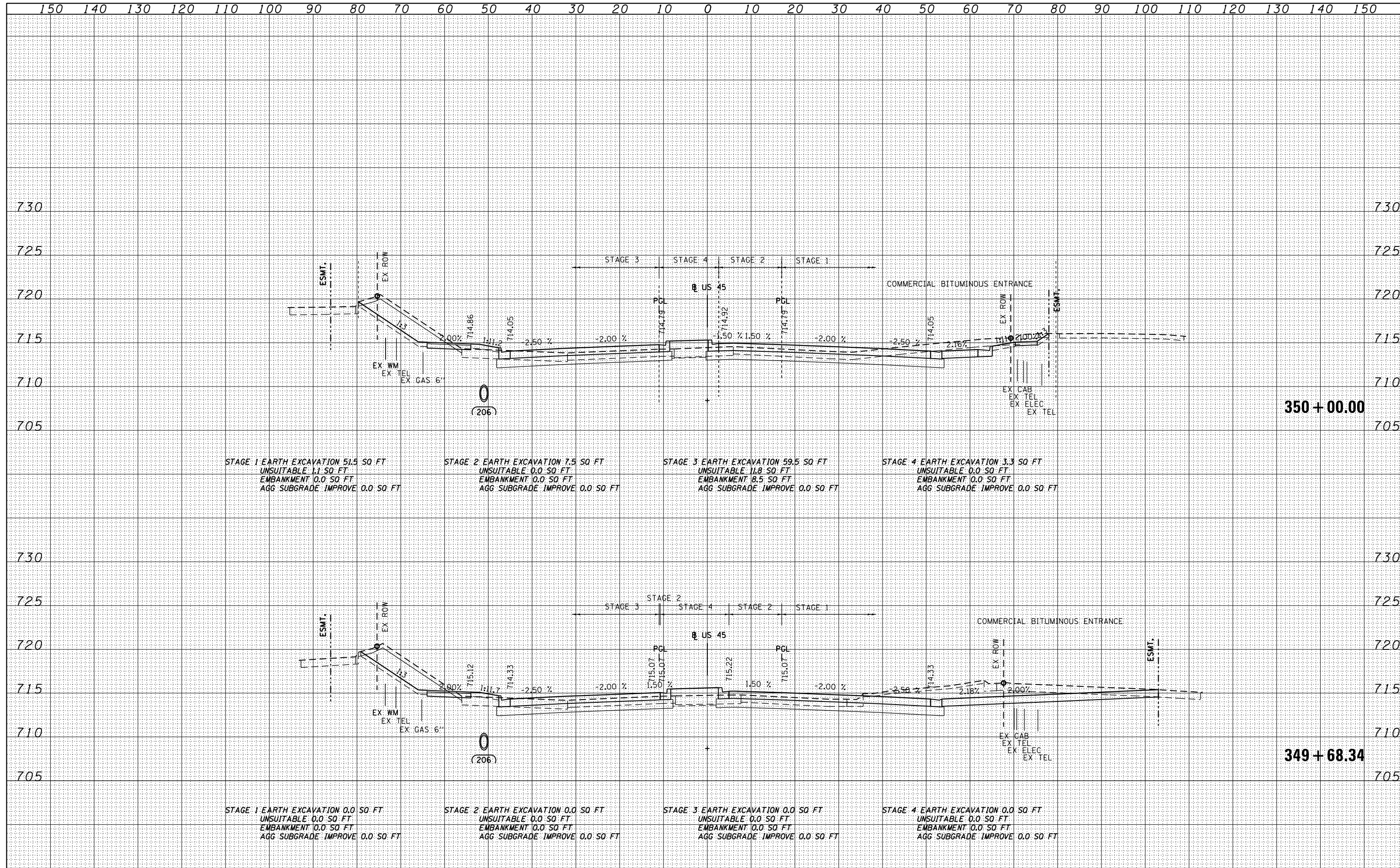
STAGE 4 EARTH EXCAVATION 8.6 SQ FT
 UNSUITABLE 0.0 SQ FT
 EMBANKMENT 0.0 SQ FT
 AGG SUBGRADE IMPROVE 0.0 SQ FT

FILE NAME =	USER NAME = Anthony.Plutz	DESIGNED - JCL	REVISED -	STATE OF ILLINOIS DEPARTMENT OF TRANSPORTATION	US 45 CROSS SECTIONS - SCALE: 1"=10'H; 1"=5'	F.A.P. RTE.	SECTION	COUNTY	TOTAL SHEETS	SHEET NO.
D160M62-SHT-XSSHT01.dgn		DRAWN - JCL	REVISED -			330	103R-5	COOK	778	701
		PLOT SCALE = 20.0000" / in.	REVISOR - MJT			XS-US45-70		CONTRACT NO. 60M62		
		PLOT DATE = 3/12/2013	DATE = 03/13/13			SHEET NO. 70 OF 110 SHEETS		STA. 349+00.00 TO STA. 349+50.00		ILLINOIS FED. AID PROJECT

DATE	
BY	
FINISHED SURVEY	
PLOTTED	
TEMPLATE	
NOTE BOOK	
AREAS CHECKED	

DATE	
BY	
ORIGINAL SURVEY	
PLOTTED	
TEMPLATE	
NOTE BOOK	
AREAS CHECKED	

100 S. WACKER DR.
 CHICAGO, IL 60606
 TEL (312) 939-4000
 FAX (312) 939-4198

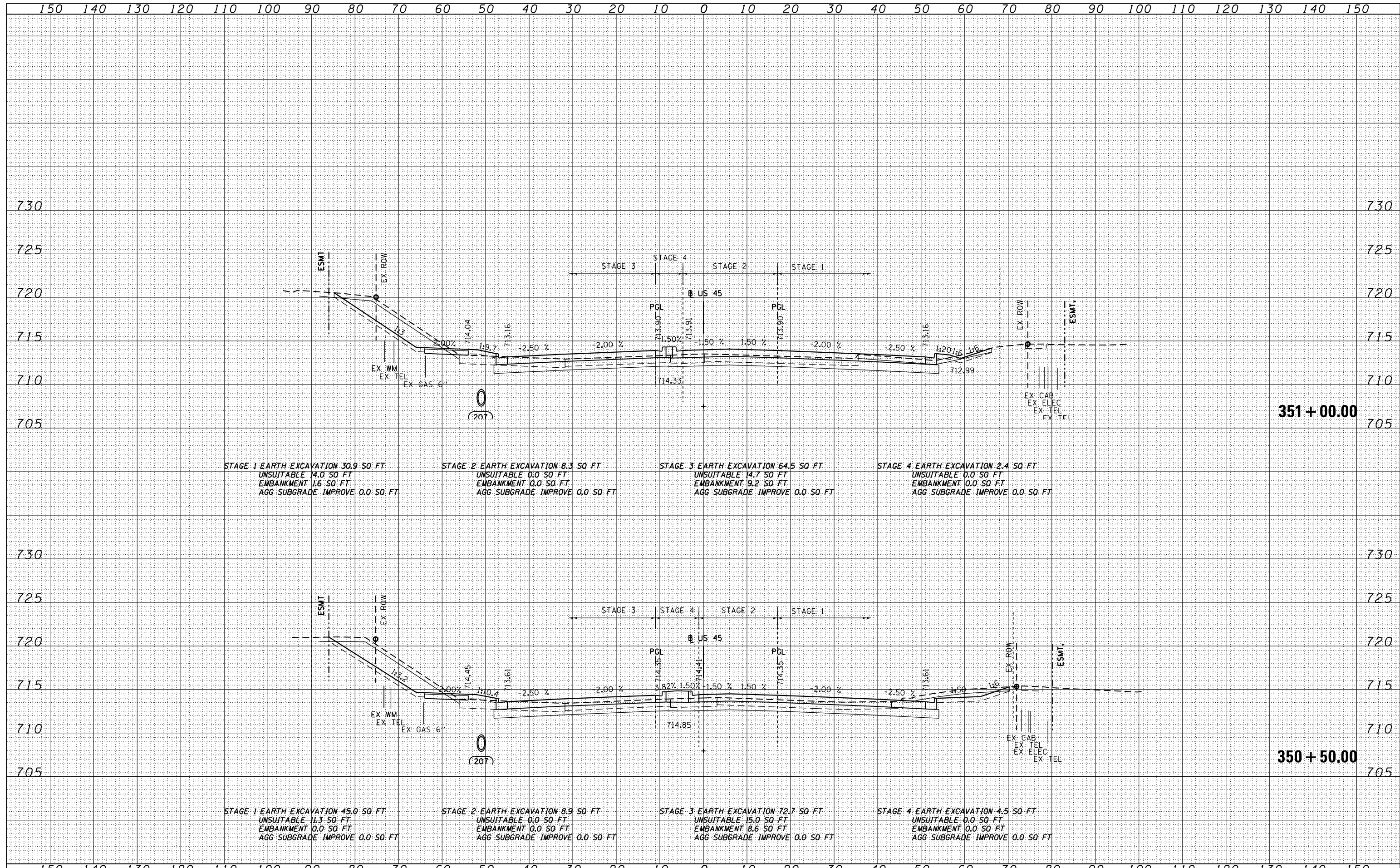


FILE NAME = D160M62-SHT-XSSHT01.dgn	USER NAME = Anthony.Plutz	DESIGNED - JCL	REVISED -	STATE OF ILLINOIS DEPARTMENT OF TRANSPORTATION US 45 CROSS SECTIONS SCALE: 1"=10'H; 1"=5' V SHEET NO. 71 OF 110 SHEETS STA. 349+68.34 TO STA. 350+00.00	F.A.P. RTE. 330	SECTION 103R-5	COUNTY COOK	TOTAL SHEETS 778	SHEET NO. 702	
	PLOT SCALE = 20.0000" / in.	CHECKED - MJT	REVISED -		XS-US45-71		CONTRACT NO. 60M62		ILLINOIS FED. AID PROJECT	
	PLOT DATE = 3/12/2013	DATE - 03/13/13	REVISED -							

DATE	
BY	
SURVEYED	
PLOTTED	
TEMPLATE	
NOTE BOOK	
AREAS CHECKED	
NO.	

DATE	
BY	
SURVEYED	
PLOTTED	
TEMPLATE	
NOTE BOOK	
AREAS CHECKED	
NO.	

100 SWACKER DR.
 CHICAGO, IL 60606
 TEL (312) 939-1000
 FAX (312) 939-4198



FILE NAME = D160M62-SHT-XSSH01.dgn	USER NAME = Anthony.Plutz	DESIGNED - JCL	REVISD -
		DRAWN - JCL	REVISD -
PLOT SCALE = 20.0000" / in.		CHECKED - MJT	REVISD -
PLOT DATE = 3/12/2013		DATE - 03/13/13	REVISD -

**STATE OF ILLINOIS
 DEPARTMENT OF TRANSPORTATION**

US 55 CROSS SECTIONS

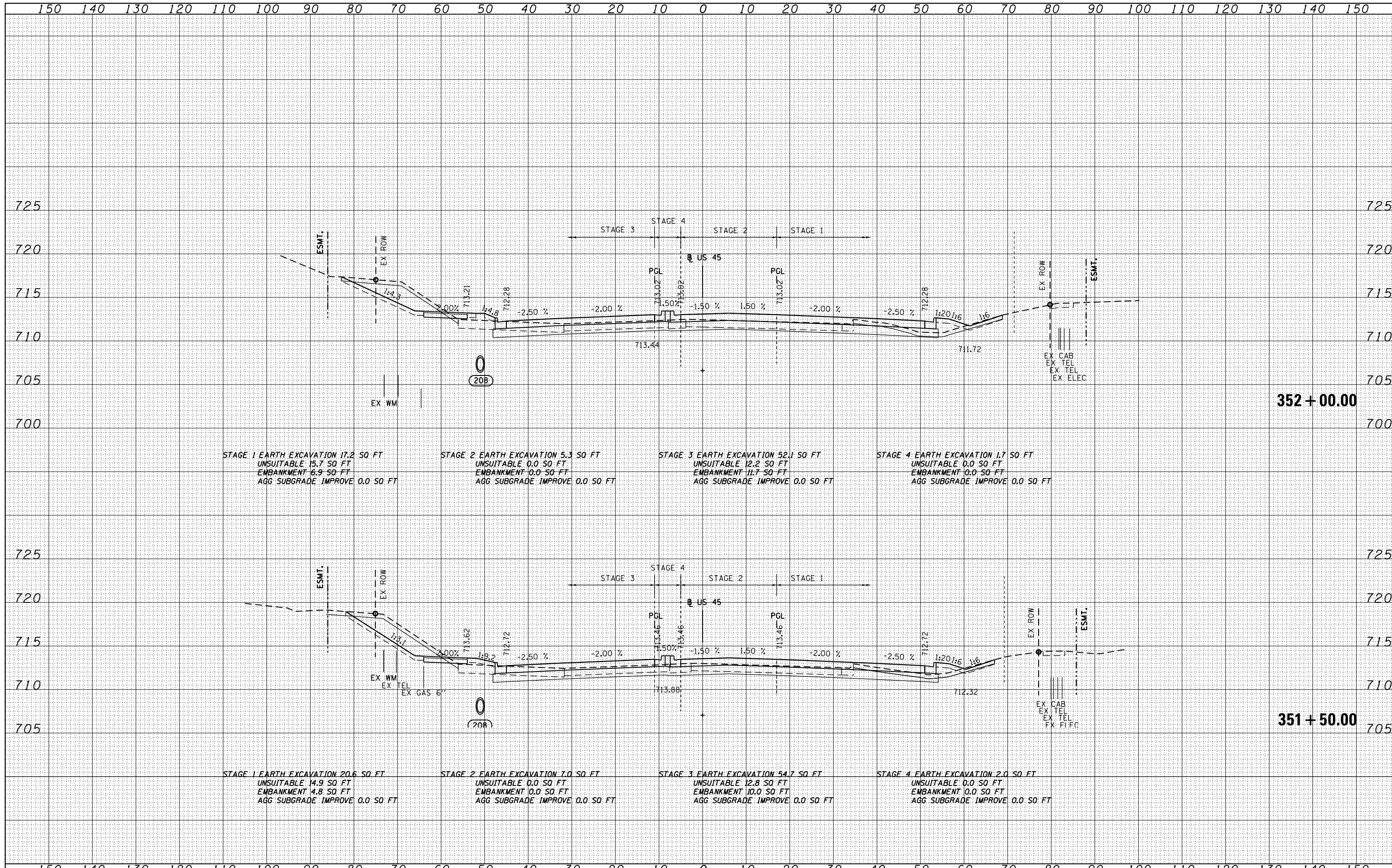
SCALE: 1"=10'H; 1"=5' V SHEET NO. 72 OF 110 SHEETS STA. 350+50.00 TO STA. 351+00.00

F.A.P. RTE.	SECTION	COUNTY	TOTAL SHEETS	SHEET NO.
330	103R-5	COOK	778	703
XS-US45-72			CONTRACT NO. 60M62	
<small>ILLINOIS FED. AID PROJECT</small>				

DATE	
BY	
FINISHED	
PLOTTED	
TEMPLATE	
NOTE BOOK	
AREAS	
CHECKED	

DATE	
BY	
ORIGINAL	
SURVEY	
PLOTTED	
TEMPLATE	
NOTE BOOK	
AREAS	
CHECKED	

100 S. WACKER DR.
 CHICAGO, IL 60606
 TEL 312-939-1000
 FAX 312-939-4198

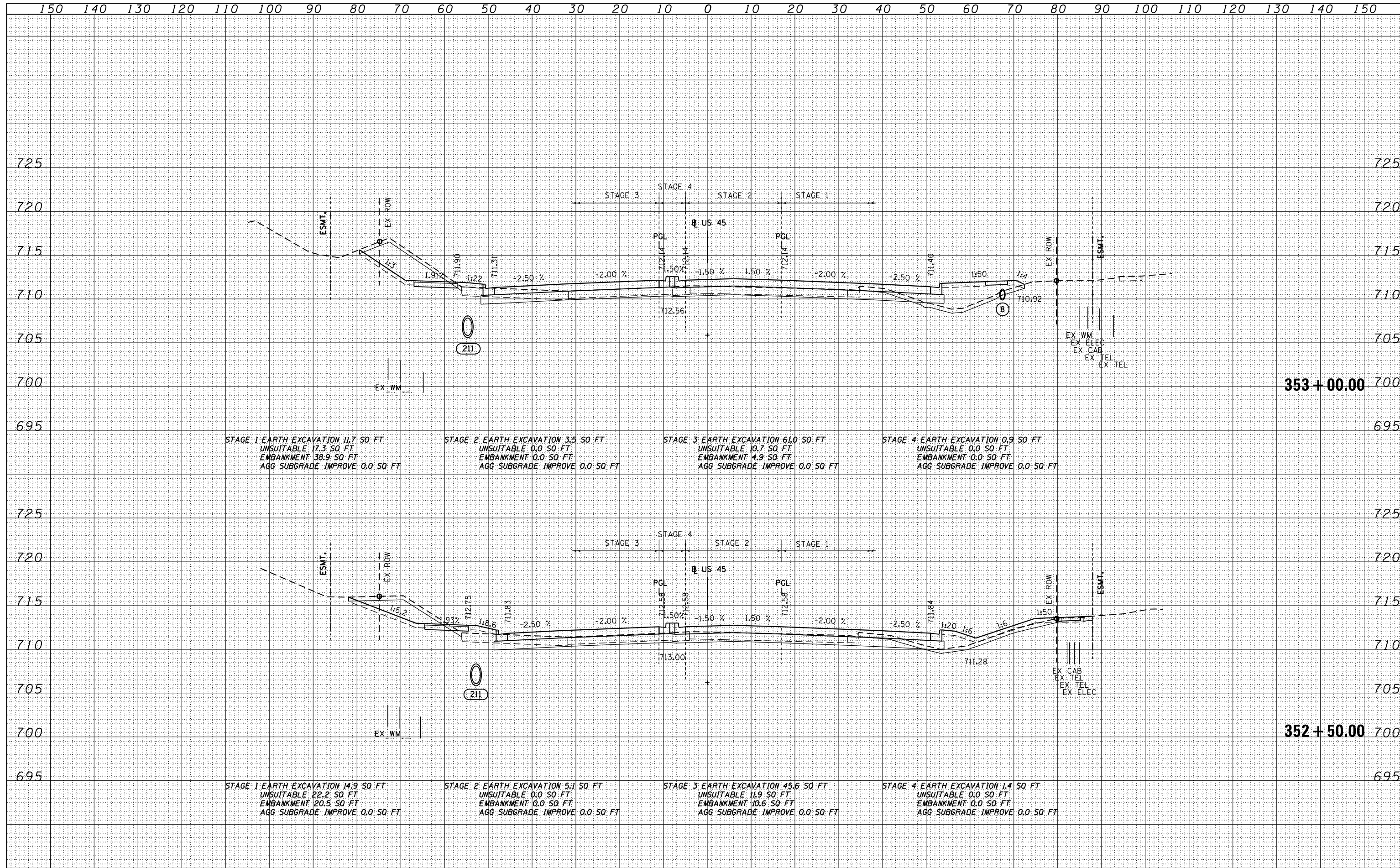


FILE NAME =	USER NAME = Anthony.Plutz	DESIGNED - JCL	REVISED -	STATE OF ILLINOIS DEPARTMENT OF TRANSPORTATION	US 45 CROSS SECTIONS - SCALE: 1"=10'H; 1"=5' V SHEET NO. 73 OF 110 SHEETS STA. 351+50.00 TO STA. 352+00.00	F.A.P. RTE.	SECTION	COUNTY	TOTAL SHEETS	SHEET NO.	
D160M62-SHT-XSSHT01.dgn		DRAWN - JCL	REVISED -			330	103R-5	COOK	778	704	
		CHECKED - MJT	REVISED -			XS-US45-73			CONTRACT NO. 60M62		
		DATE - 03/13/13	REVISED -			ILLINOIS FED. AID PROJECT					

DATE	
BY	
FINISHED SURVEY	
PLOTTED	
TEMPLATE	
NOTE BOOK	
AREAS CHECKED	

DATE	
BY	
ORIGINAL SURVEY	
PLOTTED	
TEMPLATE	
NOTE BOOK	
AREAS CHECKED	

100 S. WACKER DR.
 CHICAGO, IL 60606
 TEL 312/939-1000
 FAX 312/939-4198

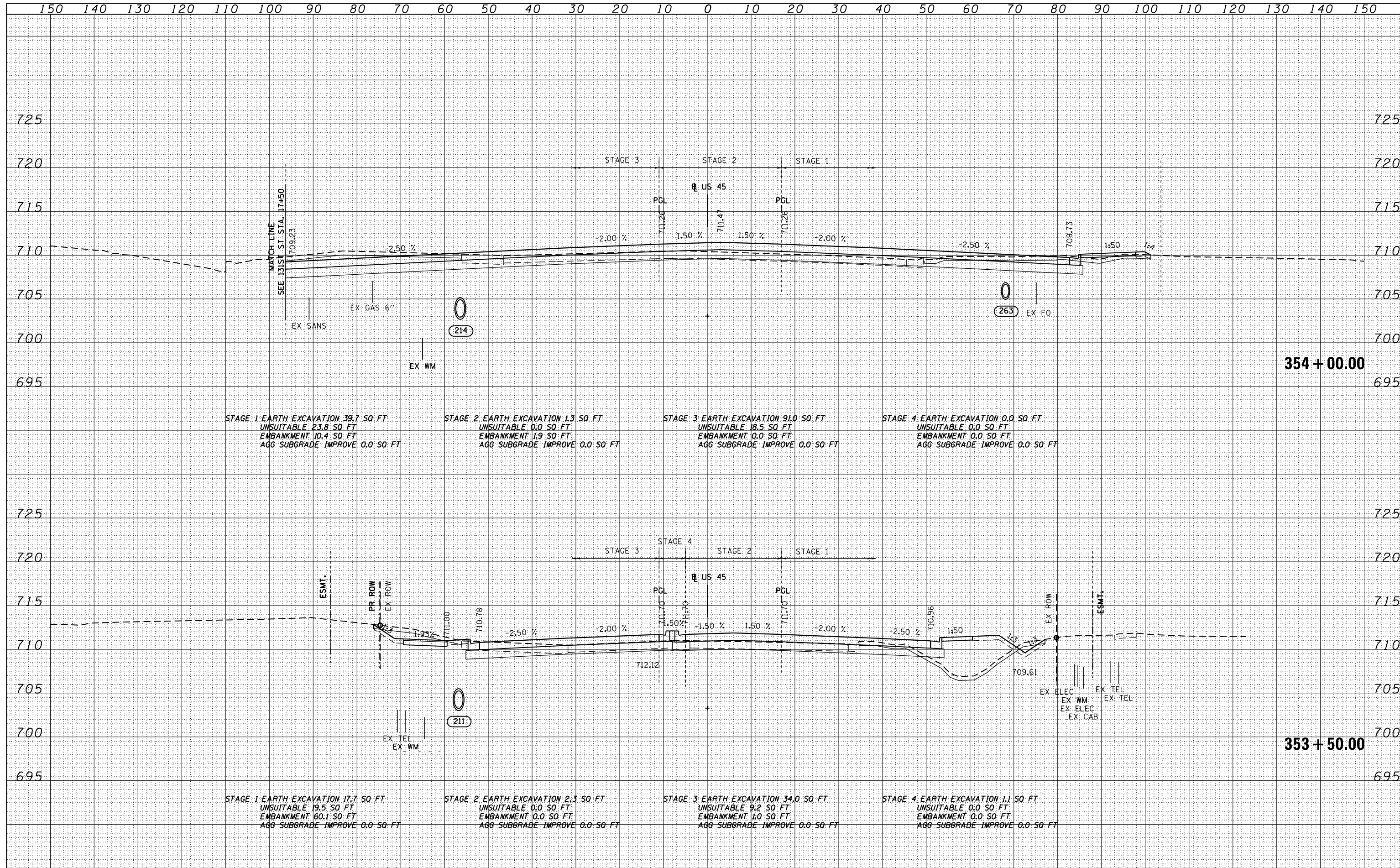


FILE NAME = D160M62-SHT-XSSHT01.dgn	USER NAME = Anthony.Plutz	DESIGNED - JCL	REVISED -	STATE OF ILLINOIS DEPARTMENT OF TRANSPORTATION US 55 CROSS SECTIONS SCALE: 1"=10'H; 1"=5' V SHEET NO. 74 OF 110 SHEETS STA. 352+50.00 TO STA. 353+00.00	F.A.P. RTE. 330	SECTION 103R-5	COUNTY COOK	TOTAL SHEETS 778	SHEET NO. 705	
		DRAWN - JCL	REVISED -		XS-US45-74		CONTRACT NO. 60M62			
		CHECKED - MJT	REVISED -		ILLINOIS FED. AID PROJECT					
		DATE - 03/13/13	REVISED -							

DATE	
BY	
FINISHED SURVEY	
PLOTTED	
TEMPLATE	
NOTE BOOK	
AREAS CHECKED	

DATE	
BY	
ORIGINAL SURVEY	
PLOTTED	
TEMPLATE	
NOTE BOOK	
AREAS CHECKED	

100 S. WACKER DR.
 CHICAGO, IL 60606
 TEL: (312) 939-4000
 FAX: (312) 939-4098

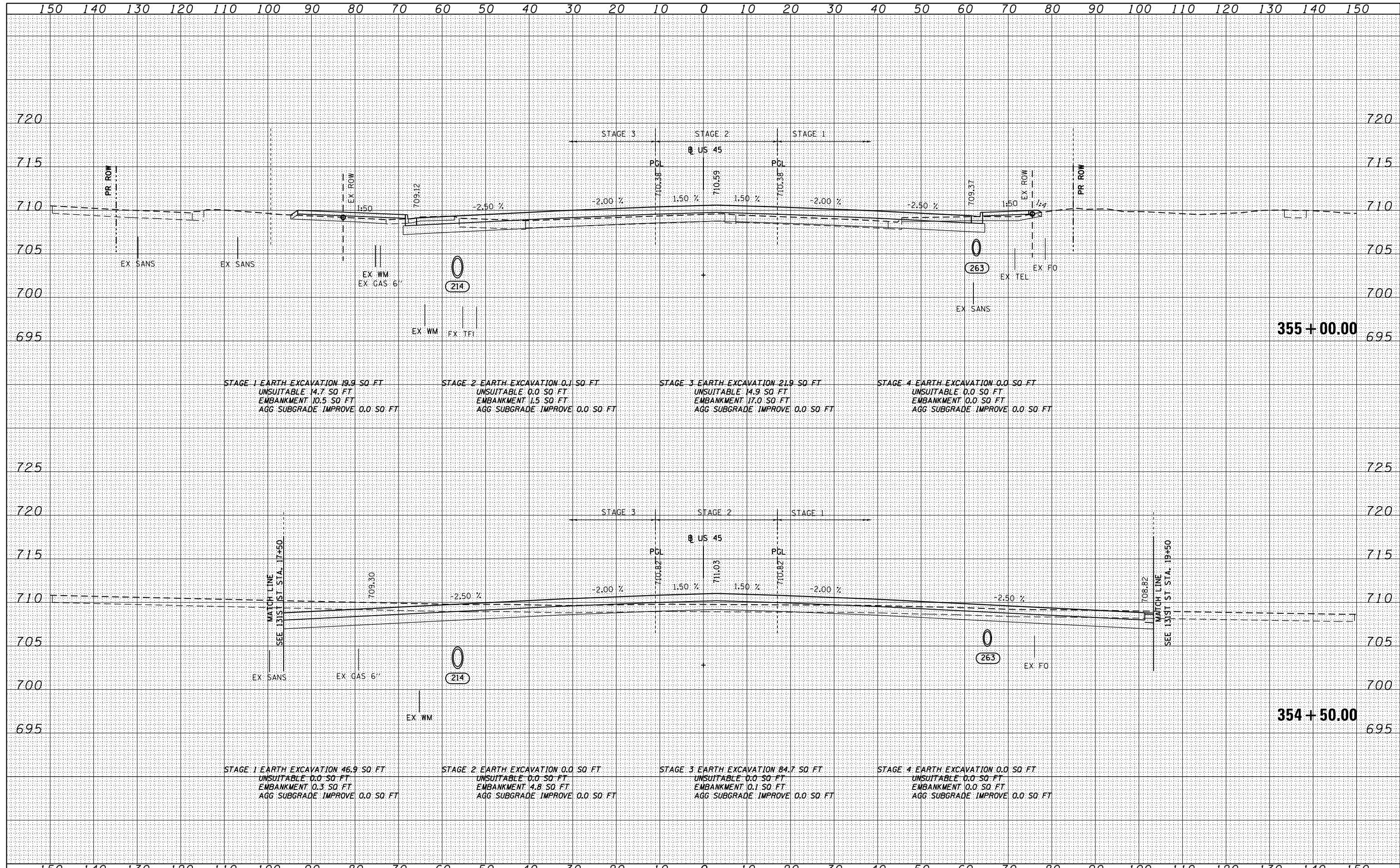


FILE NAME = D160M62-SHT-XSSHT01.dgn	USER NAME = Anthony.Plutz	DESIGNED - JCL	REVISED -	STATE OF ILLINOIS DEPARTMENT OF TRANSPORTATION US 55 CROSS SECTIONS SCALE: 1"=10'H; 1"=5' V SHEET NO. 75 OF 110 SHEETS STA. 353+50.00 TO STA. 354+00.00	F.A.P. RTE. 330	SECTION 103R-5	COUNTY COOK	TOTAL SHEETS 778	SHEET NO. 706
	PLOT SCALE = 20.0000" / in.	CHECKED - MJT	REVISED -		XS-US45-75		CONTRACT NO. 60M62		
	PLOT DATE = 3/12/2013	DATE - 03/13/13	REVISED -		ILLINOIS FED. AID PROJECT				

DATE	
BY	
FINISHED	
NO. 1	
NO. 2	
NO. 3	
NO. 4	
NO. 5	
NO. 6	
NO. 7	
NO. 8	
NO. 9	
NO. 10	

DATE	
BY	
FINISHED	
NO. 1	
NO. 2	
NO. 3	
NO. 4	
NO. 5	
NO. 6	
NO. 7	
NO. 8	
NO. 9	
NO. 10	

100 S. WACKER DR.
 CHICAGO, IL 60606
 TEL (312) 939-4000
 FAX (312) 939-4098



FILE NAME = D160M62-SHT-XSSH101.dgn

USER NAME = Anthony.Plutz	DESIGNED - JCL	REVISED -
	DRAWN - JCL	REVISED -
PLOT SCALE = 20.0000' / in.	CHECKED - MJT	REVISED -
PLOT DATE = 3/12/2013	DATE - 03/13/13	REVISED -

STATE OF ILLINOIS
 DEPARTMENT OF TRANSPORTATION

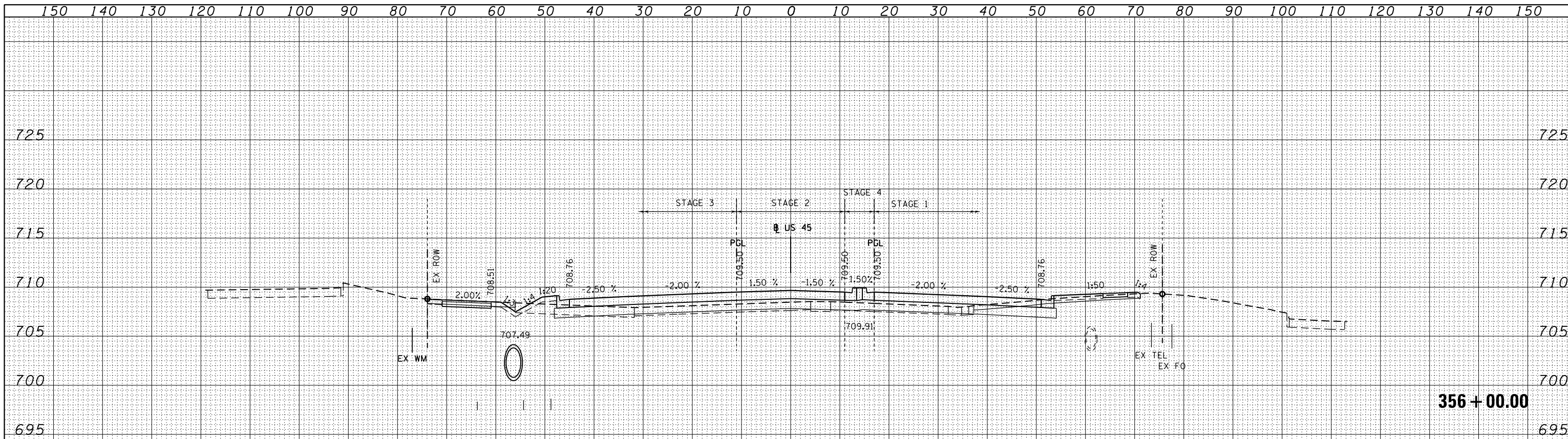
US 55 CROSS SECTIONS
 SCALE: 1"=10'H; 1"=5' V SHEET NO. 76 OF 110 SHEETS STA. 354+50.00 TO STA. 355+00.00

F.A.P. RTE.	SECTION	COUNTY	TOTAL SHEETS	SHEET NO.
330	103R-5	COOK	778	707
XS-US45-76			CONTRACT NO. 60M62	
ILLINOIS FED. AID PROJECT				

DATE	
BY	
SURVEYED	
PLOTTED	
TEMPLATE	
AREAS	
CHECKED	
NO.	

DATE	
BY	
SURVEYED	
PLOTTED	
TEMPLATE	
AREAS	
CHECKED	
NO.	

100 S. WACKER DR.
 SUITE 200
 CHICAGO, IL 60606
 TEL (312) 939-1000
 FAX (312) 939-4198

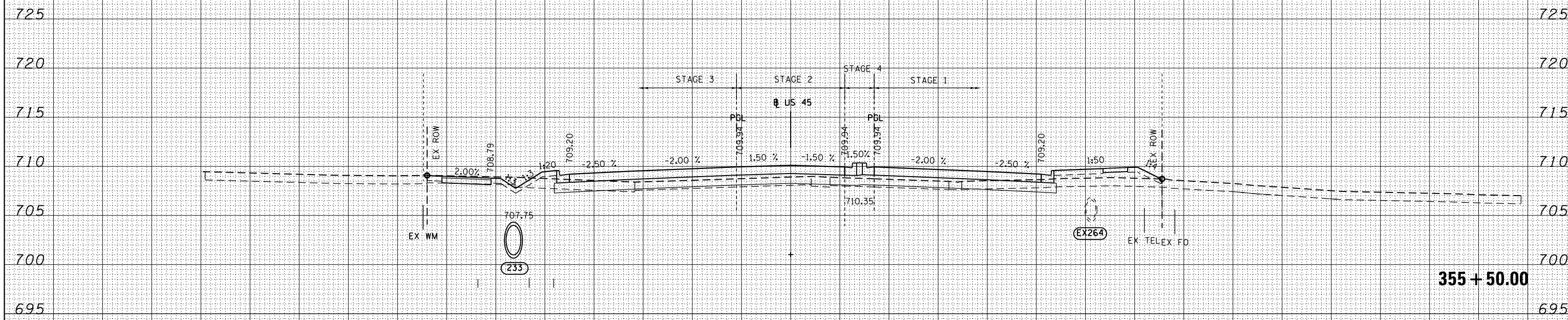


STAGE 1 EARTH EXCAVATION 15.8 SQ FT
 UNSUITABLE 15.5 SQ FT
 EMBANKMENT 6.5 SQ FT
 AGG SUBGRADE IMPROVE 0.0 SQ FT

STAGE 2 EARTH EXCAVATION 0.0 SQ FT
 UNSUITABLE 0.0 SQ FT
 EMBANKMENT 3.7 SQ FT
 AGG SUBGRADE IMPROVE 0.0 SQ FT

STAGE 3 EARTH EXCAVATION 6.0 SQ FT
 UNSUITABLE 8.0 SQ FT
 EMBANKMENT 11.3 SQ FT
 AGG SUBGRADE IMPROVE 0.0 SQ FT

STAGE 4 EARTH EXCAVATION 0.0 SQ FT
 UNSUITABLE 0.0 SQ FT
 EMBANKMENT 0.6 SQ FT
 AGG SUBGRADE IMPROVE 0.0 SQ FT



STAGE 1 EARTH EXCAVATION 4.7 SQ FT
 UNSUITABLE 0.0 SQ FT
 EMBANKMENT 29.8 SQ FT
 AGG SUBGRADE IMPROVE 0.0 SQ FT

STAGE 2 EARTH EXCAVATION 0.0 SQ FT
 UNSUITABLE 0.0 SQ FT
 EMBANKMENT 4.0 SQ FT
 AGG SUBGRADE IMPROVE 0.0 SQ FT

STAGE 3 EARTH EXCAVATION 4.0 SQ FT
 UNSUITABLE 0.0 SQ FT
 EMBANKMENT 11.7 SQ FT
 AGG SUBGRADE IMPROVE 0.0 SQ FT

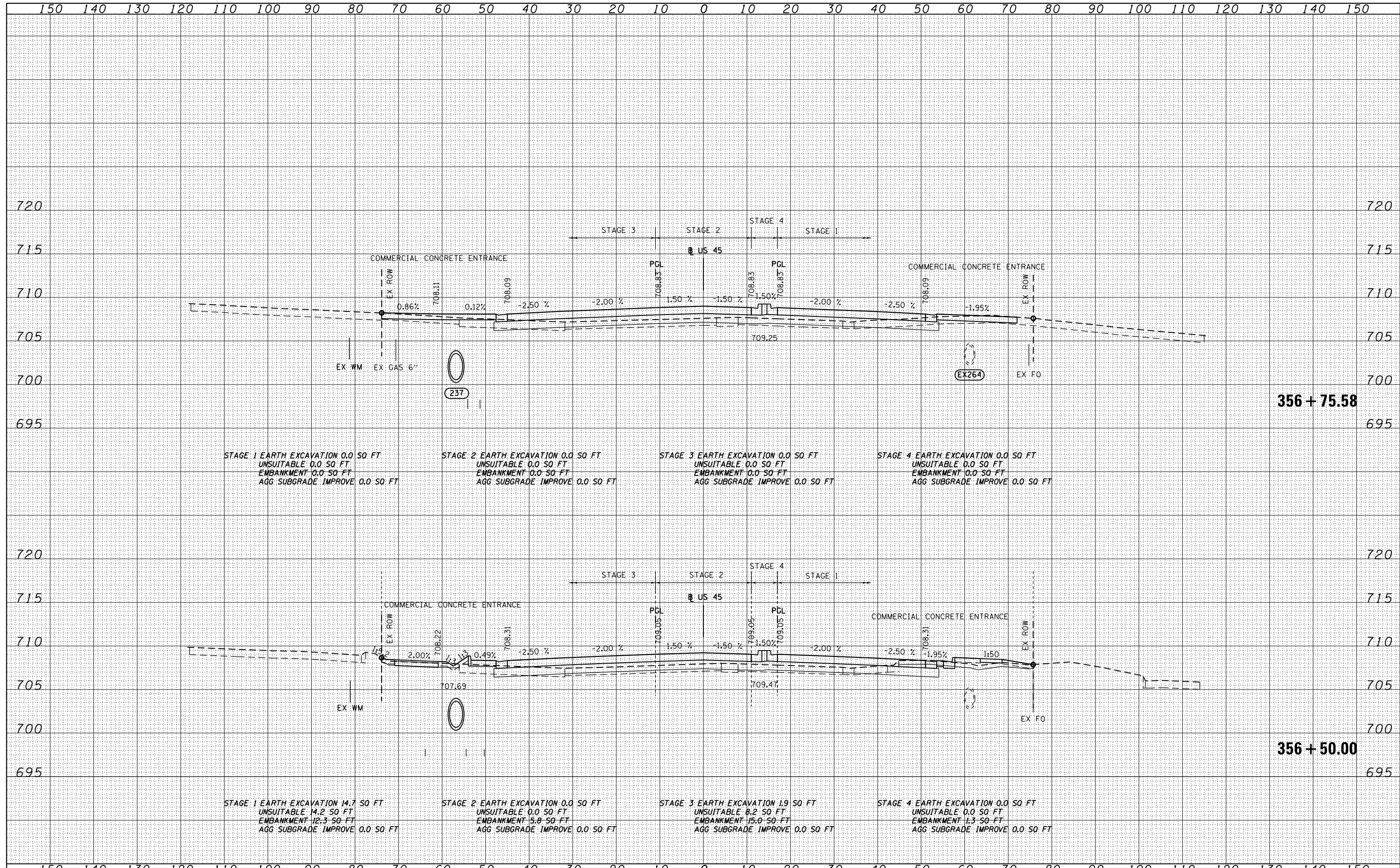
STAGE 4 EARTH EXCAVATION 0.0 SQ FT
 UNSUITABLE 0.0 SQ FT
 EMBANKMENT 1.0 SQ FT
 AGG SUBGRADE IMPROVE 0.0 SQ FT

FILE NAME =	USER NAME = Anthony.Plutz	DESIGNED - JCL	REVISED -	STATE OF ILLINOIS DEPARTMENT OF TRANSPORTATION	US 45 CROSS SECTIONS			F.A.P. RTE.	SECTION	COUNTY	TOTAL SHEETS	SHEET NO.
D160M62-SHT-XSSHT01.dgn		DRAWN - JCL	REVISED -		330	103R-5	COOK	778	708			
PLOT SCALE = 20.0000' / in.		CHECKED - MJT	REVISED -		XS-US45-77			CONTRACT NO. 60M62				
PLOT DATE = 3/12/2013		DATE - 03/13/13	REVISED -		SCALE: 1"=10'H; 1"=5'V			SHEET NO. 77 OF 110 SHEETS STA. 355+50.00 TO STA. 356+00.00				

DATE	
BY	
SURVEYED	
PLOTTED	
TEMPLATE	
NOTE BOOK	
AREAS CHECKED	
NO.	

DATE	
BY	
SURVEYED	
PLOTTED	
TEMPLATE	
NOTE BOOK	
AREAS CHECKED	
NO.	

100 S. WACKER DR.
 SUITE 200
 CHICAGO, IL 60606
 TEL 312/939-1000
 FAX 312/939-4198

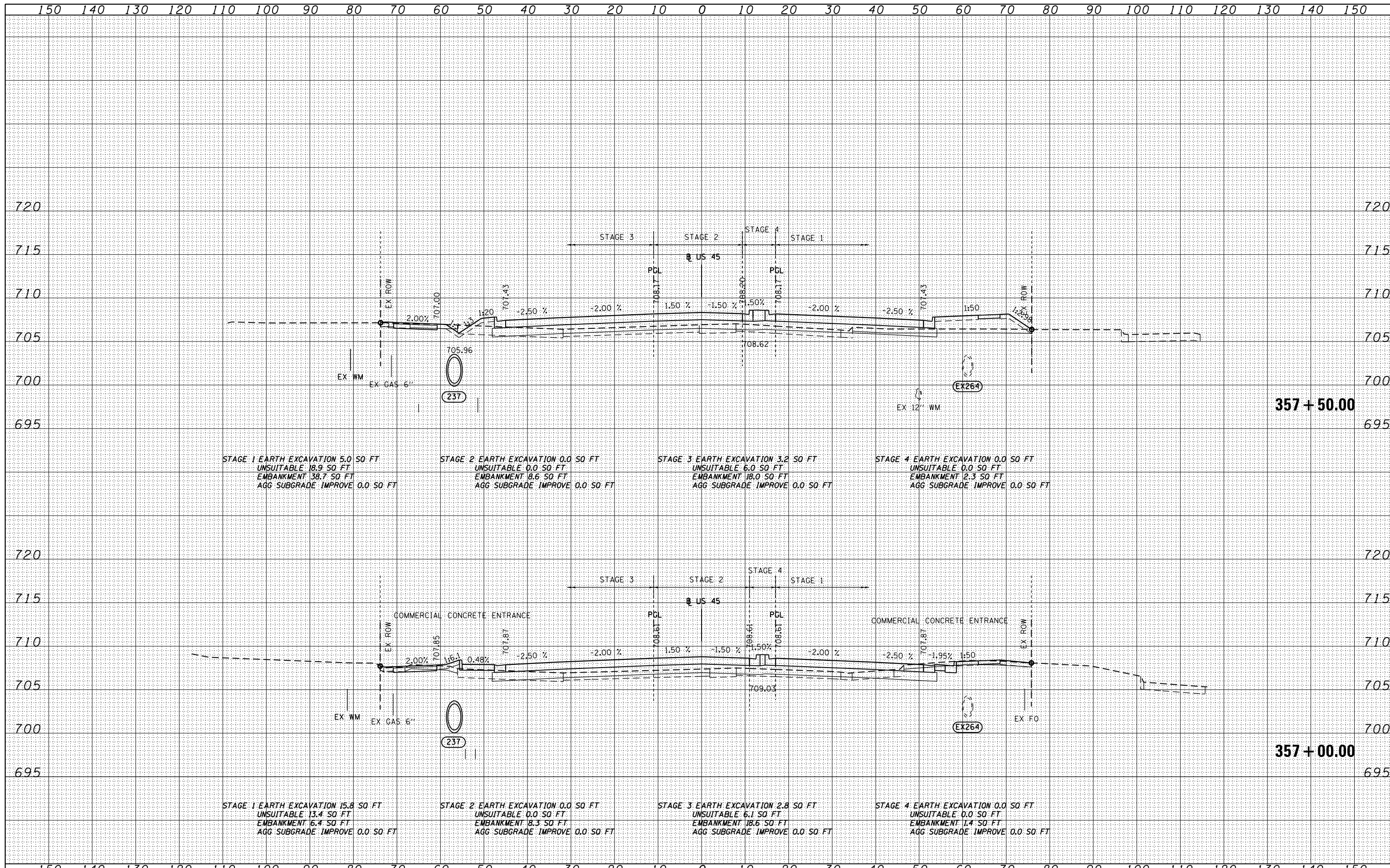


FILE NAME =	USER NAME = Anthony.Plutz	DESIGNED - JCL	REVISED -	STATE OF ILLINOIS DEPARTMENT OF TRANSPORTATION	US 55 CROSS SECTIONS SCALE: 1"=10'H; 1"=5' V SHEET NO. 78 OF 110 SHEETS STA. 356+50.00 TO STA. 356+75.58			F.A.P. RTE.	SECTION	COUNTY	TOTAL SHEETS	SHEET NO.
D160M62-SHT-XSSHT01.dgn		DRAWN - JCL	REVISED -					330	103R-5	COOK	778	709
		PLOT SCALE = 20.0000" / in.	REVISIED -					XS-US45-78 CONTRACT NO. 60M62				
		PLOT DATE = 3/12/2013	REVISIED -									ILLINOIS FED. AID PROJECT
			DATE - 03/13/13									

BY	DATE
FINISHED	
SURVEYED	
PLOTTED	
TEMPLATE	
NOTE BOOK	
AREAS CHECKED	
NO.	

BY	DATE
ORIGINAL	
SURVEY	
PLOTTED	
TEMPLATE	
NOTE BOOK	
AREAS CHECKED	
NO.	

100 SWACKER DR.
 500 S. 100th St.
 CHICAGO, IL 60606
 TEL: (312) 939-1000
 FAX: (312) 939-4198

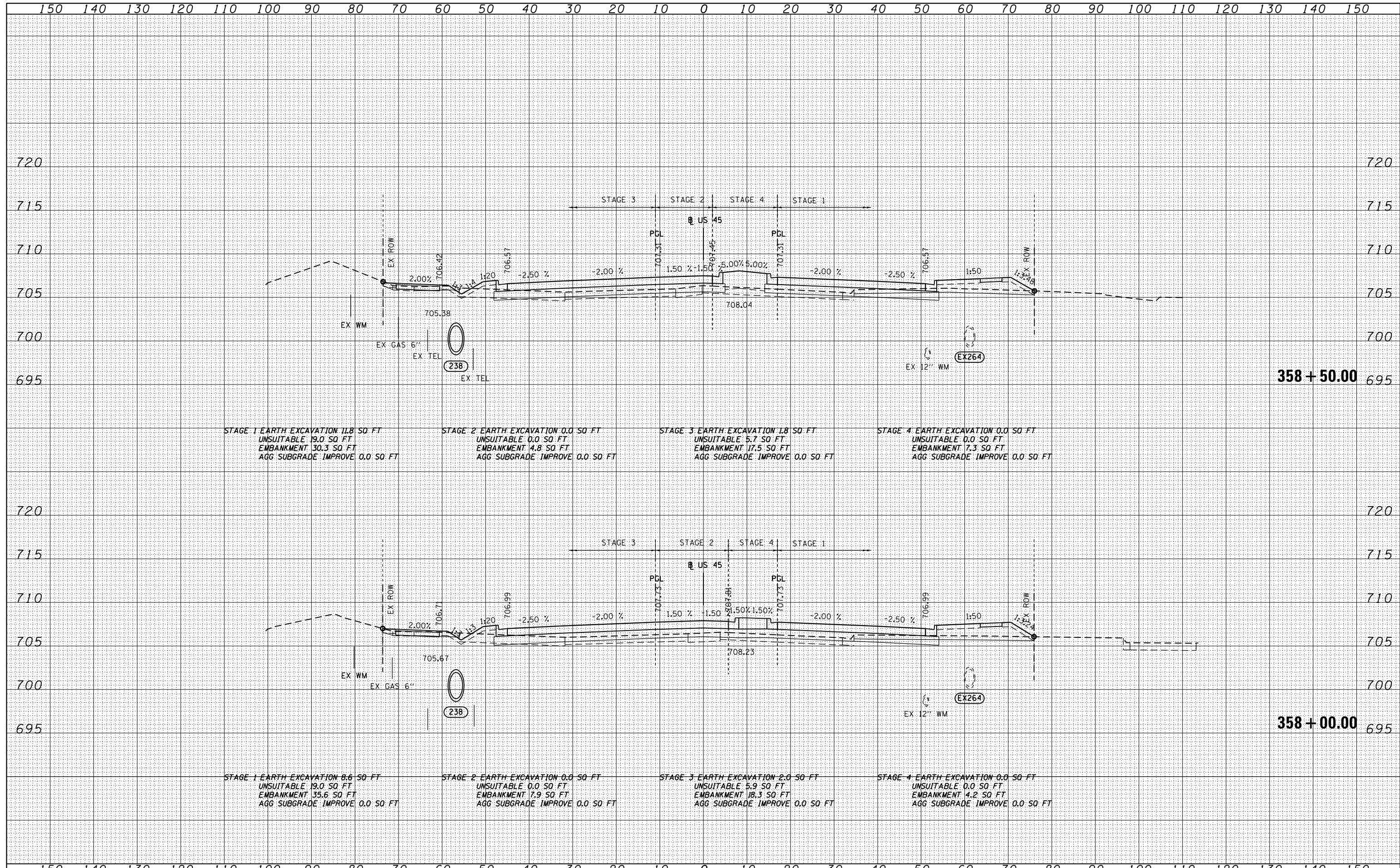


FILE NAME -	USER NAME - Anthony.Plutz	DESIGNED - JCL	REVISED -	STATE OF ILLINOIS DEPARTMENT OF TRANSPORTATION	US 55 CROSS SECTIONS SCALE: 1"=10'H; 1"=5'	F.A.P. RTE. 330	SECTION 103R-5	COUNTY COOK	TOTAL SHEETS 778	SHEET NO. 710
D160M62-SHT-XSSHT01.dgn	DATE - 03/13/13	DRAWN - JCL	REVISED -			XS-US45-79			CONTRACT NO. 60M62	
PLOT SCALE = 20.0000" / in.	DATE - 03/13/13	CHECKED - MJT	REVISED -			ILLINOIS FED. AID PROJECT				
PLOT DATE = 3/12/2013	DATE - 03/13/13	REVISOR -	REVISED -			SHEET NO. 79 OF 110 SHEETS STA. 357+00.00 TO STA. 357+50.00				

DATE	
BY	
SURVEYED	
PLOTTED	
TEMPLATE	
AREAS CHECKED	
FINISH SURVEY	
NOTE BOOK	
NO.	

DATE	
BY	
SURVEYED	
PLOTTED	
TEMPLATE	
AREAS CHECKED	
ORIGINAL SURVEY	
NOTE BOOK	
NO.	

100 S. WACKER DR.
 SUITE 200
 CHICAGO, IL 60606
 TEL 312/939-1000
 FAX 312/939-4198



FILE NAME =	USER NAME = Anthony.Plutz	DESIGNED - JCL	REVISED -
D160M62-SHT-XSSH01.dgn		DRAWN - JCL	REVISED -
		CHECKED - MJT	REVISED -
		DATE - 03/13/13	REVISED -

STAGE 1 EARTH EXCAVATION 11.8 SQ FT	STAGE 2 EARTH EXCAVATION 0.0 SQ FT	STAGE 3 EARTH EXCAVATION 1.8 SQ FT	STAGE 4 EARTH EXCAVATION 0.0 SQ FT
UNSUITABLE 19.0 SQ FT	UNSUITABLE 0.0 SQ FT	UNSUITABLE 5.7 SQ FT	UNSUITABLE 0.0 SQ FT
EMBANKMENT 30.3 SQ FT	EMBANKMENT 4.8 SQ FT	EMBANKMENT 17.5 SQ FT	EMBANKMENT 7.3 SQ FT
AGG SUBGRADE IMPROVE 0.0 SQ FT	AGG SUBGRADE IMPROVE 0.0 SQ FT	AGG SUBGRADE IMPROVE 0.0 SQ FT	AGG SUBGRADE IMPROVE 0.0 SQ FT

STAGE 1 EARTH EXCAVATION 8.6 SQ FT	STAGE 2 EARTH EXCAVATION 0.0 SQ FT	STAGE 3 EARTH EXCAVATION 2.0 SQ FT	STAGE 4 EARTH EXCAVATION 0.0 SQ FT
UNSUITABLE 19.0 SQ FT	UNSUITABLE 0.0 SQ FT	UNSUITABLE 5.9 SQ FT	UNSUITABLE 0.0 SQ FT
EMBANKMENT 35.6 SQ FT	EMBANKMENT 7.9 SQ FT	EMBANKMENT 18.3 SQ FT	EMBANKMENT 4.2 SQ FT
AGG SUBGRADE IMPROVE 0.0 SQ FT	AGG SUBGRADE IMPROVE 0.0 SQ FT	AGG SUBGRADE IMPROVE 0.0 SQ FT	AGG SUBGRADE IMPROVE 0.0 SQ FT

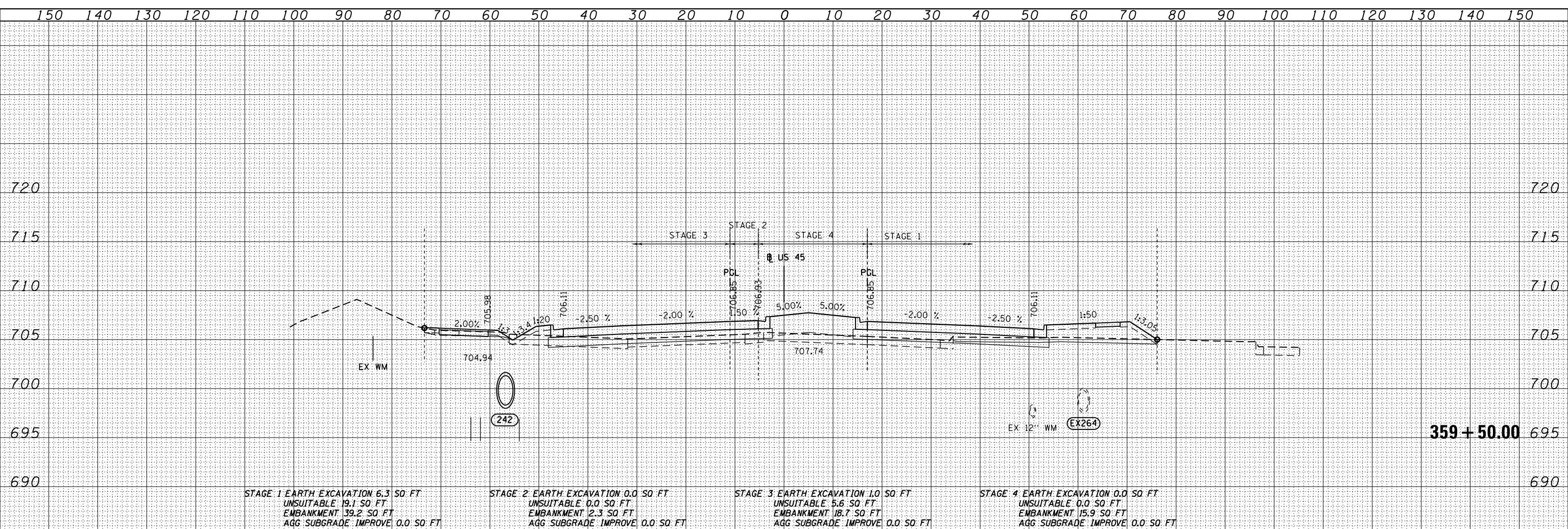
STATE OF ILLINOIS
 DEPARTMENT OF TRANSPORTATION

US 55 CROSS SECTIONS

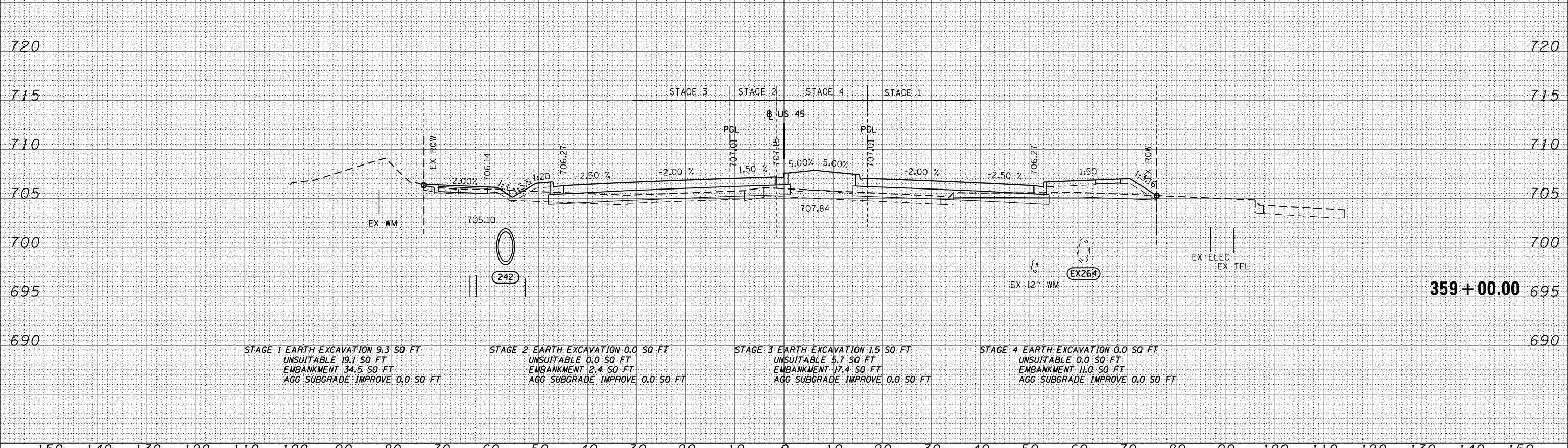
SCALE: 1"=10'H; 1"=5' V SHEET NO. 80 OF 110 SHEETS STA. 358+00.00 TO STA. 358+50.00

F.A.P. RTE.	SECTION	COUNTY	TOTAL SHEETS	SHEET NO.
330	103R-5	COOK	778	711
XS-US45-80		CONTRACT NO. 60M62		
ILLINOIS FED. AID PROJECT				

DATE	
BY	
FINISHED	
DATE	
NO.	
NO.	
NO.	
NO.	
NO.	
NO.	



DATE	
BY	
FINISHED	
DATE	
NO.	
NO.	
NO.	
NO.	
NO.	
NO.	



100 S. WACKER DR.
 CHICAGO, IL 60606
 TEL (312) 939-1000
 FAX (312) 939-4198

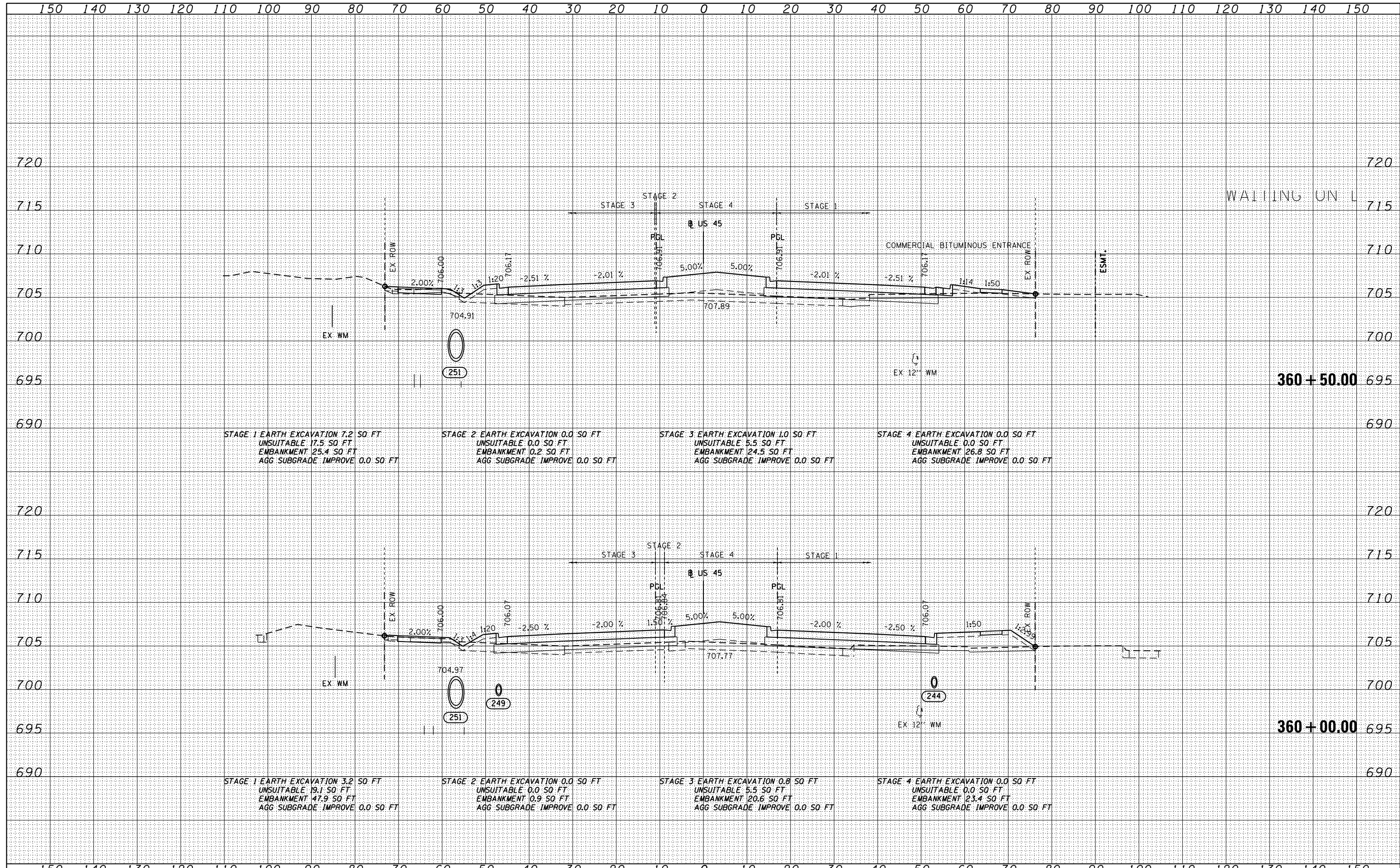


FILE NAME = D:\160M62-SHT-XSSHT01.dgn	USER NAME = Anthony.Plutz	DESIGNED - JCL	REVISED -	STATE OF ILLINOIS DEPARTMENT OF TRANSPORTATION	US 45 CROSS SECTIONS SCALE: 1"=10'H; 1"=5' V SHEET NO. 81 OF 110 SHEETS STA. 359+00.00 TO STA. 359+50.00			F.A.P. RTE. 330	SECTION 103R-5	COUNTY COOK	TOTAL SHEETS 778	SHEET NO. 712
PLOT SCALE = 20.0000" / in.	CHECKED - MJT	REVISED -	CONTRACT NO. 60M62									
PLOT DATE = 3/12/2013	DATE - 03/13/13	REVISED -	ILLINOIS FED. AID PROJECT									

DATE	
BY	
SURVEYED	
PLOTTED	
TEMPLATE	
AREAS	
CHECKED	
NO.	

DATE	
BY	
SURVEYED	
PLOTTED	
TEMPLATE	
AREAS	
CHECKED	
NO.	

100 S. WACKER DR.
 CHICAGO, IL 60606
 TEL 312/939-1000
 FAX 312/939-4198

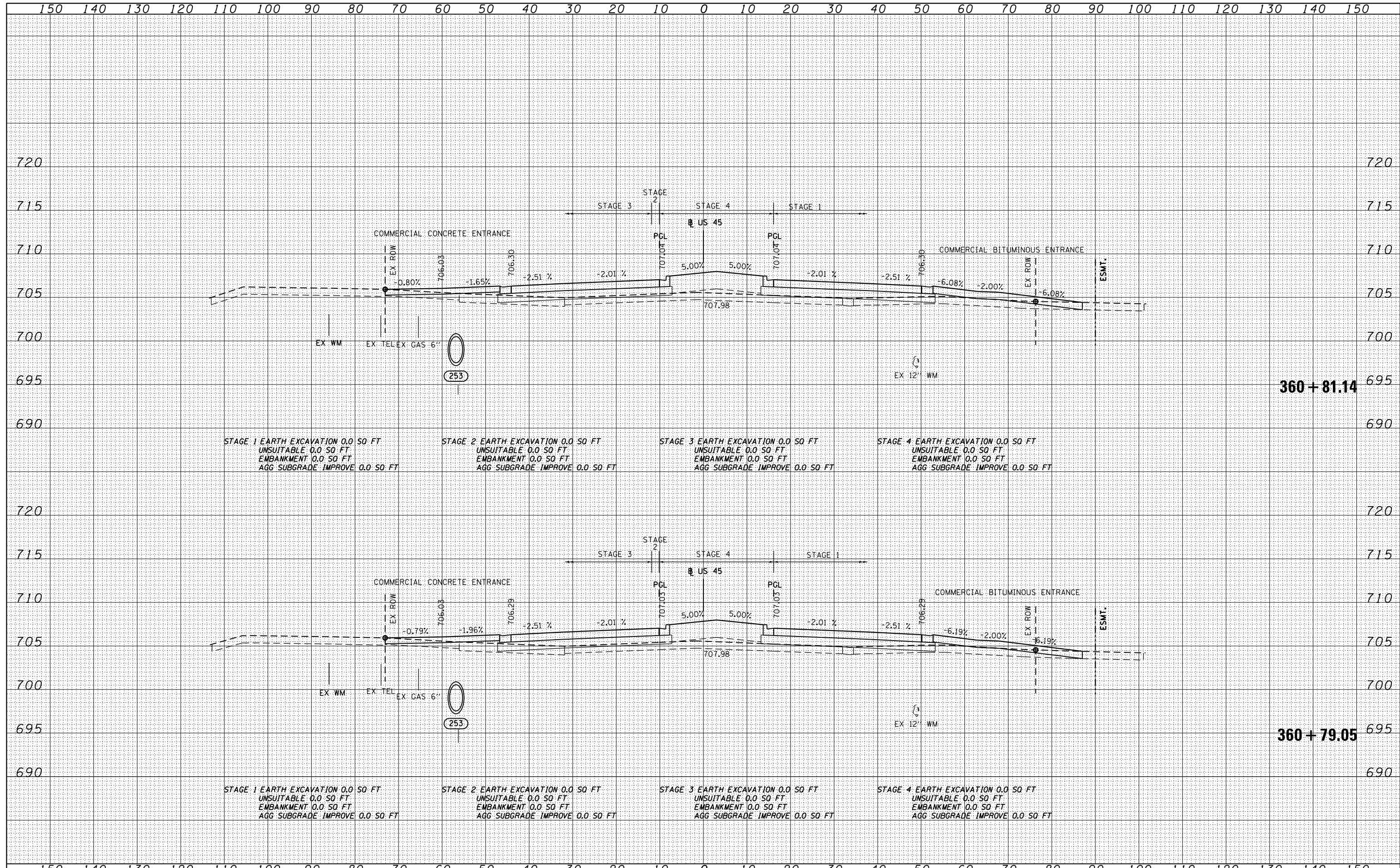


FILE NAME = D160M62-SHT-XSSHT01.dgn	USER NAME = Anthony.Plutz	DESIGNED - JCL	REVISED -	STATE OF ILLINOIS DEPARTMENT OF TRANSPORTATION US 55 CROSS SECTIONS SCALE: 1"=10'H; 1"=5'V SHEET NO. 82 OF 110 SHEETS STA. 360+00.00 TO STA. 360+50.00	F.A.P. RTE. 330	SECTION 103R-5	COUNTY COOK	TOTAL SHEETS 778	SHEET NO. 713
		DRAWN - JCL	REVISED -		XS-US45-82		CONTRACT NO. 60M62		ILLINOIS FED. AID PROJECT
		CHECKED - MJT	REVISED -						
		DATE - 03/13/13	REVISED -						

DATE	
BY	
SURVEYED	
PLOTTED	
TEMPLATE	
AREAS	
CHECKED	
NO.	

DATE	
BY	
SURVEYED	
PLOTTED	
TEMPLATE	
AREAS	
CHECKED	
NO.	

100 S. WACKER DR.
 CHICAGO, IL 60606
 TEL 312/939-4000
 FAX 312/939-4098

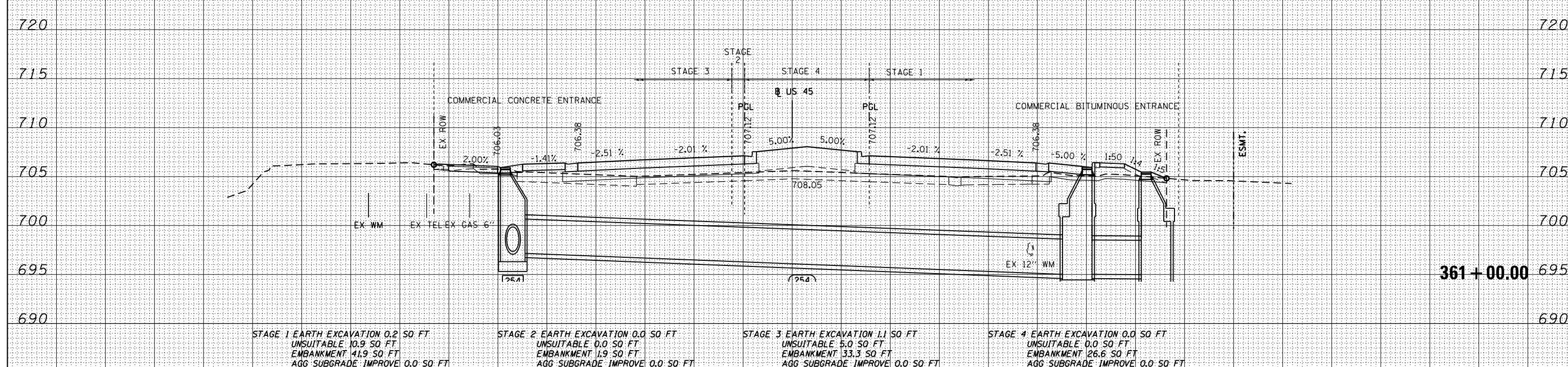
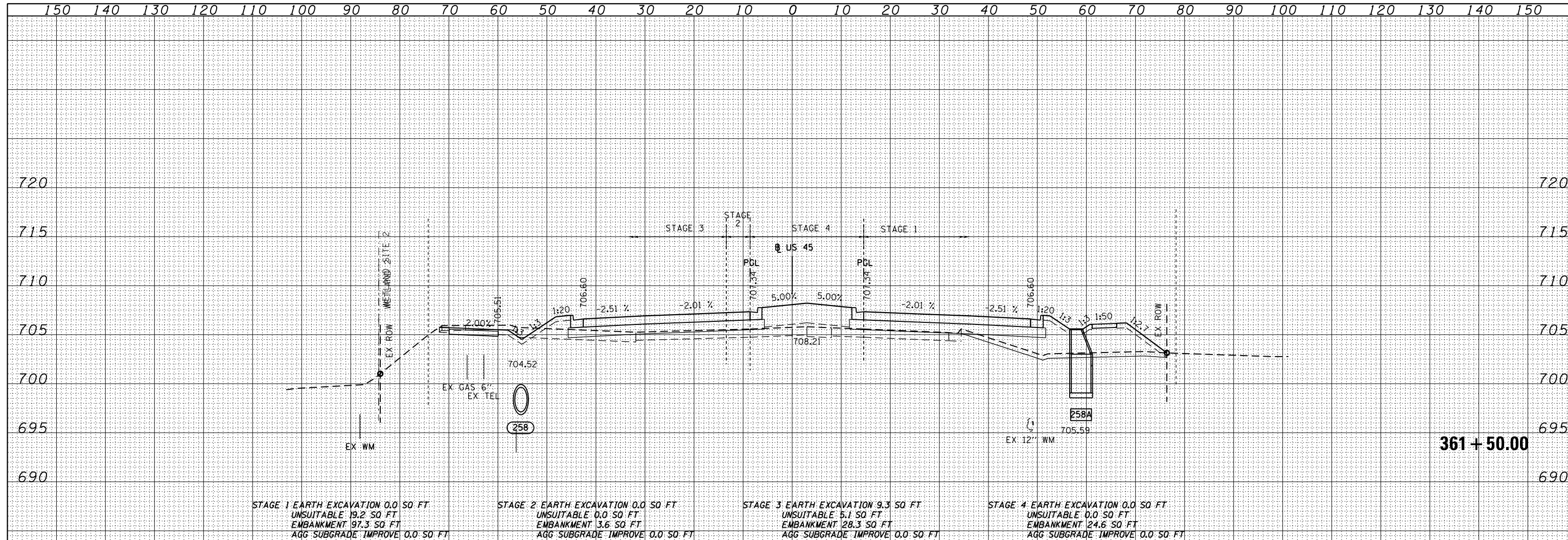


FILE NAME = D160M62-SHT-XSSHT01.dgn	USER NAME = Anthony.Plutz	DESIGNED - JCL	REVISED -	STATE OF ILLINOIS DEPARTMENT OF TRANSPORTATION	US 45 CROSS SECTIONS SCALE: 1"=10'H; 1"=5'	F.A.P. RTE. 330	SECTION 103R-5	COUNTY COOK	TOTAL SHEETS 778	SHEET NO. 714	
	PLOT SCALE = 20.0000' / in.	CHECKED - MJT	REVISED -			XS-US45-83		CONTRACT NO. 60M62		ILLINOIS FED. AID PROJECT	
	PLOT DATE = 3/12/2013	DATE - 03/13/13	REVISED -			SHEET NO. 83 OF 110 SHEETS		STA. 360+79.05 TO STA. 360+81.14			

DATE	
BY	
SURVEYED	
PLOTTED	
TEMPLATE	
NOTE BOOK	
AREAS CHECKED	
NO.	

DATE	
BY	
SURVEYED	
PLOTTED	
TEMPLATE	
NOTE BOOK	
AREAS CHECKED	
NO.	

RO. SWACKER DR.
 300 N. LAUREL
 CHICAGO, IL 60606
 TEL 312/939-1000
 FAX 312/939-4198



FILE NAME = D160M62-SHT-XSST01.dgn

USER NAME = Anthony.Plutz	DESIGNED - JCL	REVISED -
	DRAWN - JCL	REVISED -
PLOT SCALE = 20.0000' / in.	CHECKED - MJT	REVISED -
PLOT DATE = 3/12/2013	DATE - 03/13/13	REVISED -

STATE OF ILLINOIS
 DEPARTMENT OF TRANSPORTATION

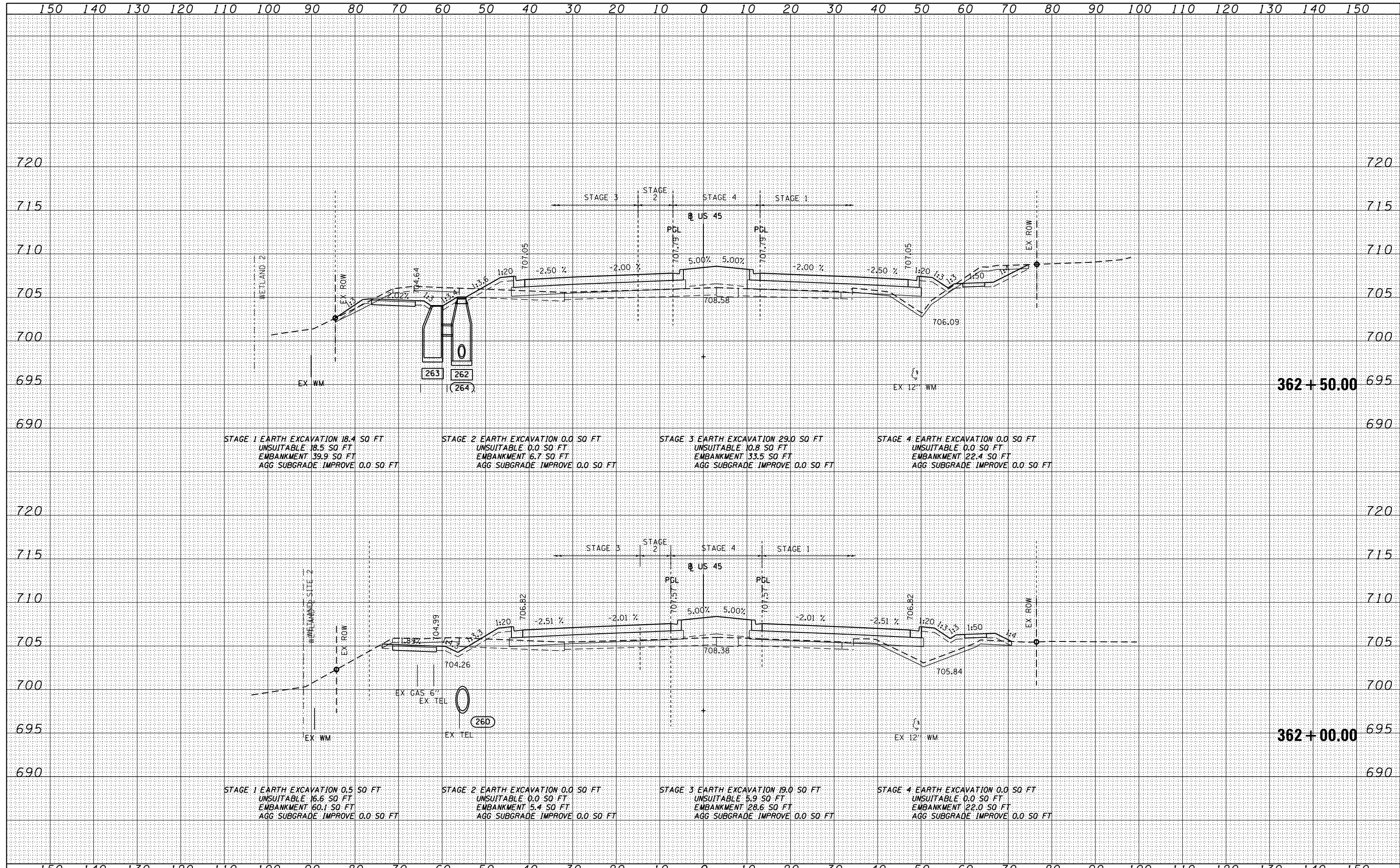
US 45 CROSS SECTIONS
 SCALE: 1"=10'H; 1"=5' V SHEET NO. 84 OF 110 SHEETS STA. 361+00.00 TO STA. 361+50.00

F.A.P. RTE.	SECTION	COUNTY	TOTAL SHEETS	SHEET NO.
330	103R-5	COOK	778	715
XS-US45-84			CONTRACT NO. 60M62	
ILLINOIS FED. AID PROJECT				

DATE	
BY	
SURVEYED	
PLOTTED	
TEMPLATE	
NOTE BOOK	
AREAS CHECKED	
NO.	

DATE	
BY	
SURVEYED	
PLOTTED	
TEMPLATE	
NOTE BOOK	
AREAS CHECKED	
NO.	

100 S. WACKER DR.
 SUITE 200
 CHICAGO, IL 60606
 TEL 312/939-1000
 FAX 312/939-4198

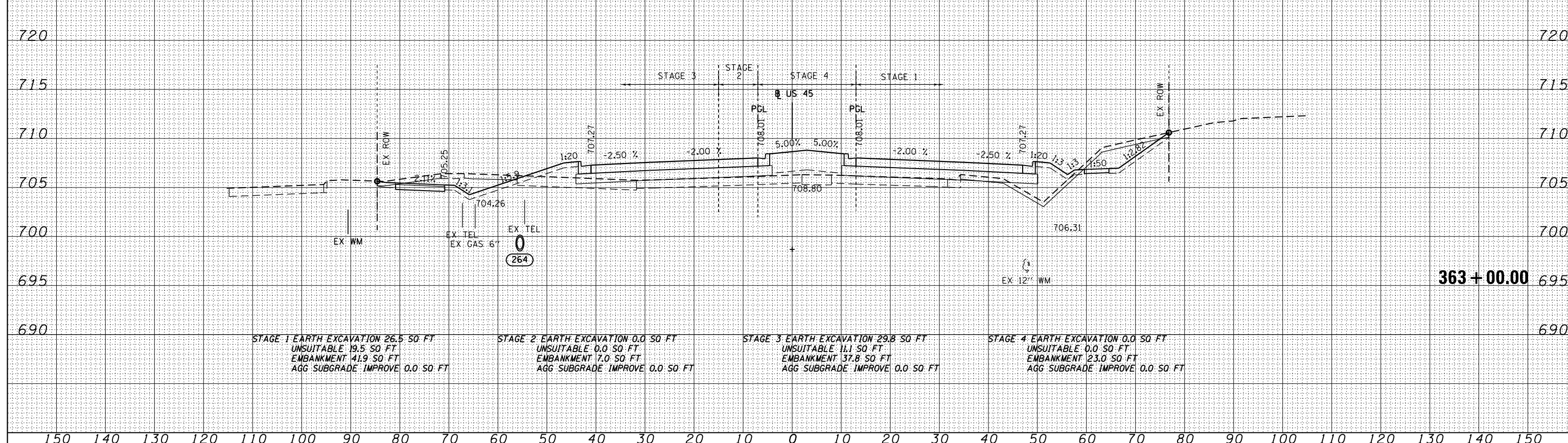
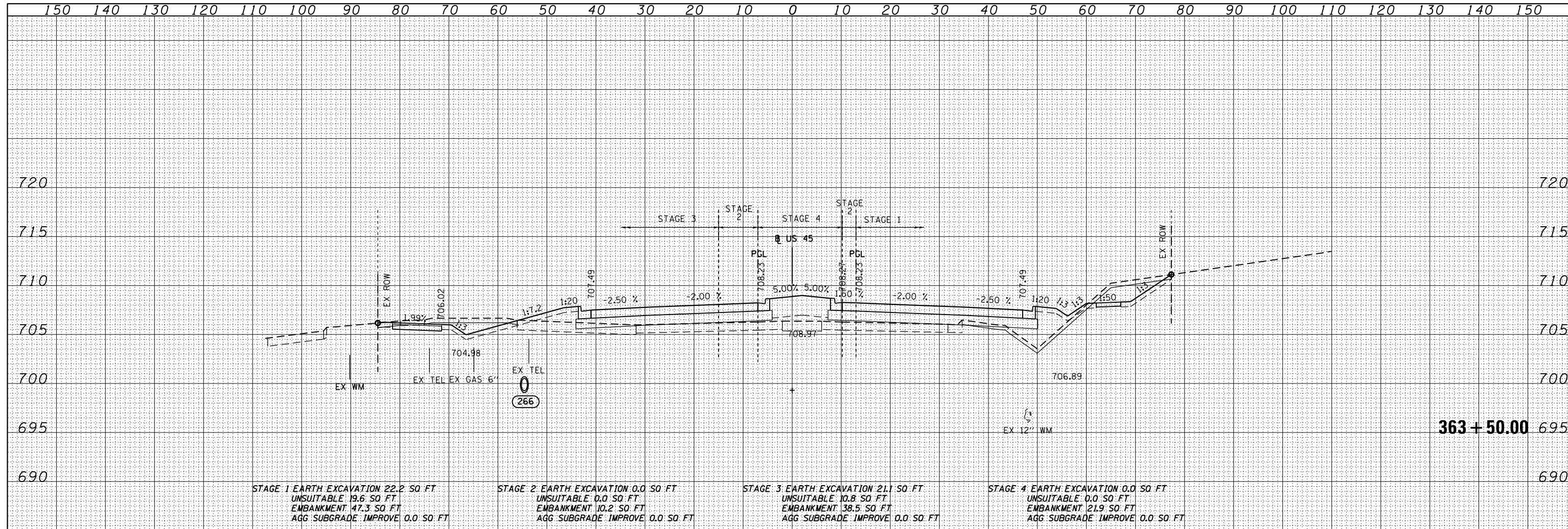


FILE NAME = D160M62-SHT-XSSHT01.dgn	USER NAME = Anthony.Plutz	DESIGNED - JCL	REVISED -	STATE OF ILLINOIS DEPARTMENT OF TRANSPORTATION US 55 CROSS SECTIONS SCALE: 1"=10'H; 1"=5' V SHEET NO. 85 OF 110 SHEETS STA. 362+00.00 TO STA. 362+50.00	F.A.P. RTE. 330	SECTION 103R-5	COUNTY COOK	TOTAL SHEETS 778	SHEET NO. 716	
	PLOT SCALE = 20.0000' / in.	CHECKED - MJT	REVISED -		XS-US45-85		CONTRACT NO. 60M62			
	PLOT DATE = 3/12/2013	DATE - 03/13/13	REVISED -		ILLINOIS FED. AID PROJECT					

DATE	
BY	
SURVEYED	
PLOTTED	
TEMPLATE	
NOTE BOOK	
AREAS CHECKED	
NO.	

DATE	
BY	
SURVEYED	
PLOTTED	
TEMPLATE	
NOTE BOOK	
AREAS CHECKED	
NO.	

100 S. WACKER DR.
 CHICAGO, IL 60606
 TEL 312/939-1000
 FAX 312/939-4198



FILE NAME = D160M62-SHT-XSSHT01.dgn

USER NAME = Anthony.Plutz	DESIGNED - JCL	REVISED -
	DRAWN - JCL	REVISED -
PLOT SCALE = 20.0000' / in.	CHECKED - MJT	REVISED -
PLOT DATE = 3/12/2013	DATE - 03/13/13	REVISED -

**STATE OF ILLINOIS
 DEPARTMENT OF TRANSPORTATION**

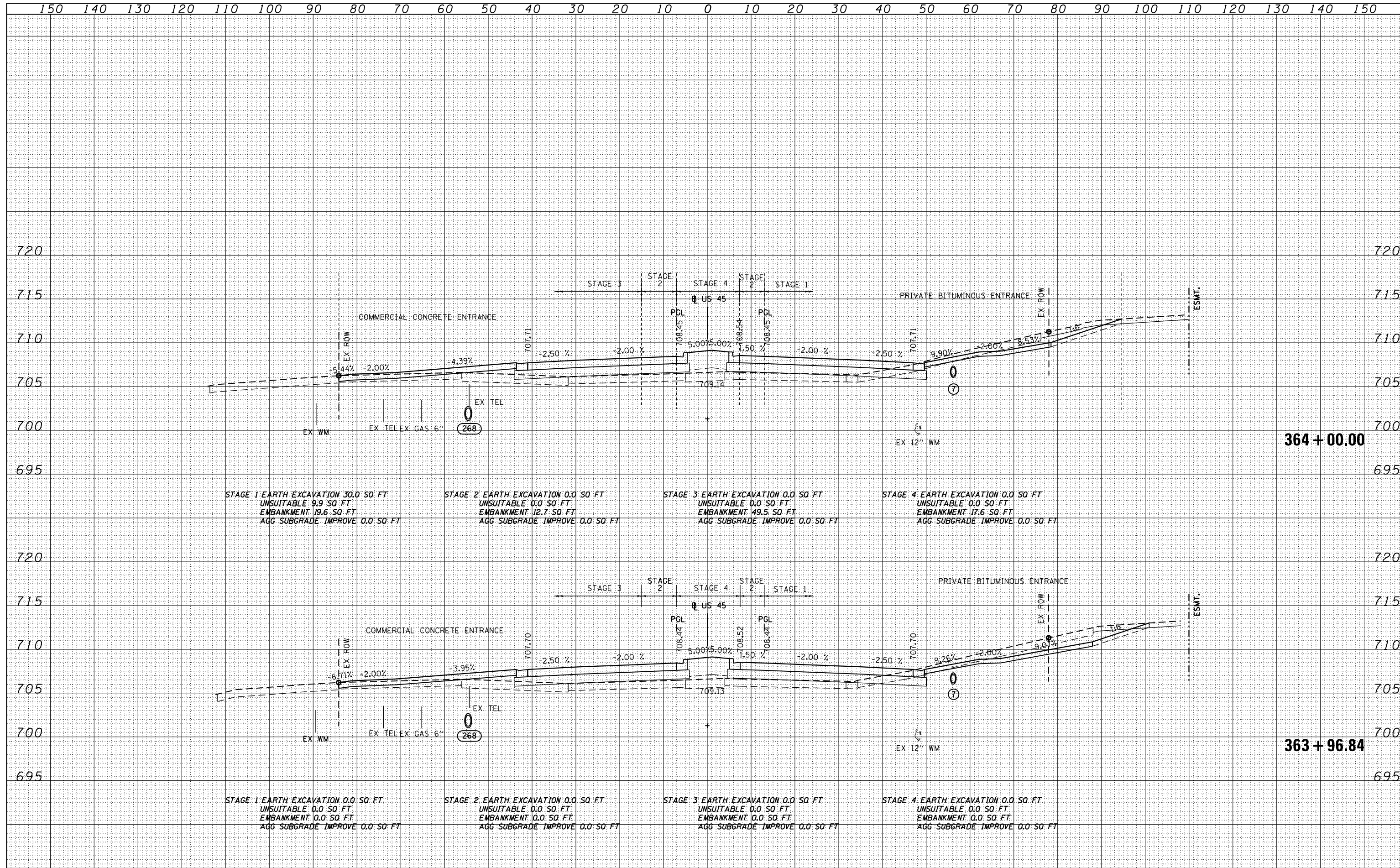
US 45 CROSS SECTIONS
 SCALE: 1"=10'H; 1"=5' V SHEET NO. 86 OF 110 SHEETS STA. 363+00.00 TO STA. 363+50.00

F.A.P. RTE.	SECTION	COUNTY	TOTAL SHEETS	SHEET NO.
330	103R-5	COOK	778	717
XS-US45-86			CONTRACT NO. 60M62	
ILLINOIS FED. AID PROJECT				

DATE	
BY	
FINISHED SURVEY	
PLOTTED	
TEMPLATE	
NOTE BOOK	
AREAS CHECKED	

DATE	
BY	
ORIGINAL SURVEY	
PLOTTED	
TEMPLATE	
NOTE BOOK	
AREAS CHECKED	

100 S. WACKER DR.
 SUITE 200
 CHICAGO, IL 60606
 TEL (312) 939-4000
 FAX (312) 939-4098

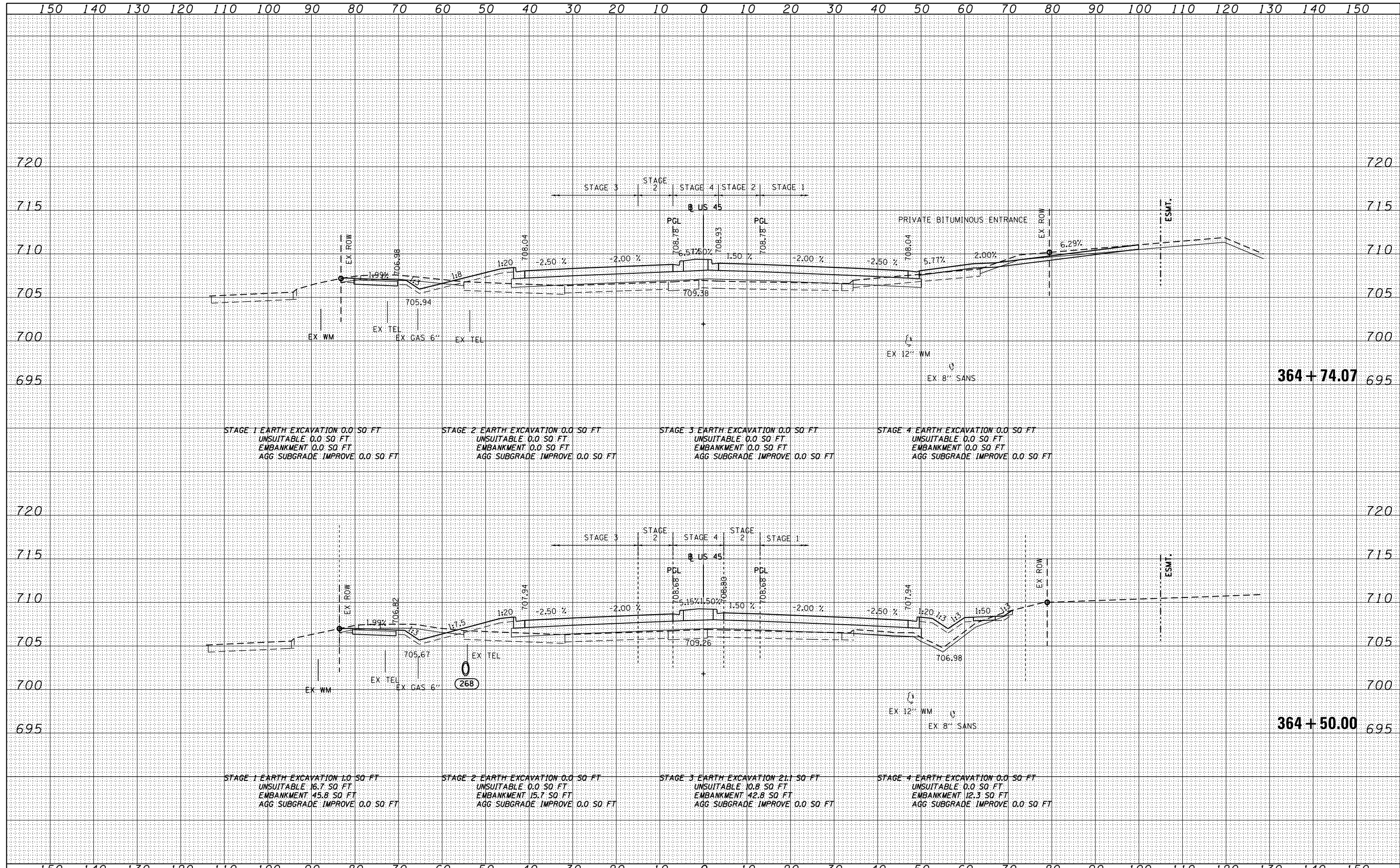


FILE NAME = D160M62-SHT-XSSHT01.dgn	USER NAME = Anthony.Plutz	DESIGNED - JCL	REVISED -	STATE OF ILLINOIS DEPARTMENT OF TRANSPORTATION	US 55 CROSS SECTIONS	F.A.P. RTE. 330	SECTION 103R-5	COUNTY COOK	TOTAL SHEETS 778	SHEET NO. 718
PLOT SCALE = 20.0000" / in.	CHECKED - MJT	DATE - 03/13/13	REVISED -	SCALE: 1"=10'H; 1"=5' V		SHEET NO. 87 OF 110 SHEETS		STA. 363+96.84 TO STA. 364+00.00		CONTRACT NO. 60M62
PLOT DATE = 3/12/2013	DATE - 03/13/13	REVISED -		ILLINOIS FED. AID PROJECT						

DATE	
BY	
FINISHED	
PLOTTED	
TEMPLATE	
AREAS	
CHECKED	
NO.	

DATE	
BY	
ORIGINAL	
SURVEY	
PLOTTED	
TEMPLATE	
AREAS	
CHECKED	
NO.	

100 S. WACKER DR.
 CHICAGO, IL 60606
 TEL 312/939-1000
 FAX 312/939-4198



FILE NAME = D160M62-SHT-XSSHT01.dgn

USER NAME = Anthony.Plutz	DESIGNED - JCL	REVISED -
	DRAWN - JCL	REVISED -
PLOT SCALE = 20.0000' / in.	CHECKED - MJT	REVISED -
PLOT DATE = 3/12/2013	DATE - 03/13/13	REVISED -

STATE OF ILLINOIS
 DEPARTMENT OF TRANSPORTATION

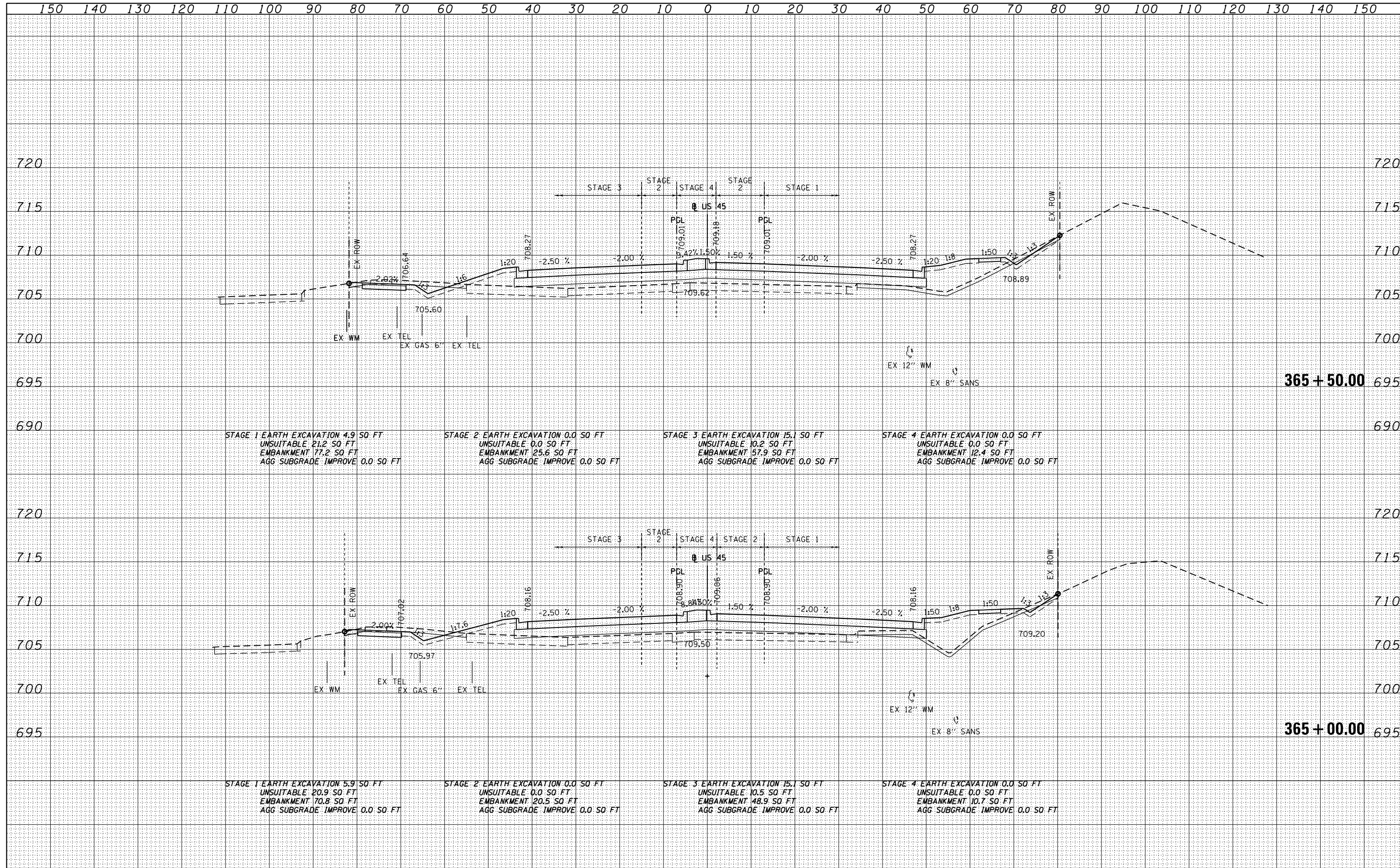
US 55 CROSS SECTIONS
 SCALE: 1"=10'H; 1"=5' V SHEET NO. 88 OF 110 SHEETS STA. 364+50.00 TO STA. 364+74.07

F.A.P. RTE.	SECTION	COUNTY	TOTAL SHEETS	SHEET NO.
330	103R-5	COOK	778	719
XS-US45-88			CONTRACT NO. 60M62	
ILLINOIS FED. AID PROJECT				

DATE	
BY	
SURVEYED	
PLOTTED	
TEMPLATE	
AREAS	
CHECKED	
FINAL SURVEY	
NOTE BOOK	
NO.	

DATE	
BY	
SURVEYED	
PLOTTED	
TEMPLATE	
AREAS	
CHECKED	
ORIGINAL SURVEY	
NOTE BOOK	
NO.	

100 S. WACKER DR.
 CHICAGO, IL 60606
 TEL 312/939-1000
 FAX 312/939-4198

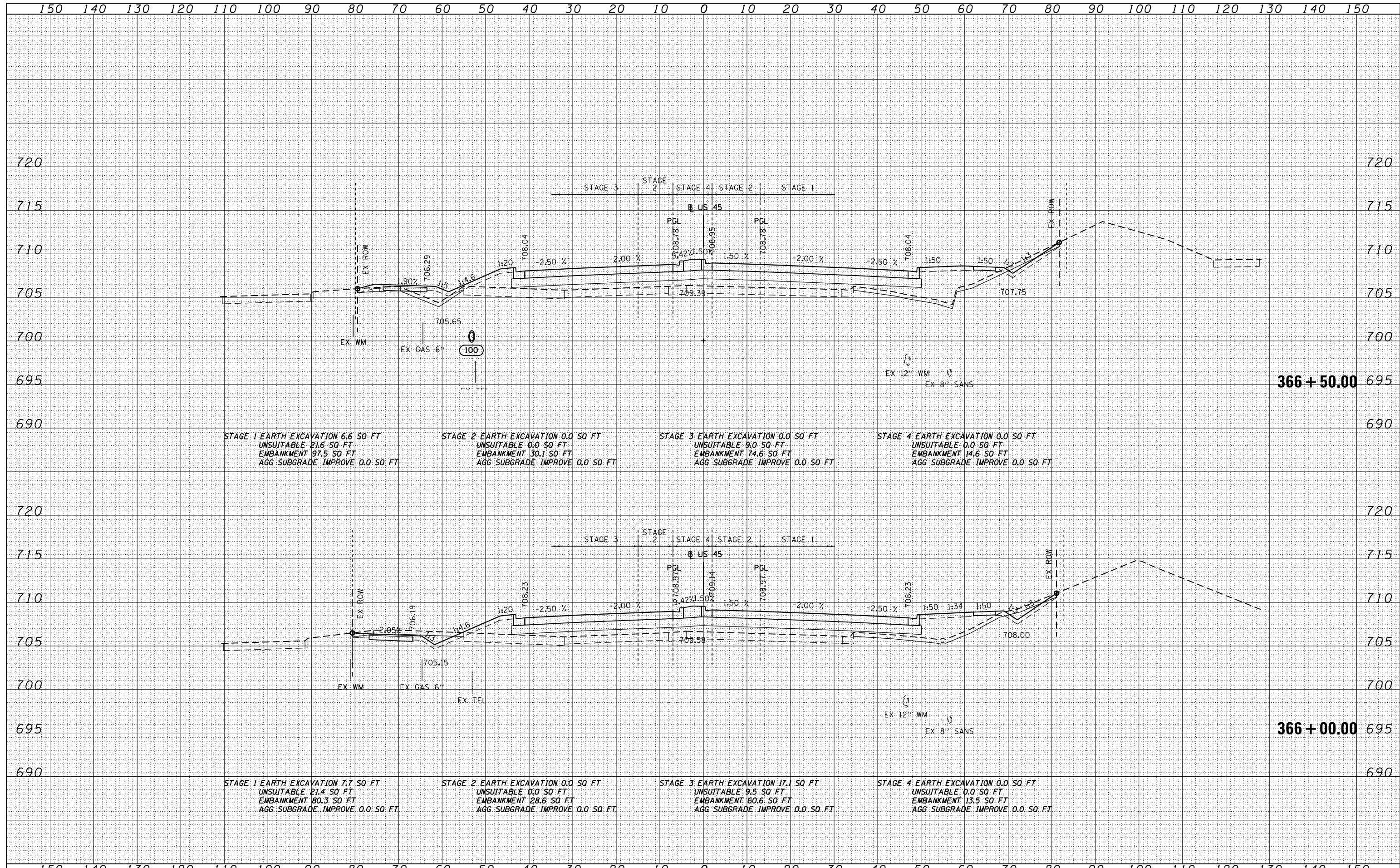


FILE NAME =	USER NAME = Anthony.Plutz	DESIGNED - JCL	REVISED -	STATE OF ILLINOIS DEPARTMENT OF TRANSPORTATION	US 45 CROSS SECTIONS SCALE: 1"=10'H; 1"=5'V SHEET NO. 89 OF 110 SHEETS STA. 365+00.00 TO STA. 365+50.00			F.A.P. RTE.	SECTION	COUNTY	TOTAL SHEETS	SHEET NO.	
D160M62-SHT-XSSHT01.dgn		DRAWN - JCL	REVISED -					330	103R-5	COOK	778	720	
		PLOT SCALE = 20.0000" / in.	REVISIED -					XS-US45-89				CONTRACT NO.	60M62
		PLOT DATE = 3/12/2013	REVISIED -									ILLINOIS FED. AID PROJECT	

DATE	
BY	
SURVEYED	
PLOTTED	
TEMPLATE	
AREAS	
CHECKED	
NO.	

DATE	
BY	
SURVEYED	
PLOTTED	
TEMPLATE	
AREAS	
CHECKED	
NO.	

100 S. WACKER DR.
 CHICAGO, IL 60606
 TEL 312/939-4000
 FAX 312/939-4098

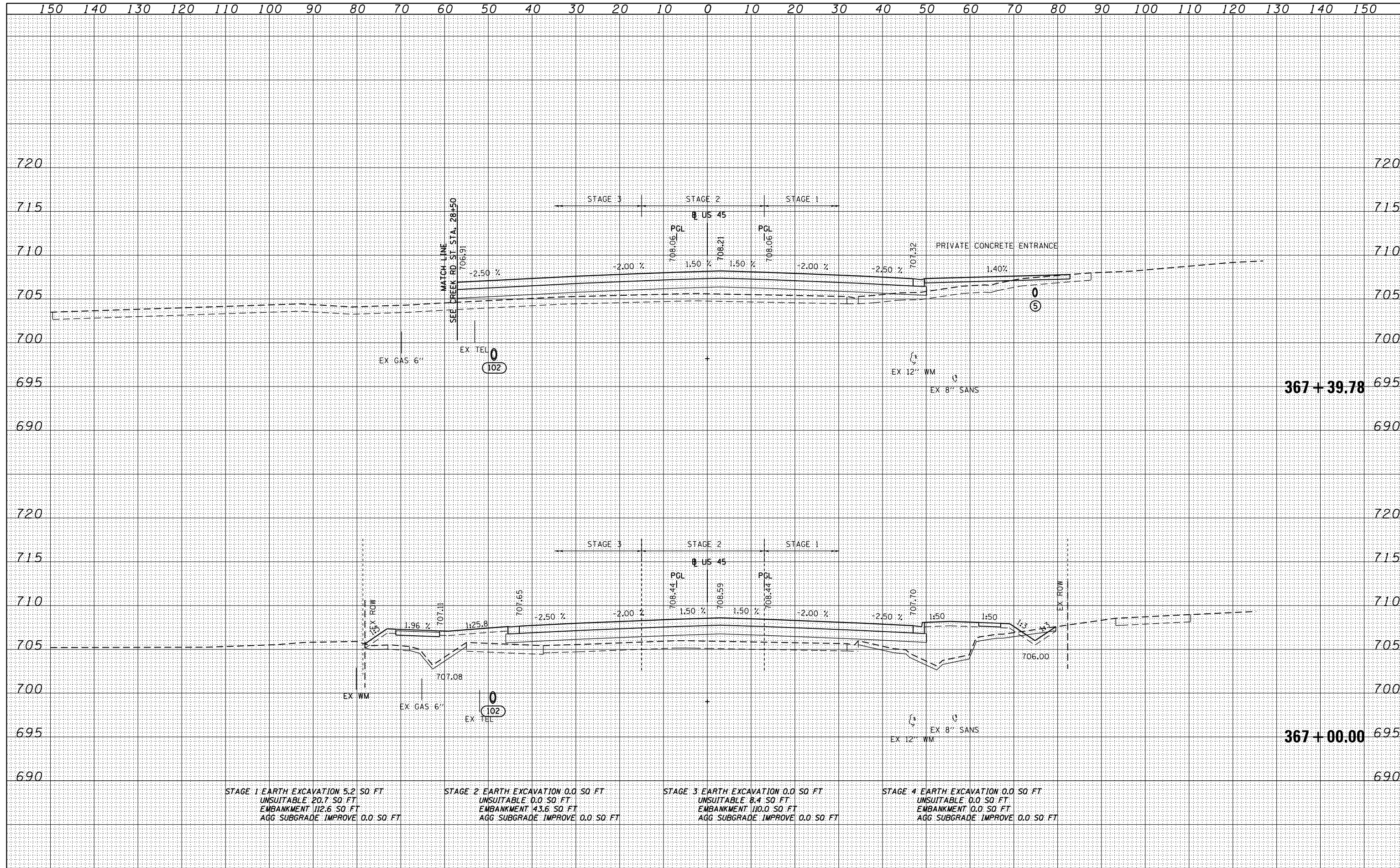


FILE NAME =	USER NAME = Anthony.Plutz	DESIGNED - JCL	REVISED -	STATE OF ILLINOIS DEPARTMENT OF TRANSPORTATION	US 45 CROSS SECTIONS - SCALE: 1"=10'H; 1"=5' V SHEET NO. 90 OF 110 SHEETS STA. 366+00.00 TO STA. 366+50.00			F.A.P. RTE.	SECTION	COUNTY	TOTAL SHEETS	SHEET NO.
D160M62-SHT-XSSHT01.dgn		DRAWN - JCL	REVISED -					330	103R-5	COOK	778	721
		CHECKED - MJT	REVISED -					XS-US45-90 CONTRACT NO. 60M62				
		PLOT DATE = 3/12/2013	DATE - 03/13/13									ILLINOIS FED. AID PROJECT

DATE	
BY	
FINISHED SURVEY	
PLOTTED	
TEMPLATE	
NOTE BOOK	
AREAS CHECKED	
NO.	

DATE	
BY	
ORIGINAL SURVEY	
PLOTTED	
TEMPLATE	
AREAS CHECKED	
NO.	

100 S. WACKER DR.
 SUITE 200
 CHICAGO, IL 60606
 TEL (312) 939-4000
 FAX (312) 939-4098

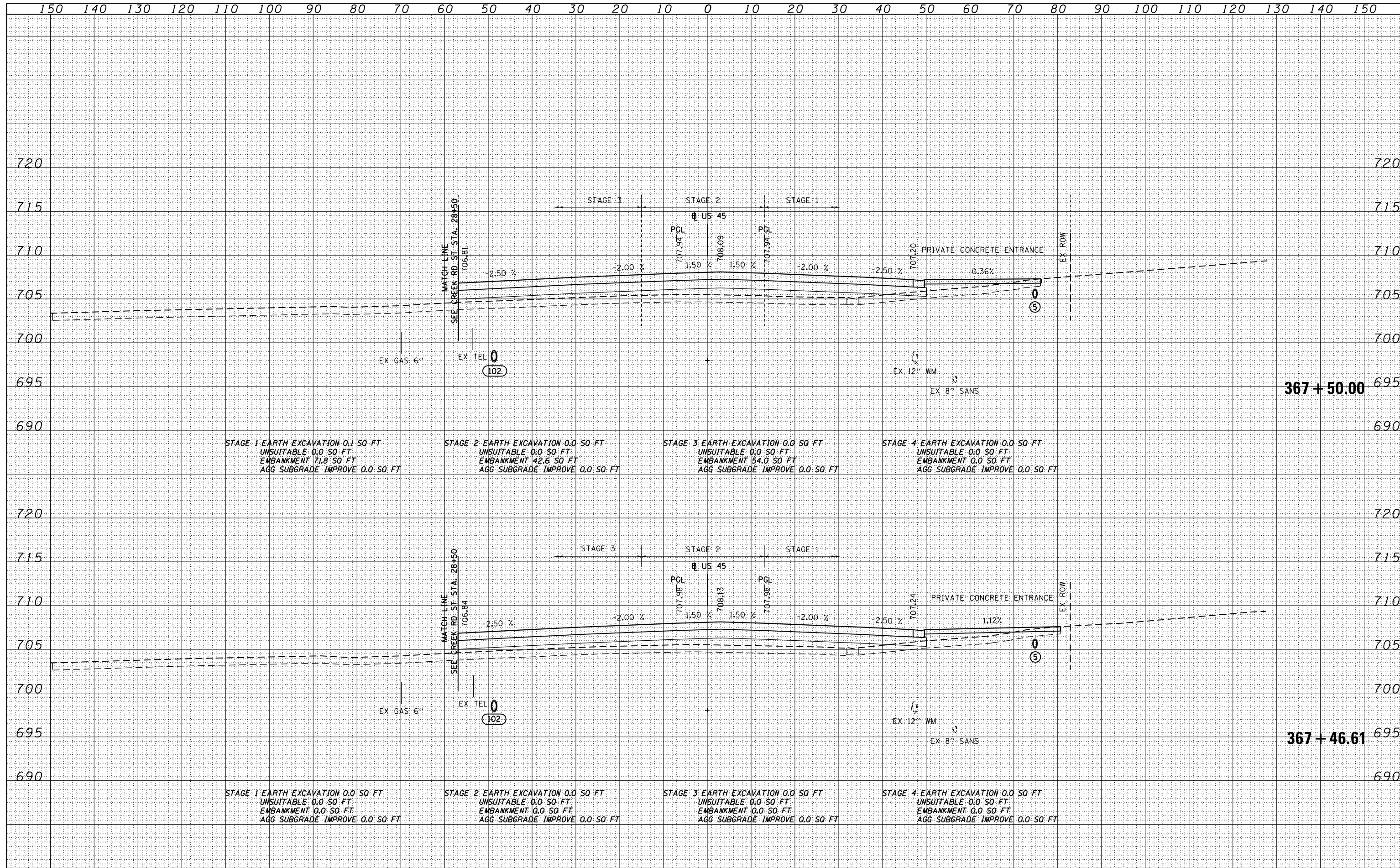


STAGE 1 EARTH EXCAVATION 5.2 SQ. FT. UNSUITABLE 20.7 SQ. FT. EMBANKMENT 112.6 SQ. FT. AGG. SUBGRADE IMPROVE 0.0 SQ. FT.	STAGE 2 EARTH EXCAVATION 0.0 SQ. FT. UNSUITABLE 0.0 SQ. FT. EMBANKMENT 43.6 SQ. FT. AGG. SUBGRADE IMPROVE 0.0 SQ. FT.	STAGE 3 EARTH EXCAVATION 0.0 SQ. FT. UNSUITABLE 8.4 SQ. FT. EMBANKMENT 110.0 SQ. FT. AGG. SUBGRADE IMPROVE 0.0 SQ. FT.	STAGE 4 EARTH EXCAVATION 0.0 SQ. FT. UNSUITABLE 0.0 SQ. FT. EMBANKMENT 0.0 SQ. FT. AGG. SUBGRADE IMPROVE 0.0 SQ. FT.
--	--	---	---

DATE	
BY	
SURVEYED	
PLOTTED	
TEMPLATE	
NOTE BOOK	
AREAS CHECKED	
NO.	

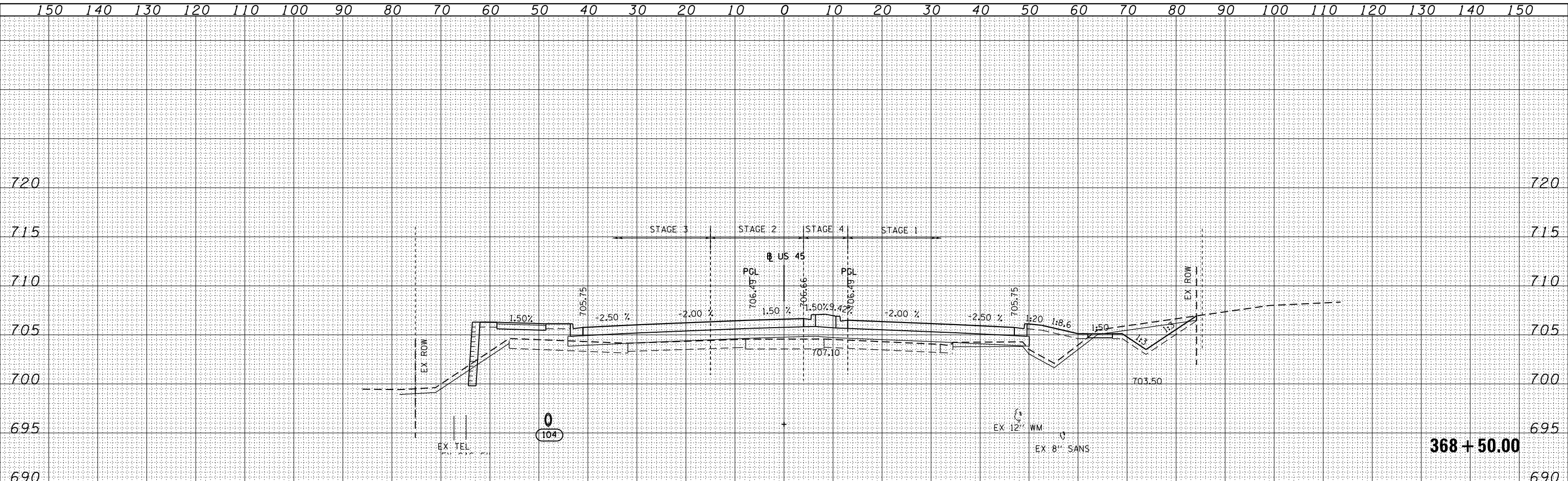
DATE	
BY	
SURVEYED	
PLOTTED	
TEMPLATE	
NOTE BOOK	
AREAS CHECKED	
NO.	

100 S. WACKER DR.
 CHICAGO, IL 60606
 TEL 312/939-1000
 FAX 312/939-4198



FILE NAME = D:\6062-SHT-XSST01.dgn	USER NAME = Anthony.Plutz	DESIGNED - JCL	REVISED -	STATE OF ILLINOIS DEPARTMENT OF TRANSPORTATION	US 55 CROSS SECTIONS			F.A.P. RTE. 330	SECTION 103R-5	COUNTY COOK	TOTAL SHEETS 778	SHEET NO. 723	
		DRAWN - JCL	REVISED -		SCALE: 1"=10'H; 1"=5'			SHEET NO. 92 OF 110 SHEETS		STA. 367+46.61 TO STA. 367+50.00		CONTRACT NO. 60M62	
		CHECKED - MJT	REVISED -		ILLINOIS FED. AID PROJECT								
		DATE - 03/13/13	REVISED -										

DATE	
BY	
FINISHED	
PLOTTED	
TEMPLATE	
NO. BOOK	
AREAS CHECKED	



STAGE 1 EARTH EXCAVATION 25.8 SQ FT
 UNSUITABLE 22.8 SQ FT
 EMBANKMENT 55.8 SQ FT
 AGG SUBGRADE IMPROVE 0.0 SQ FT

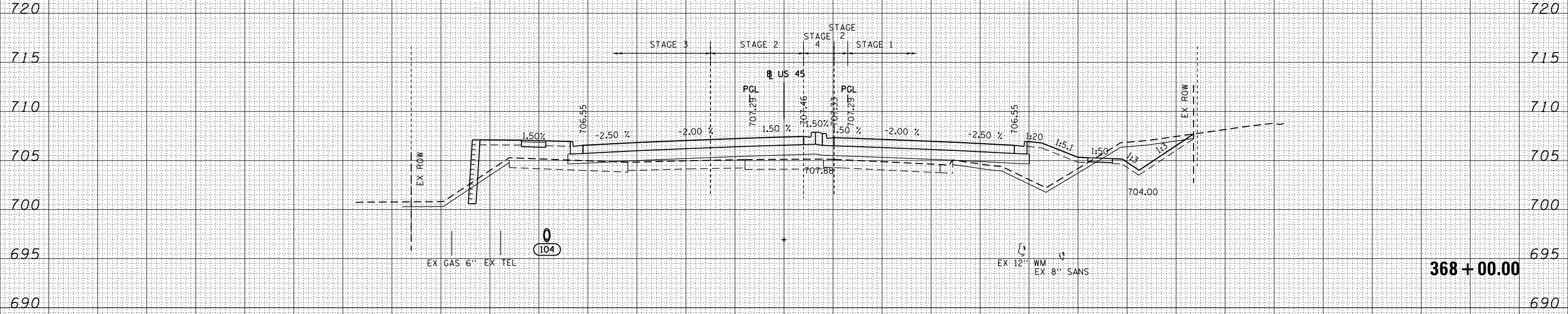
STAGE 2 EARTH EXCAVATION 0.0 SQ FT
 UNSUITABLE 0.0 SQ FT
 EMBANKMENT 20.3 SQ FT
 AGG SUBGRADE IMPROVE 0.0 SQ FT

STAGE 3 EARTH EXCAVATION 3.0 SQ FT
 UNSUITABLE 4.1 SQ FT
 EMBANKMENT 71.4 SQ FT
 AGG SUBGRADE IMPROVE 0.0 SQ FT

STAGE 4 EARTH EXCAVATION 0.0 SQ FT
 UNSUITABLE 0.0 SQ FT
 EMBANKMENT 10.2 SQ FT
 AGG SUBGRADE IMPROVE 0.0 SQ FT

368 + 50.00

DATE	
BY	
ORIGINAL SURVEY	
PLOTTED	
TEMPLATE	
AREAS CHECKED	



STAGE 1 EARTH EXCAVATION 29.4 SQ FT
 UNSUITABLE 22.5 SQ FT
 EMBANKMENT 80.1 SQ FT
 AGG SUBGRADE IMPROVE 0.0 SQ FT

STAGE 2 EARTH EXCAVATION 0.0 SQ FT
 UNSUITABLE 0.0 SQ FT
 EMBANKMENT 25.1 SQ FT
 AGG SUBGRADE IMPROVE 0.0 SQ FT

STAGE 3 EARTH EXCAVATION 2.9 SQ FT
 UNSUITABLE 4.2 SQ FT
 EMBANKMENT 76.0 SQ FT
 AGG SUBGRADE IMPROVE 0.0 SQ FT

STAGE 4 EARTH EXCAVATION 0.0 SQ FT
 UNSUITABLE 0.0 SQ FT
 EMBANKMENT 8.7 SQ FT
 AGG SUBGRADE IMPROVE 0.0 SQ FT

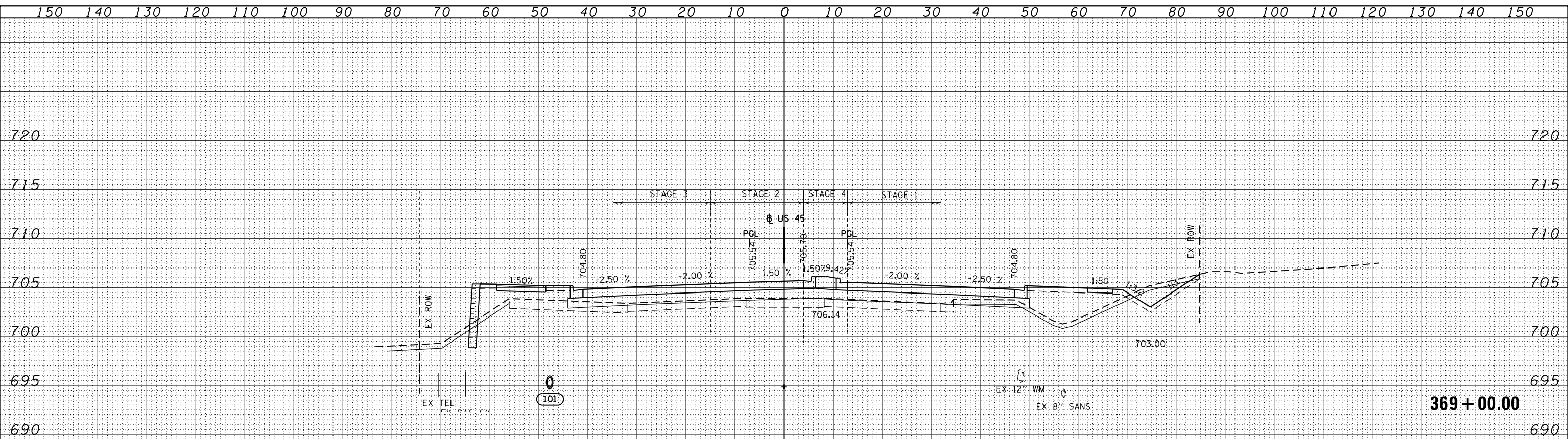
368 + 00.00

100 S. WACKER DR.
 SUITE 300
 CHICAGO, IL 60606
 TEL 312/939-1000
 FAX 312/939-4198



FILE NAME = D160M62-SHT-XSSHT01.dgn	USER NAME = Anthony.Plutz	DESIGNED - JCL	REVISED -	STATE OF ILLINOIS DEPARTMENT OF TRANSPORTATION	US 45 CROSS SECTIONS	F.A.P. RTE. 330	SECTION 103R-5	COUNTY COOK	TOTAL SHEETS 778	SHEET NO. 724	
PLOT SCALE = 20.0000' / in.	CHECKED - MJT	REVISED -	SCALE: 1"=10'H+1"=5'			SHEET NO. 93 OF 110 SHEETS	STA. 368+00.00 TO STA. 368+50.00	XS-US45-93		CONTRACT NO. 60M62	
PLOT DATE = 3/12/2013	DATE - 03/13/13	REVISED -	ILLINOIS FED. AID PROJECT								

DATE	
BY	
SURVEYED	
PLOTTED	
TEMPLATE	
AREAS	
CHECKED	
NO.	



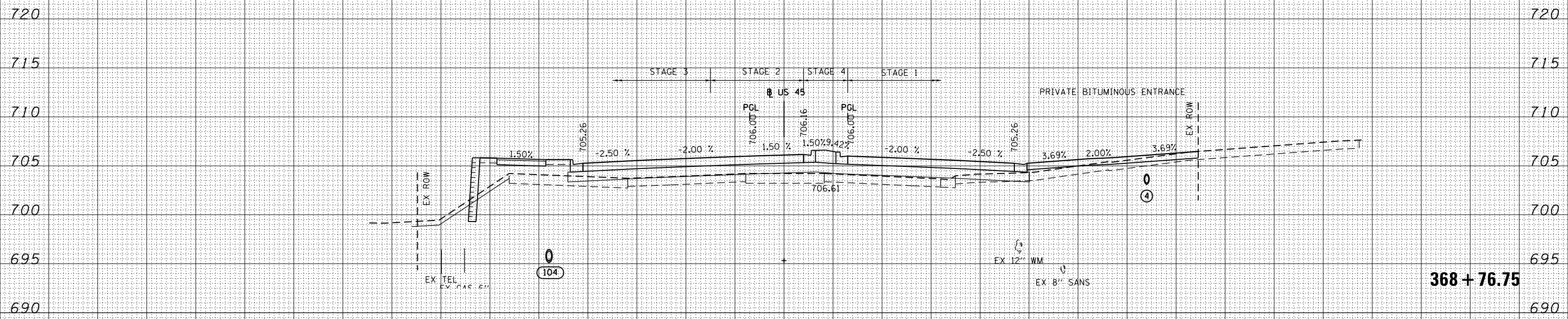
STAGE 1 EARTH EXCAVATION 18.5 SQ FT
 UNSUITABLE 23.0 SQ FT
 EMBANKMENT 67.9 SQ FT
 AGG SUBGRADE IMPROVE 0.0 SQ FT

STAGE 2 EARTH EXCAVATION 0.0 SQ FT
 UNSUITABLE 0.0 SQ FT
 EMBANKMENT 14.6 SQ FT
 AGG SUBGRADE IMPROVE 0.0 SQ FT

STAGE 3 EARTH EXCAVATION 2.9 SQ FT
 UNSUITABLE 4.0 SQ FT
 EMBANKMENT 57.6 SQ FT
 AGG SUBGRADE IMPROVE 0.0 SQ FT

STAGE 4 EARTH EXCAVATION 0.0 SQ FT
 UNSUITABLE 0.0 SQ FT
 EMBANKMENT 7.6 SQ FT
 AGG SUBGRADE IMPROVE 0.0 SQ FT

DATE	
BY	
SURVEYED	
PLOTTED	
TEMPLATE	
AREAS	
CHECKED	
NO.	



STAGE 1 EARTH EXCAVATION 0.0 SQ FT
 UNSUITABLE 0.0 SQ FT
 EMBANKMENT 0.0 SQ FT
 AGG SUBGRADE IMPROVE 0.0 SQ FT

STAGE 2 EARTH EXCAVATION 0.0 SQ FT
 UNSUITABLE 0.0 SQ FT
 EMBANKMENT 0.0 SQ FT
 AGG SUBGRADE IMPROVE 0.0 SQ FT

STAGE 3 EARTH EXCAVATION 0.0 SQ FT
 UNSUITABLE 0.0 SQ FT
 EMBANKMENT 0.0 SQ FT
 AGG SUBGRADE IMPROVE 0.0 SQ FT

STAGE 4 EARTH EXCAVATION 0.0 SQ FT
 UNSUITABLE 0.0 SQ FT
 EMBANKMENT 0.0 SQ FT
 AGG SUBGRADE IMPROVE 0.0 SQ FT

BO SWACKER DR.
 500
 CHILCOOT ILL 606
 TEL 312-939-1000
 FAX 312-939-4198

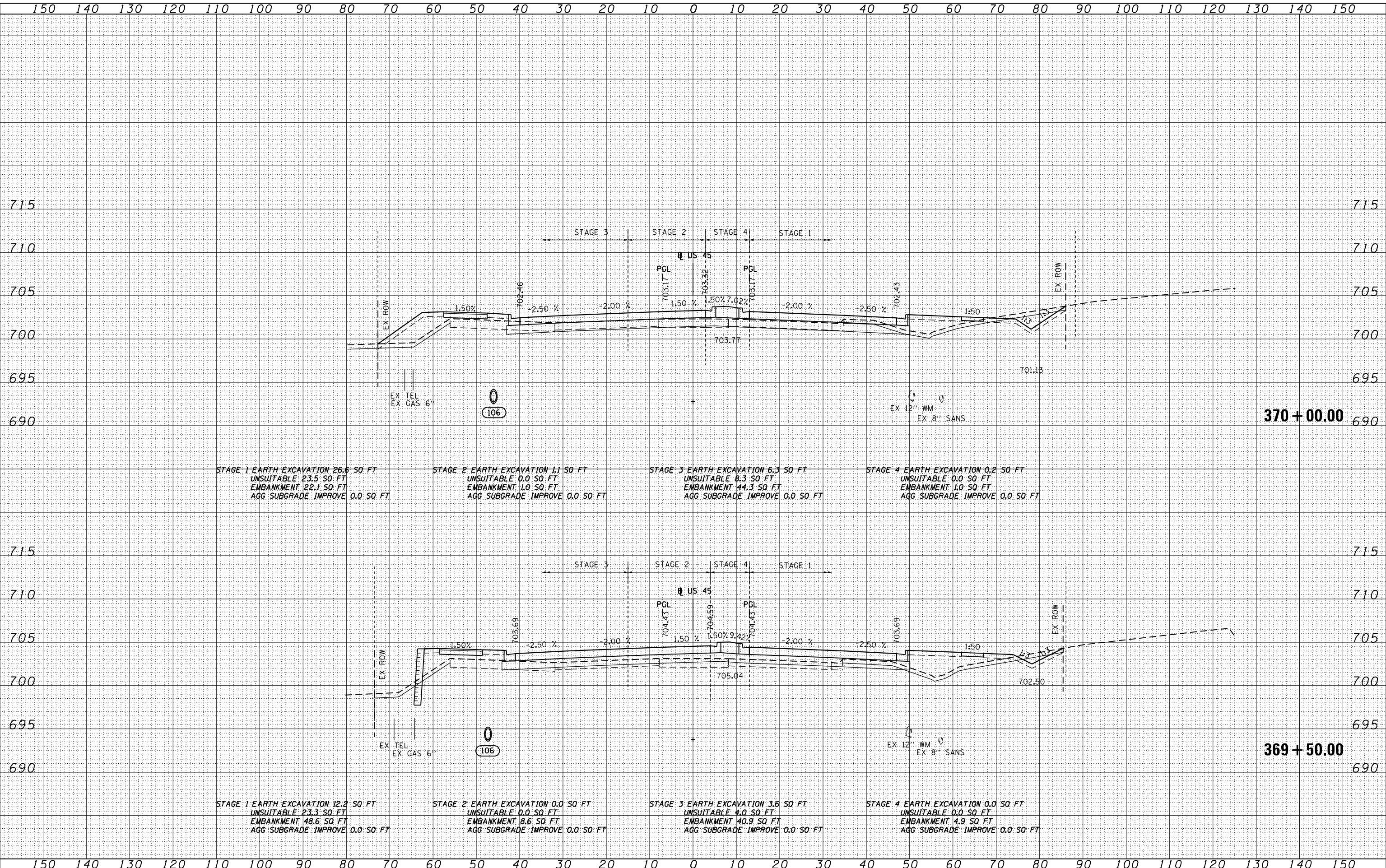


FILE NAME = D:\6062-SHT-XSSH01.dgn	USER NAME = Anthony.Plutz	DESIGNED - JCL	REVISIED -	STATE OF ILLINOIS DEPARTMENT OF TRANSPORTATION	US 45 CROSS SECTIONS			F.A.P. RTE. 330	SECTION 103R-5	COUNTY COOK	TOTAL SHEETS 778	SHEET NO. 725
		DRAWN - JCL	REVISIED -		SCALE: 1"=10'H; 1"=5'			XS-US45-94		CONTRACT NO. 60M62		
		CHECKED - MJT	REVISIED -		SHEET NO. 94 OF 110 SHEETS			STA. 368+76.75 TO STA. 369+00.00		ILLINOIS FED. AID PROJECT		
		DATE - 03/13/13	REVISIED -									

DATE	
BY	
FINISHED SURVEY	
PLOTTED	
TEMPLATE	
NOTE BOOK	
AREAS CHECKED	
NO.	

DATE	
BY	
ORIGINAL SURVEY	
PLOTTED	
TEMPLATE	
NOTE BOOK	
AREAS CHECKED	
NO.	

RO. SWACKER DR.
 500
 CHILCO
 TEL 312/939-1000
 FAX 312/939-4198

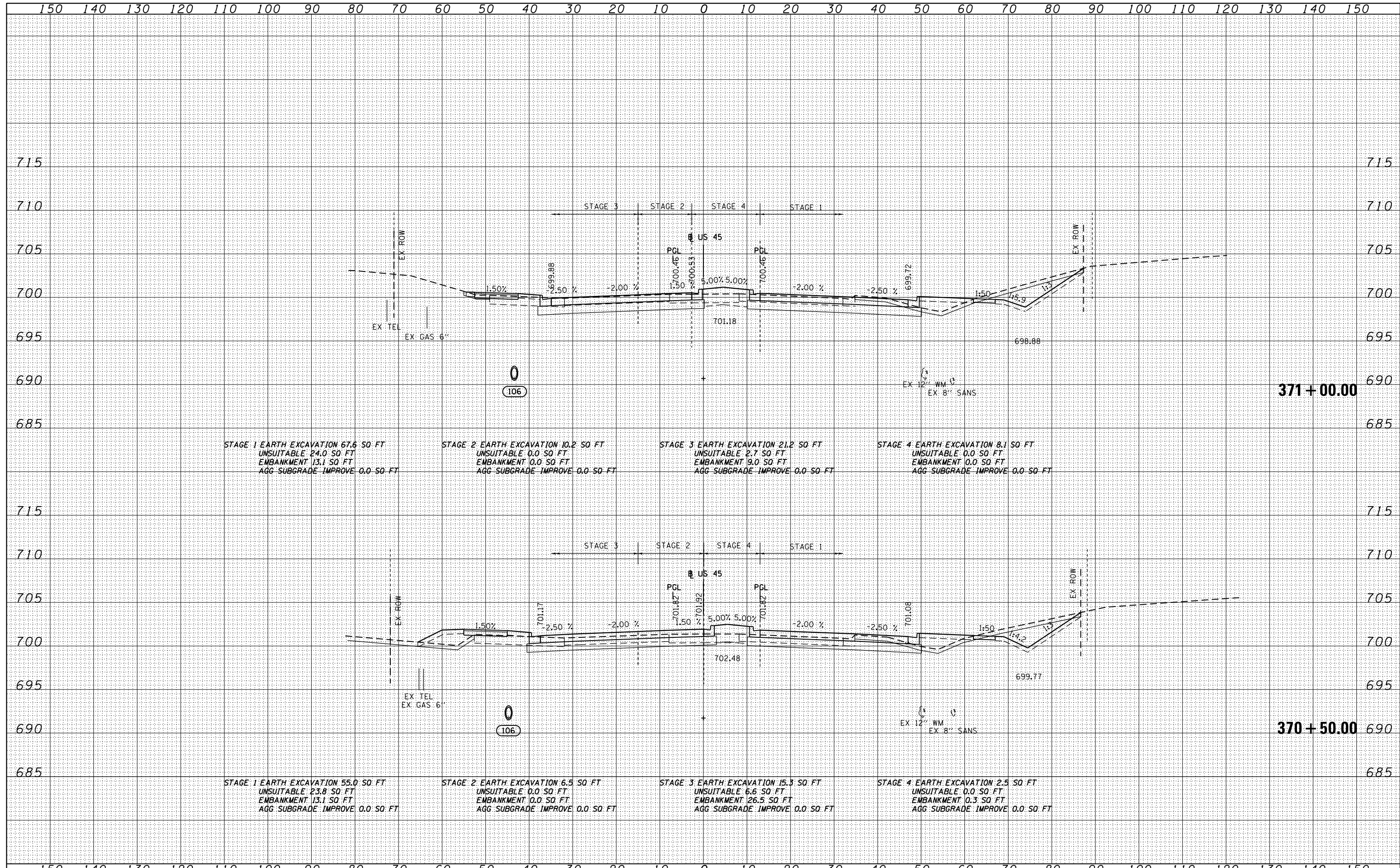


FILE NAME = D160M62-SHT-XSSHT01.dgn	USER NAME = Anthony.Plutz	DESIGNED - JCL	REvised -	STATE OF ILLINOIS DEPARTMENT OF TRANSPORTATION	US 55 CROSS SECTIONS			F.A.P. RTE. 330	SECTION 103R-5	COUNTY COOK	TOTAL SHEETS 778	SHEET NO. 726
	PLOT SCALE = 20.0000' / in.	CHECKED - MJT	REvised -		SCALE: 1"=10'H; 1"=5'V			SHEET NO. 95 OF 110 SHEETS		STA. 369+50.00 TO STA. 370+00.00		
	PLOT DATE = 3/12/2013	DATE - 03/13/13	REvised -		CONTRACT NO. 60M62			ILLINOIS FED. AID PROJECT				
					CONTRACT NO. 60M62							

DATE	
BY	
SURVEYED	
PLOTTED	
TEMPLATE	
AREAS	
CHECKED	
NO.	

DATE	
BY	
SURVEYED	
PLOTTED	
TEMPLATE	
AREAS	
CHECKED	
NO.	

100 S. WACKER DR.
 CHICAGO, IL 60606
 TEL 312/939-1000
 FAX 312/939-4198



FILE NAME = D160M62-SHT-XSSHT01.dgn
 USER NAME = Anthony.Plutz
 DESIGNED - JCL
 DRAWN - JCL
 CHECKED - MJT
 DATE - 03/13/13

DESIGNED - JCL	REVISED -
DRAWN - JCL	REVISED -
CHECKED - MJT	REVISED -
DATE - 03/13/13	REVISED -

STATE OF ILLINOIS
 DEPARTMENT OF TRANSPORTATION

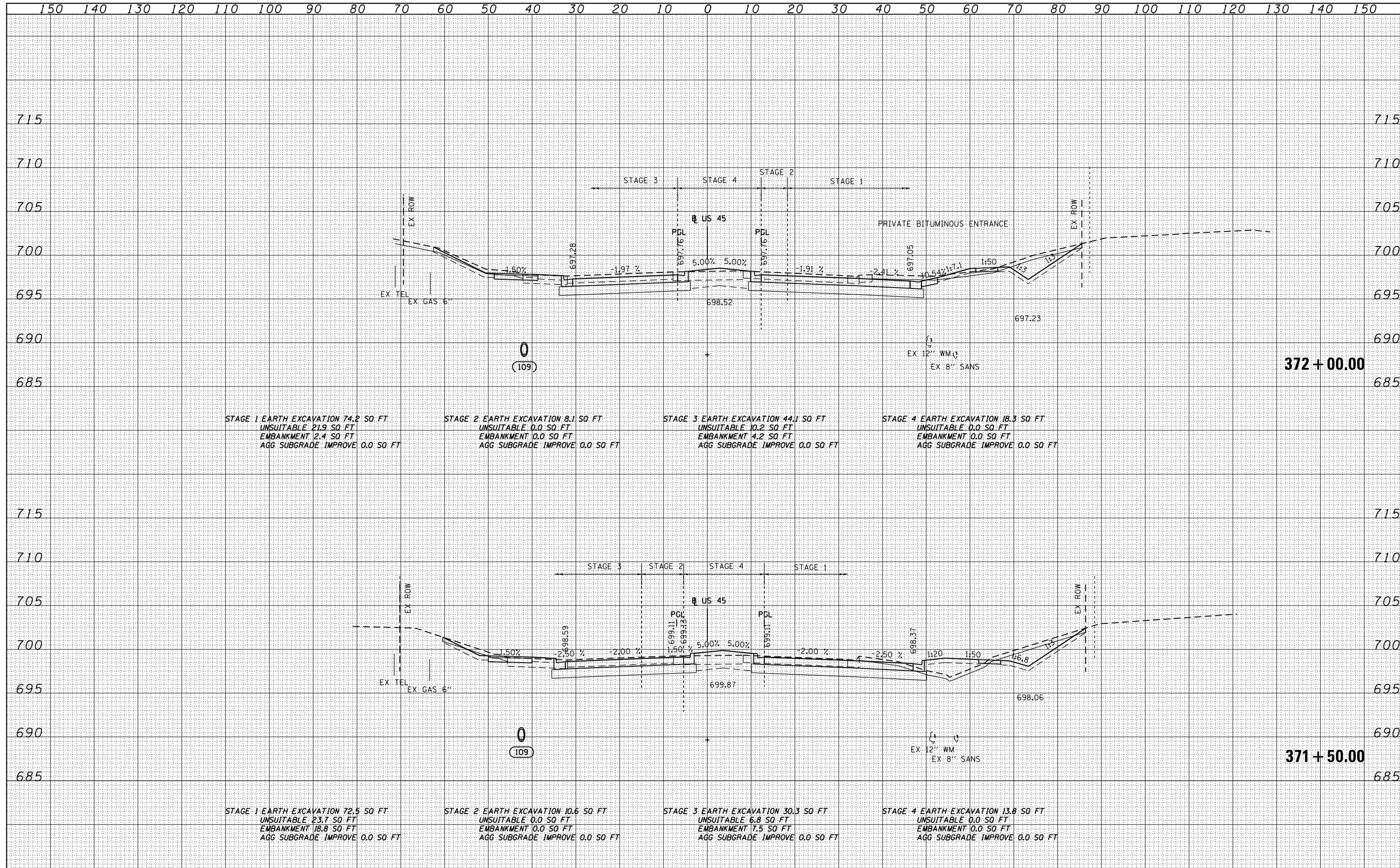
US 54 CROSS SECTIONS
 SCALE: 1"=10'H; 1"=5' V
 SHEET NO. 96 OF 110 SHEETS
 STA. 370+50.00 TO STA. 371+00.00

F.A.P. RTE.	SECTION	COUNTY	TOTAL SHEETS	SHEET NO.
330	103R-5	COOK	778	727
XS-US45-96			CONTRACT NO. 60M62	
ILLINOIS FED. AID PROJECT				

DATE	
BY	
SURVEYED	
PLOTTED	
TEMPLATE	
AREAS	
CHECKED	
FINAL SURVEY	
NOTE BOOK	
NO.	

DATE	
BY	
SURVEYED	
PLOTTED	
TEMPLATE	
AREAS	
CHECKED	
ORIGINAL SURVEY	
NOTE BOOK	
NO.	

100 S. WACKER DR.
 CHICAGO, IL 60606
 TEL (312) 939-4000
 FAX (312) 939-4098

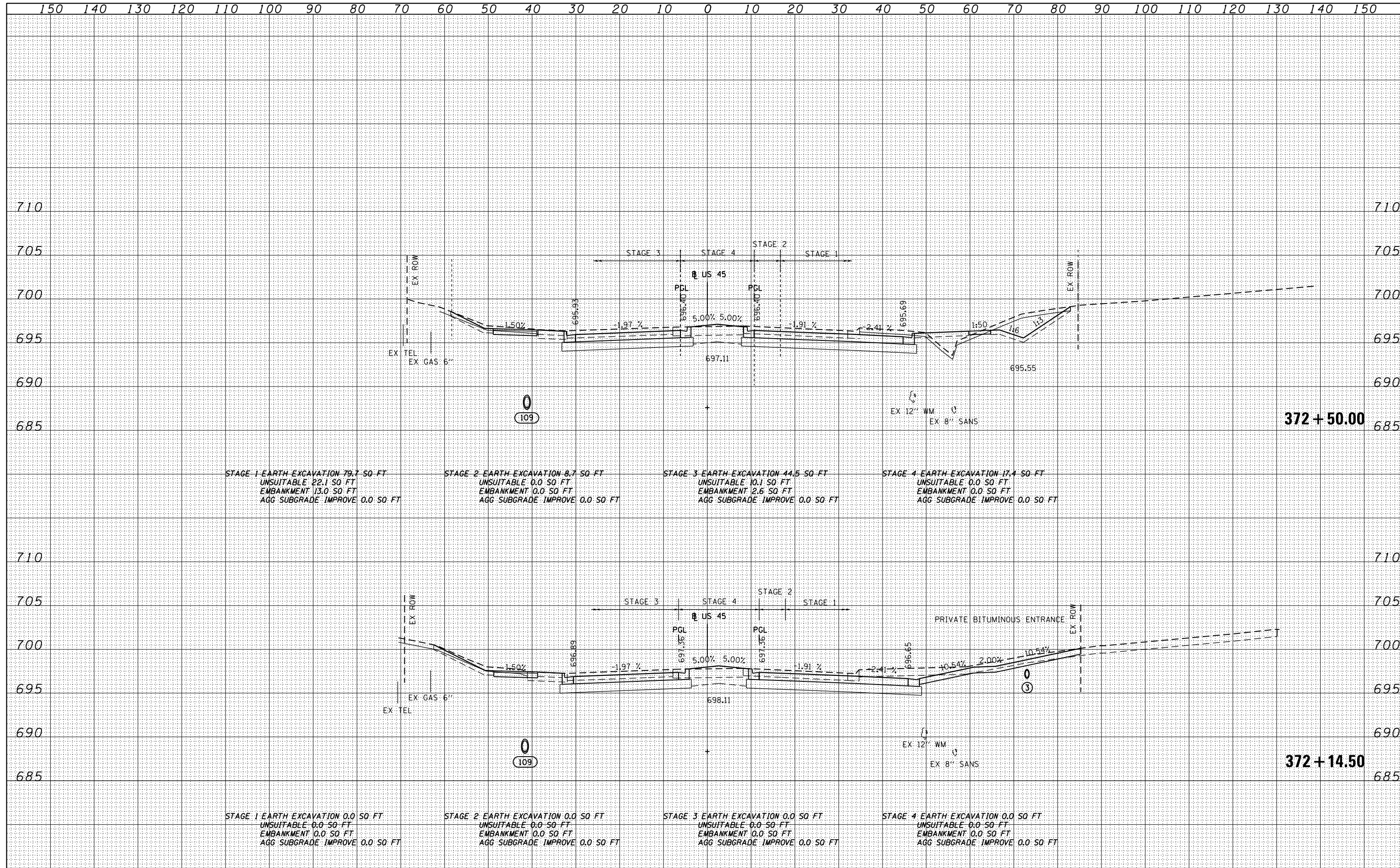


FILE NAME = D160M62-SHT-XSSHT01.dgn	USER NAME = Anthony.Plutz	DESIGNED - JCL	REVISD -	STATE OF ILLINOIS DEPARTMENT OF TRANSPORTATION US 55 CROSS SECTIONS SCALE: 1"=10'H; 1"=5' V SHEET NO. 97 OF 110 SHEETS STA. 371+50.00 TO STA. 372+00.00	F.A.P. RTE. 330	SECTION 103R-5	COUNTY COOK	TOTAL SHEETS 778	SHEET NO. 728
	PLOT SCALE = 20.0000 "/in.	CHECKED - MJT	REVISD -		XS-US45-97		CONTRACT NO. 60M62		
	PLOT DATE = 3/12/2013	DATE - 03/13/13	REVISD -		ILLINOIS FED. AID PROJECT				

DATE	
BY	
FINISHED	
NO. OF SHEETS	
DATE	
BY	
FINISHED	
NO. OF SHEETS	
DATE	
BY	
FINISHED	
NO. OF SHEETS	

DATE	
BY	
FINISHED	
NO. OF SHEETS	
DATE	
BY	
FINISHED	
NO. OF SHEETS	
DATE	
BY	
FINISHED	
NO. OF SHEETS	

100 S. WACKER DR.
 SUITE 200
 CHICAGO, IL 60606
 TEL (312) 939-4000
 FAX (312) 939-4198

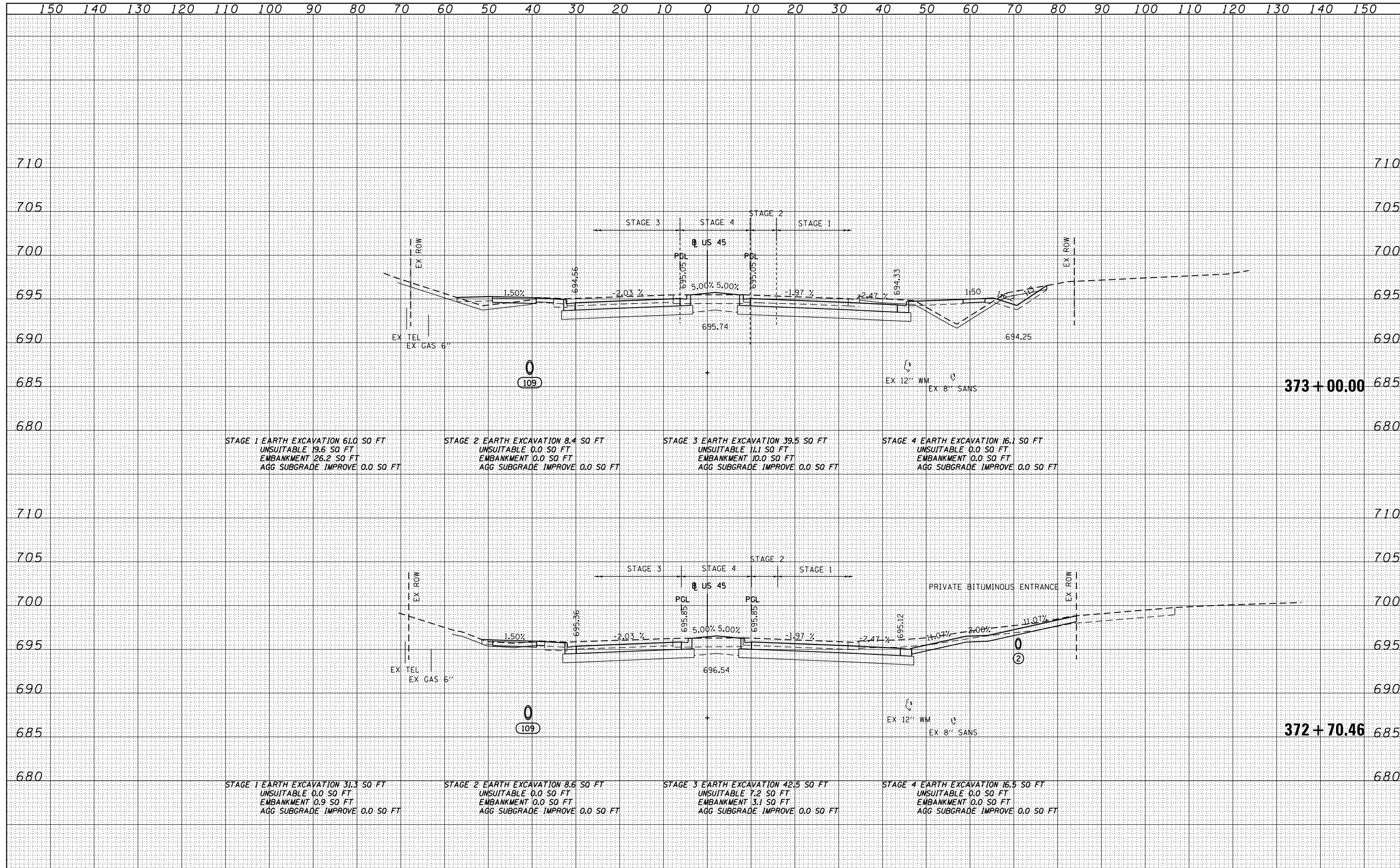


FILE NAME =	USER NAME = Anthony.Plutz	DESIGNED - JCL	REVISED -	STATE OF ILLINOIS DEPARTMENT OF TRANSPORTATION	US 55 CROSS SECTIONS SCALE: 1"=10'H; 1"=5' V SHEET NO. 98 OF 110 SHEETS STA. 372+14.50 TO STA. 372+50.00			F.A.P. RTE.	SECTION	COUNTY	TOTAL SHEETS	SHEET NO.
D160M62-SHT-XSSHT01.dgn		DRAWN - JCL	REVISED -					330	103R-5	COOK	778	729
		CHECKED - MJT	REVISED -					XS-US45-98 CONTRACT NO. 60M62				
		DATE - 03/13/13	REVISED -									ILLINOIS FED. AID PROJECT

DATE	
BY	
SURVEYED	
PLOTTED	
TEMPLATE	
AREAS	
CHECKED	
FINAL SURVEY	
NOTE BOOK	
NO.	

DATE	
BY	
SURVEYED	
PLOTTED	
TEMPLATE	
AREAS	
CHECKED	
ORIGINAL SURVEY	
NOTE BOOK	
NO.	

100 S. WACKER DR.
 CHICAGO, IL 60606
 TEL 312/939-1000
 FAX 312/939-4198



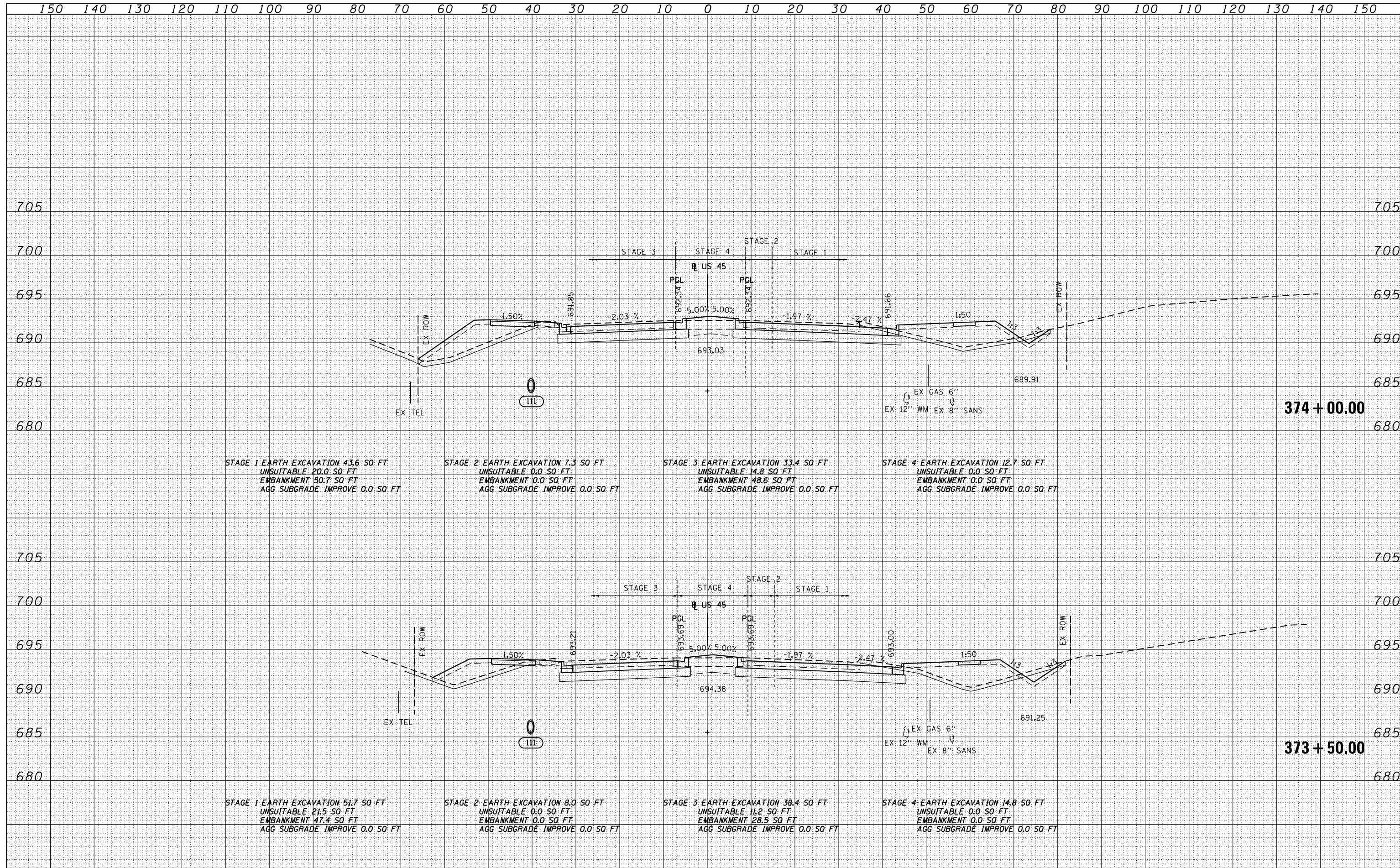
FILE NAME =	USER NAME = Anthony.Plutz	DESIGNED - JCL	REVISED -	STATE OF ILLINOIS DEPARTMENT OF TRANSPORTATION	US 45 CROSS SECTIONS - SCALE: 1"=10'H; 1"=5'	F.A.P. RTE.	SECTION	COUNTY	TOTAL SHEETS	SHEET NO.	
D160M62-SHT-XSSHT01.dgn		DRAWN - JCL	REVISED -			330	103R-5	COOK	778	730	
		CHECKED - MJT	REVISED -			XS-US45-99					
		DATE - 03/13/13	REVISED -			CONTRACT NO. 60M62					

ILLINOIS FED. AID PROJECT

DATE	
BY	
SURVEYED	
PLOTTED	
TEMPLATE	
AREAS	
AREAS CHECKED	
NO.	

DATE	
BY	
SURVEYED	
PLOTTED	
TEMPLATE	
AREAS	
AREAS CHECKED	
NO.	

100 S. WACKER DR.
 SUITE 200
 CHICAGO, IL 60606
 TEL (312) 939-1000
 FAX (312) 939-4098

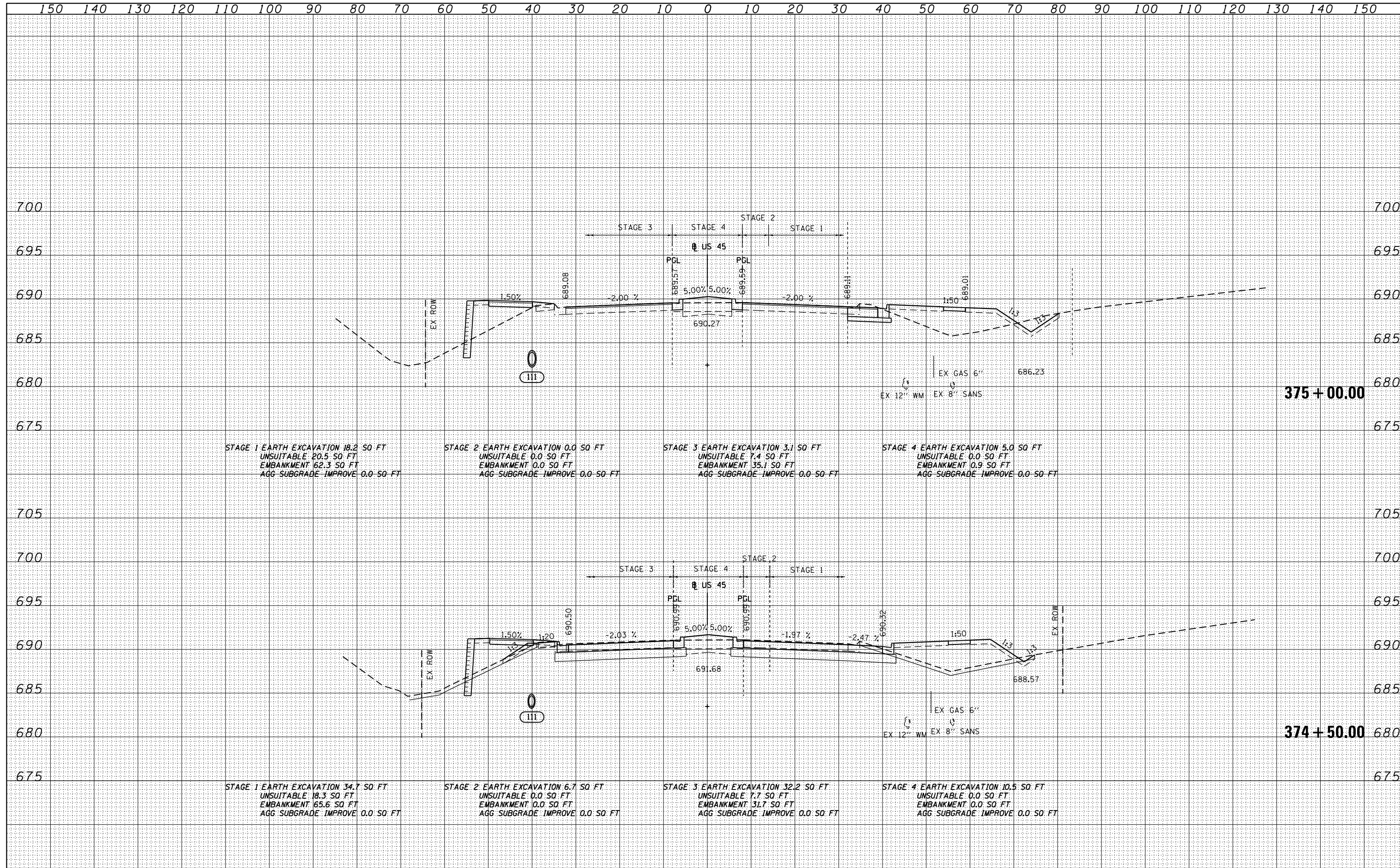


FILE NAME = D:\60M62-SHT-XSSHT01.dgn	USER NAME = Anthony.Plutz	DESIGNED - JCL	REVISED -	STATE OF ILLINOIS DEPARTMENT OF TRANSPORTATION	US 45 CROSS SECTIONS			F.A.P. RTE. 330	SECTION 103R-5	COUNTY COOK	TOTAL SHEETS 778	SHEET NO. 731
	PLOT SCALE = 20.0000' / in.	CHECKED - MJT	REVISED -		SCALE: 1"=10'H; 1"=5'V			SHEET NO. 100 OF 110 SHEETS		STA. 373+50.00 TO STA. 374+00.00		
	PLOT DATE = 3/12/2013	DATE - 03/13/13	REVISED -		CONTRACT NO. 60M62			ILLINOIS FED. AID PROJECT				
					CONTRACT NO. 60M62			ILLINOIS FED. AID PROJECT				

DATE	
BY	
FINISHED SURVEY	
PLOTTED	
TEMPLATE	
NOTE BOOK	
AREAS CHECKED	
NO.	

DATE	
BY	
ORIGINAL SURVEY	
PLOTTED	
TEMPLATE	
NOTE BOOK	
AREAS CHECKED	
NO.	

100 S. WACKER DR.
 CHICAGO, IL 60606
 TEL 312/939-1000
 FAX 312/939-4198

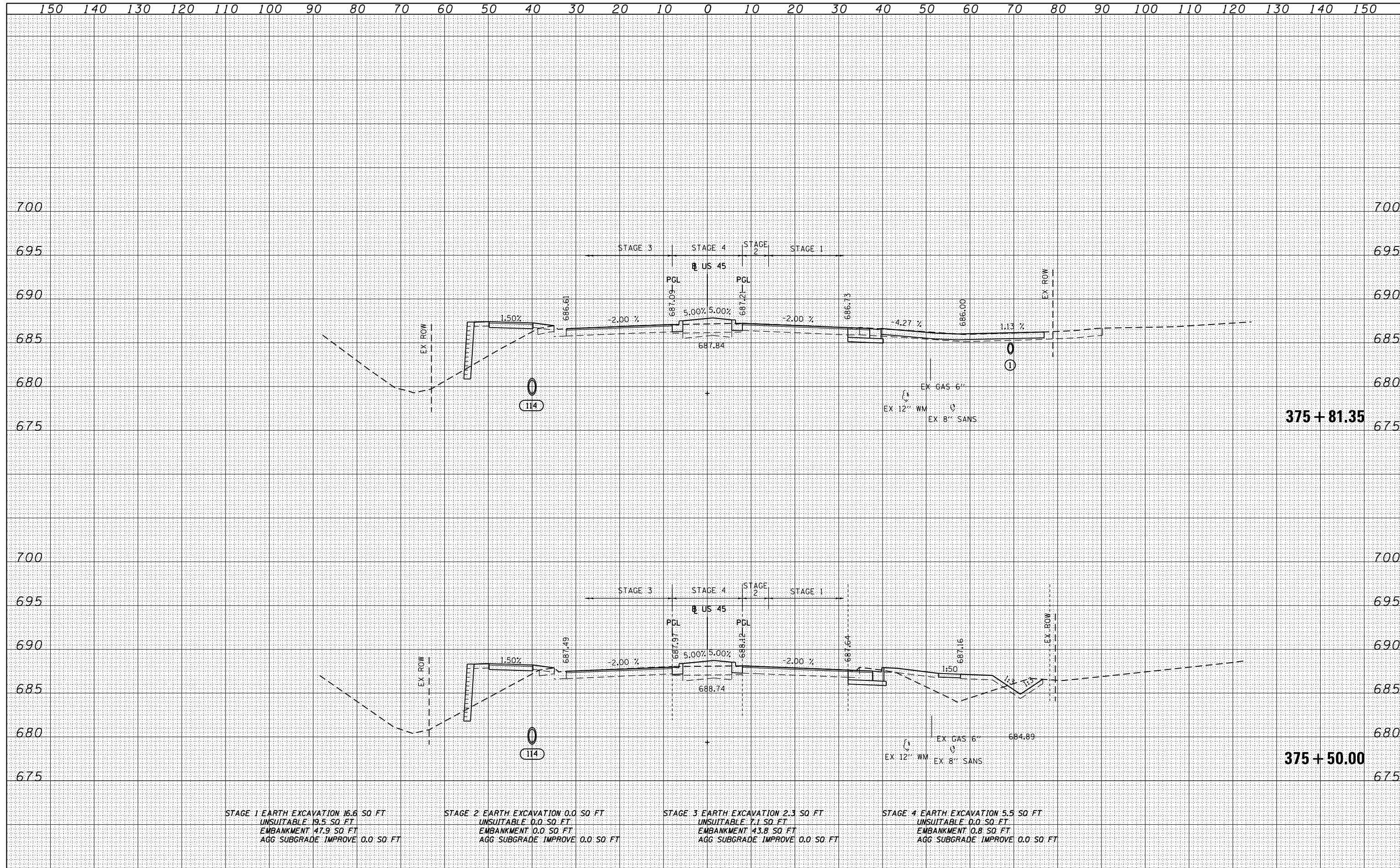


FILE NAME = D160M62-SHT-XSSHT01.dgn	USER NAME = Anthony.Plutz	DESIGNED - JCL	REVISD -	STATE OF ILLINOIS DEPARTMENT OF TRANSPORTATION	US 45 CROSS SECTIONS SCALE: 1"=10'H; 1"=5'V SHEET NO. 101 OF 110 SHEETS STA. 374+50.00 TO STA. 375+00.00		F.A.P. RTE. 330	SECTION 103R-5	COUNTY COOK	TOTAL SHEETS 778	SHEET NO. 732	
	PLOT SCALE = 20.0000' / in.	CHECKED - MJT	REVISD -				XS-US45-101		CONTRACT NO. 60M62		ILLINOIS FED. AID PROJECT	
	PLOT DATE = 3/12/2013	DATE - 03/13/13	REVISD -									

DATE	
BY	
FINISHED SURVEY	
PLOTTED	
TEMPLATE	
NOTE BOOK	
AREAS CHECKED	
NO.	

DATE	
BY	
ORIGINAL SURVEY	
PLOTTED	
TEMPLATE	
NOTE BOOK	
AREAS CHECKED	
NO.	

RO. SWACKER DR.
 500
 CHILCO
 TEL (312) 939-1000
 FAX (312) 939-4198



STAGE 1 EARTH EXCAVATION 16.6 SQ. FT.
 UNSUITABLE 19.5 SQ. FT.
 EMBANKMENT 47.9 SQ. FT.
 AGG. SUBGRADE IMPROVE 0.0 SQ. FT.

STAGE 2 EARTH EXCAVATION 0.0 SQ. FT.
 UNSUITABLE 0.0 SQ. FT.
 EMBANKMENT 0.0 SQ. FT.
 AGG. SUBGRADE IMPROVE 0.0 SQ. FT.

STAGE 3 EARTH EXCAVATION 2.3 SQ. FT.
 UNSUITABLE 7.1 SQ. FT.
 EMBANKMENT 43.8 SQ. FT.
 AGG. SUBGRADE IMPROVE 0.0 SQ. FT.

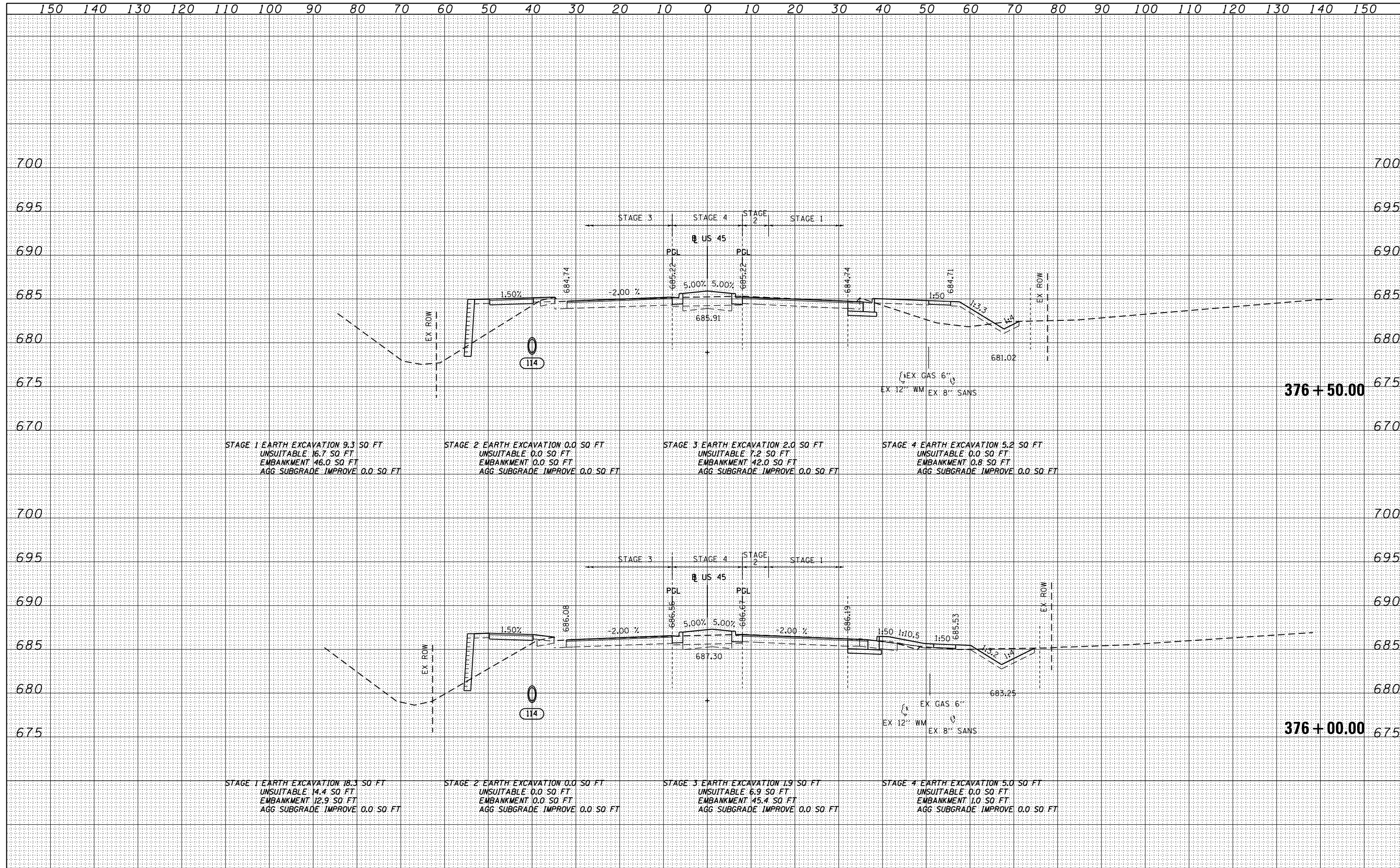
STAGE 4 EARTH EXCAVATION 5.5 SQ. FT.
 UNSUITABLE 0.0 SQ. FT.
 EMBANKMENT 0.8 SQ. FT.
 AGG. SUBGRADE IMPROVE 0.0 SQ. FT.

FILE NAME = D160M62-SHT-XSSH01.dgn	USER NAME = Anthony.Plutz	DESIGNED - JCL	REVISED -	STATE OF ILLINOIS DEPARTMENT OF TRANSPORTATION	US 55 CROSS SECTIONS			F.A.P. RTE. 330	SECTION 103R-5	COUNTY COOK	TOTAL SHEETS 778	SHEET NO. 733	
		DRAWN - JCL	REVISED -		SCALE: 1"=10'H; 1"=5'V			SHEET NO. 102 OF 110 SHEETS		STA. 375+50.00 TO STA. 375+81.35		CONTRACT NO. 60M62	
		CHECKED - MJT	REVISED -		ILLINOIS FED. AID PROJECT								
		DATE - 03/13/13	REVISED -										

DATE	
BY	
SURVEYED	
PLOTTED	
TEMPLATE	
NOTE BOOK	
AREAS CHECKED	
NO.	

DATE	
BY	
SURVEYED	
PLOTTED	
TEMPLATE	
NOTE BOOK	
AREAS CHECKED	
NO.	

100 S. WACKER DR.
 SUITE 200
 CHICAGO, IL 60606
 TEL 312/939-1000
 FAX 312/939-4198

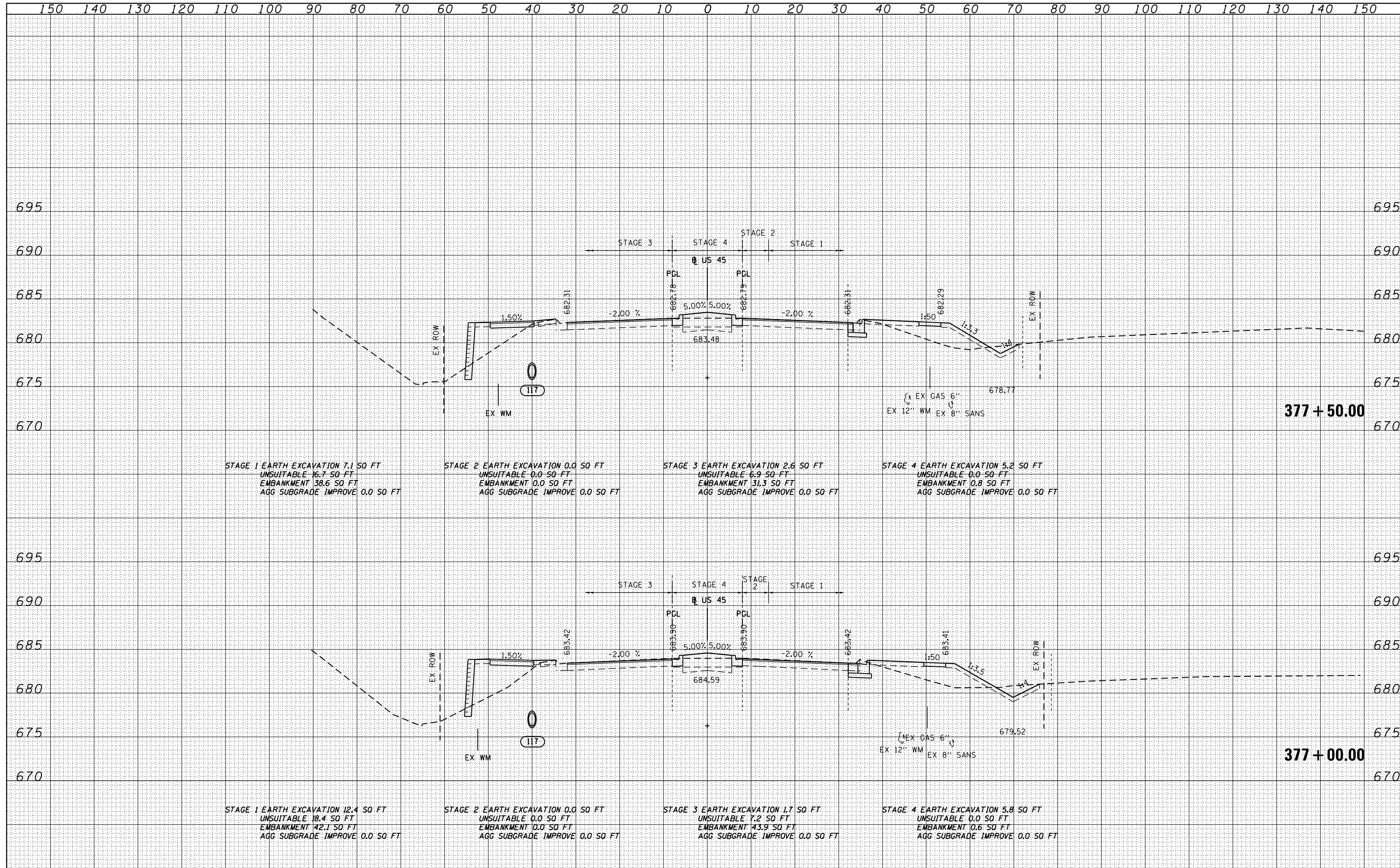


FILE NAME = D160M62-SHT-XSSHT01.dgn	USER NAME = Anthony.Plutz	DESIGNED - JCL	REVISED -	STATE OF ILLINOIS DEPARTMENT OF TRANSPORTATION	US 55 CROSS SECTIONS			F.A.P. RTE. 330	SECTION 103R-5	COUNTY COOK	TOTAL SHEETS 778	SHEET NO. 734
PLOT SCALE = 20.0000" / in.	CHECKED - MJT	REVISED -	REVISED -		SCALE: 1"=10'H; 1"=5'			XS-US45-103		CONTRACT NO. 60M62		
PLOT DATE = 3/12/2013	DATE - 03/13/13	REVISED -	REVISED -		SHEET NO. 103 OF 110 SHEETS			STA. 376+00.00 TO STA. 376+50.00			ILLINOIS FED. AID PROJECT	

DATE	
BY	
SURVEYED	
PLOTTED	
TEMPLATE	
NOTE BOOK	
AREAS CHECKED	
NO.	

DATE	
BY	
SURVEYED	
PLOTTED	
TEMPLATE	
NOTE BOOK	
AREAS CHECKED	
NO.	

100 SWACKER DR.
 3000
 CHICAGO, IL 60606
 TEL 312/939-1000
 FAX 312/939-4198

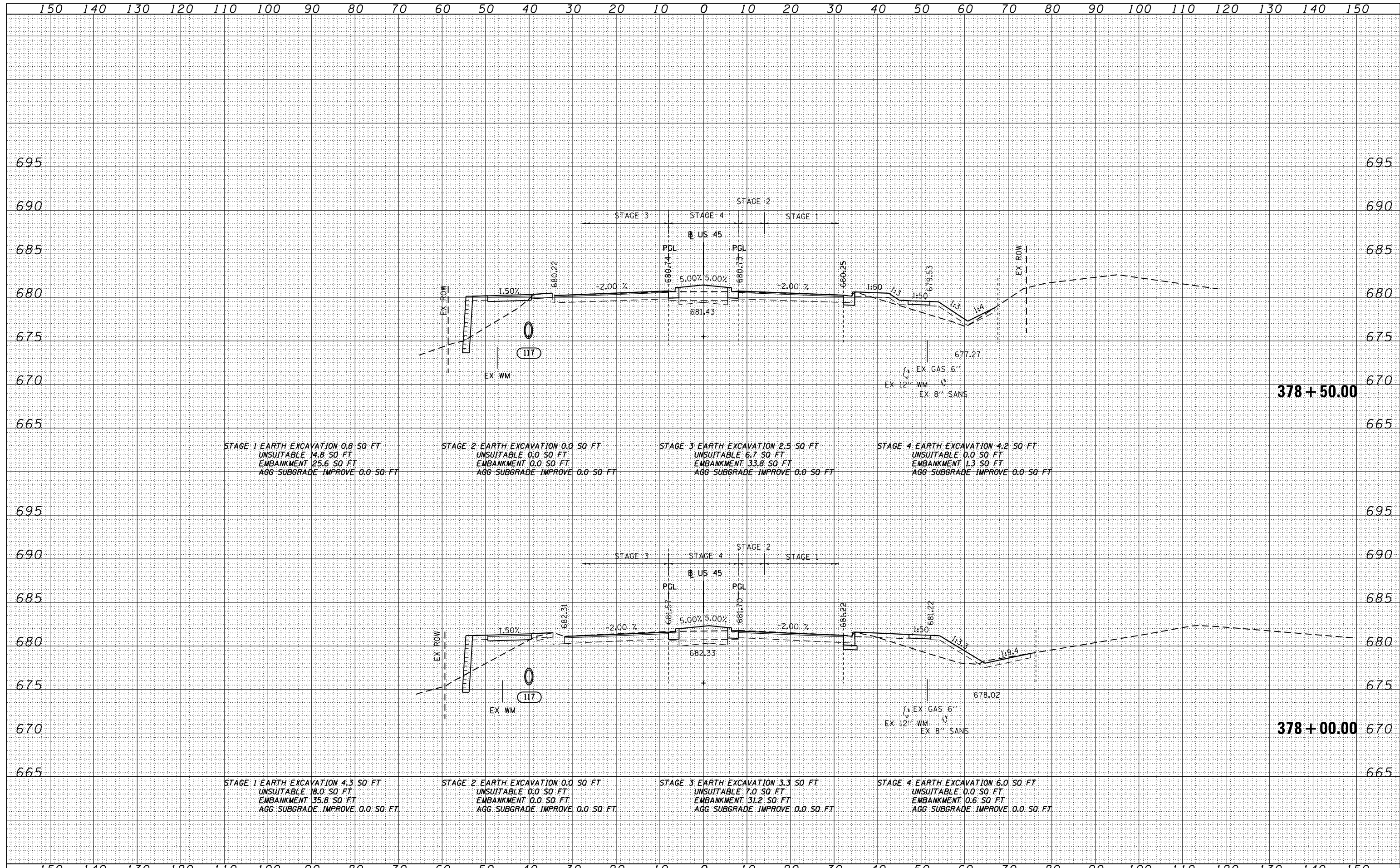


FILE NAME = D160M62-SHT-XSSHT01.dgn	USER NAME = Anthony.Plutz	DESIGNED - JCL	REVISED -	STATE OF ILLINOIS DEPARTMENT OF TRANSPORTATION	US 55 CROSS SECTIONS SCALE: 1"=10'H; 1"=5'	F.A.P. RTE. 330	SECTION 103R-5	COUNTY COOK	TOTAL SHEETS 778	SHEET NO. 735
PLOT SCALE = 20.0000' / in.	CHECKED - MJT	REVISED -	XS-US45-104			CONTRACT NO. 60M62				
PLOT DATE = 3/12/2013	DATE - 03/13/13	REVISED -	ILLINOIS FED. AID PROJECT							
SHEET NO. 104 OF 110 SHEETS STA. 377+00.00 TO STA. 377+50.00										

DATE	
BY	
SURVEYED	
PLOTTED	
TEMPLATE	
AREAS	
CHECKED	
NO.	

DATE	
BY	
SURVEYED	
PLOTTED	
TEMPLATE	
AREAS	
CHECKED	
NO.	

100 S. WACKER DR.
 CHICAGO, IL 60606
 TEL 312/939-4000
 FAX 312/939-4098



FILE NAME =
 D160M62-SHT-XSSHT01.dgn

USER NAME = Anthony.Plutz	DESIGNED - JCL	REVISED -
	DRAWN - JCL	REVISED -
PLOT SCALE = 20.0000' / in.	CHECKED - MJT	REVISED -
PLOT DATE = 3/12/2013	DATE - 03/13/13	REVISED -

STATE OF ILLINOIS
 DEPARTMENT OF TRANSPORTATION

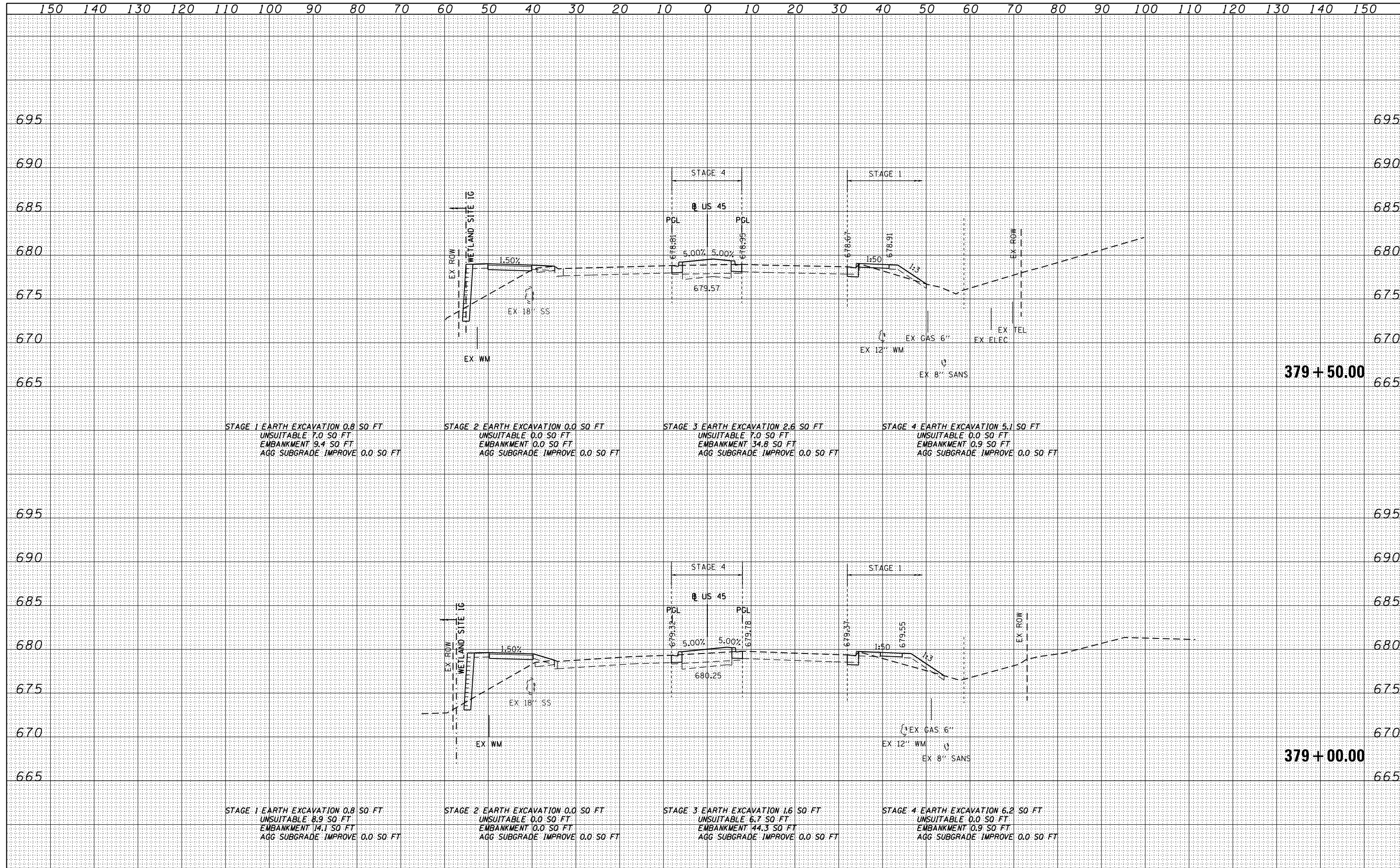
US 45 CROSS SECTIONS
 SCALE: 1"=10'H; 1"=5' V SHEET NO. 105 OF 110 SHEETS STA. 378+00.00 TO STA. 378+50.00

F.A.P. RTE.	SECTION	COUNTY	TOTAL SHEETS	SHEET NO.
330	103R-5	COOK	778	736
XS-US45-105			CONTRACT NO. 60M62	
ILLINOIS FED. AID PROJECT				

DATE	
BY	
FINISHED SURVEY	
PLOTTED	
TEMPLATE	
NOTE BOOK	
AREAS CHECKED	
NO.	

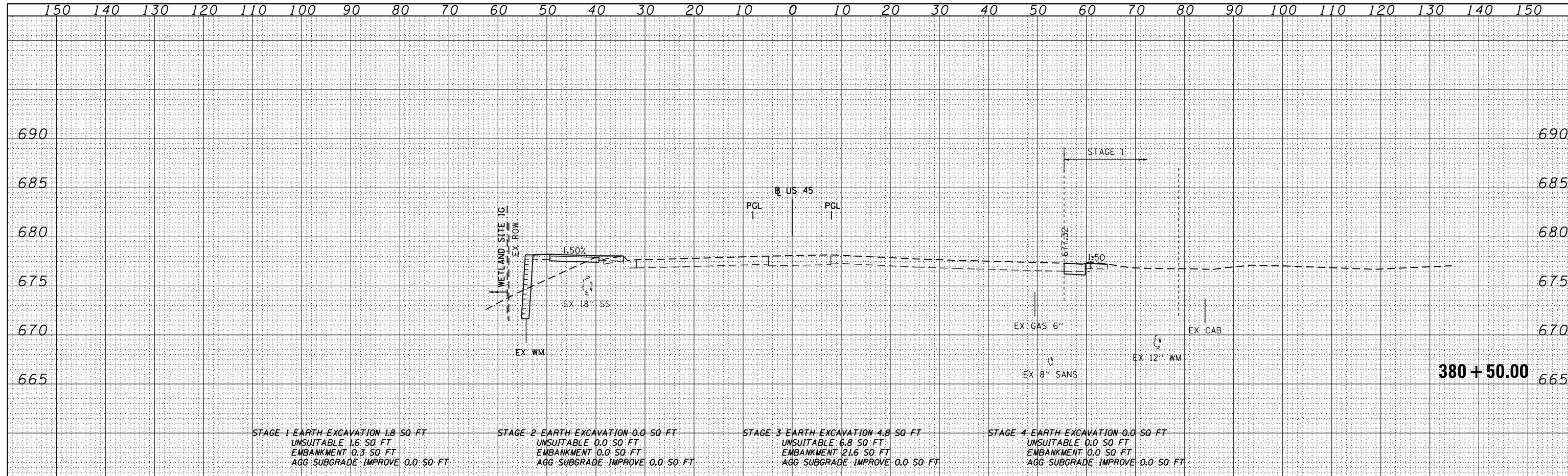
DATE	
BY	
ORIGINAL SURVEY	
PLOTTED	
TEMPLATE	
NOTE BOOK	
AREAS CHECKED	
NO.	

100 S. WACKER DR.
 CHICAGO, IL 60606
 TEL 312/939-4000
 FAX 312/939-4098

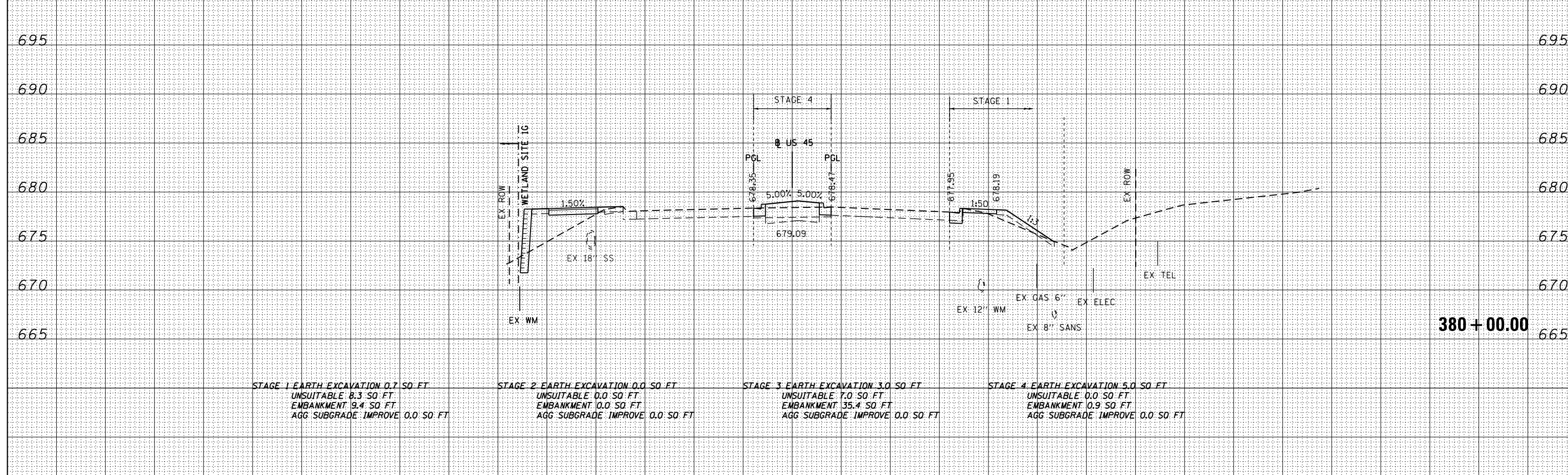


FILE NAME = D:\60M62-SHT-XSSHT01.dgn	USER NAME = Anthony.Plutz	DESIGNED - JCL	REVISED -	STATE OF ILLINOIS DEPARTMENT OF TRANSPORTATION	US 55 CROSS SECTIONS			F.A.P. RTE. 330	SECTION 103R-5	COUNTY COOK	TOTAL SHEETS 778	SHEET NO. 737	
	PLOT SCALE = 20.0000' / in.	CHECKED - MJT	REVISED -		SCALE: 1"=10'H; 1"=5'V			SHEET NO. 106 OF 110 SHEETS		STA. 379+00.00 TO STA. 379+50.00		CONTRACT NO. 60M62	
	PLOT DATE = 3/12/2013	DATE - 03/13/13	REVISED -		ILLINOIS FED. AID PROJECT								

DATE	
BY	
FINISHED SURVEY	
PLOTTED	
TEMPLATE	
NOTE BOOK	
AREAS CHECKED	



DATE	
BY	
ORIGINAL SURVEY	
PLOTTED	
TEMPLATE	
NOTE BOOK	
AREAS CHECKED	



100 S. WACKER DR.
 CHICAGO, IL 60606
 TEL (312) 939-1000
 FAX (312) 939-4198

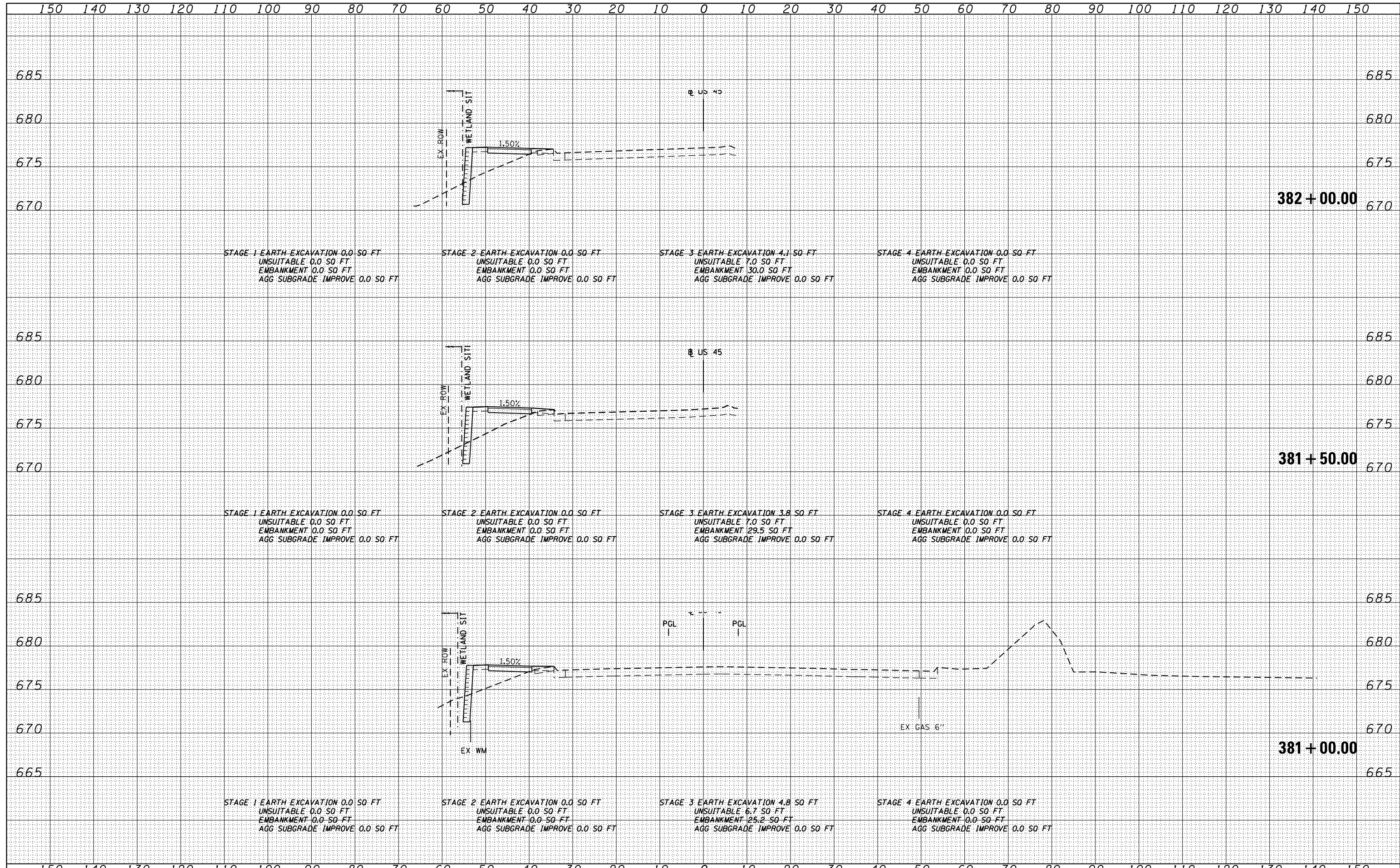


FILE NAME = D160M62-SHT-XSSHT01.dgn	USER NAME = Anthony.Plutz	DESIGNED - JCL	REVISED -	STATE OF ILLINOIS DEPARTMENT OF TRANSPORTATION US 45 CROSS SECTIONS SCALE: 1"=10'H; 1"=5' V SHEET NO. 107 OF 110 SHEETS STA. 380+00.00 TO STA. 380+50.00	F.A.P. RTE. 330	SECTION 103R-5	COUNTY COOK	TOTAL SHEETS 778	SHEET NO. 738	
		DRAWN - JCL	REVISED -		XS-US45-107		CONTRACT NO. 60M62			
		CHECKED - MJT	REVISED -		ILLINOIS FED. AID PROJECT					
		DATE - 03/13/13	REVISED -							

DATE	
BY	
SURVEYED	
PLOTTED	
TEMPLATE	
AREAS	
CHECKED	
FINISH	
NO. SURVEY	
NOTE BOOK	
NO.	

DATE	
BY	
SURVEYED	
PLOTTED	
TEMPLATE	
AREAS	
CHECKED	
ORIGINAL	
NO. SURVEY	
NOTE BOOK	
NO.	

100 S. WACKER DR.
 CHICAGO, IL 60606
 TEL 312/939-1000
 FAX 312/939-4198

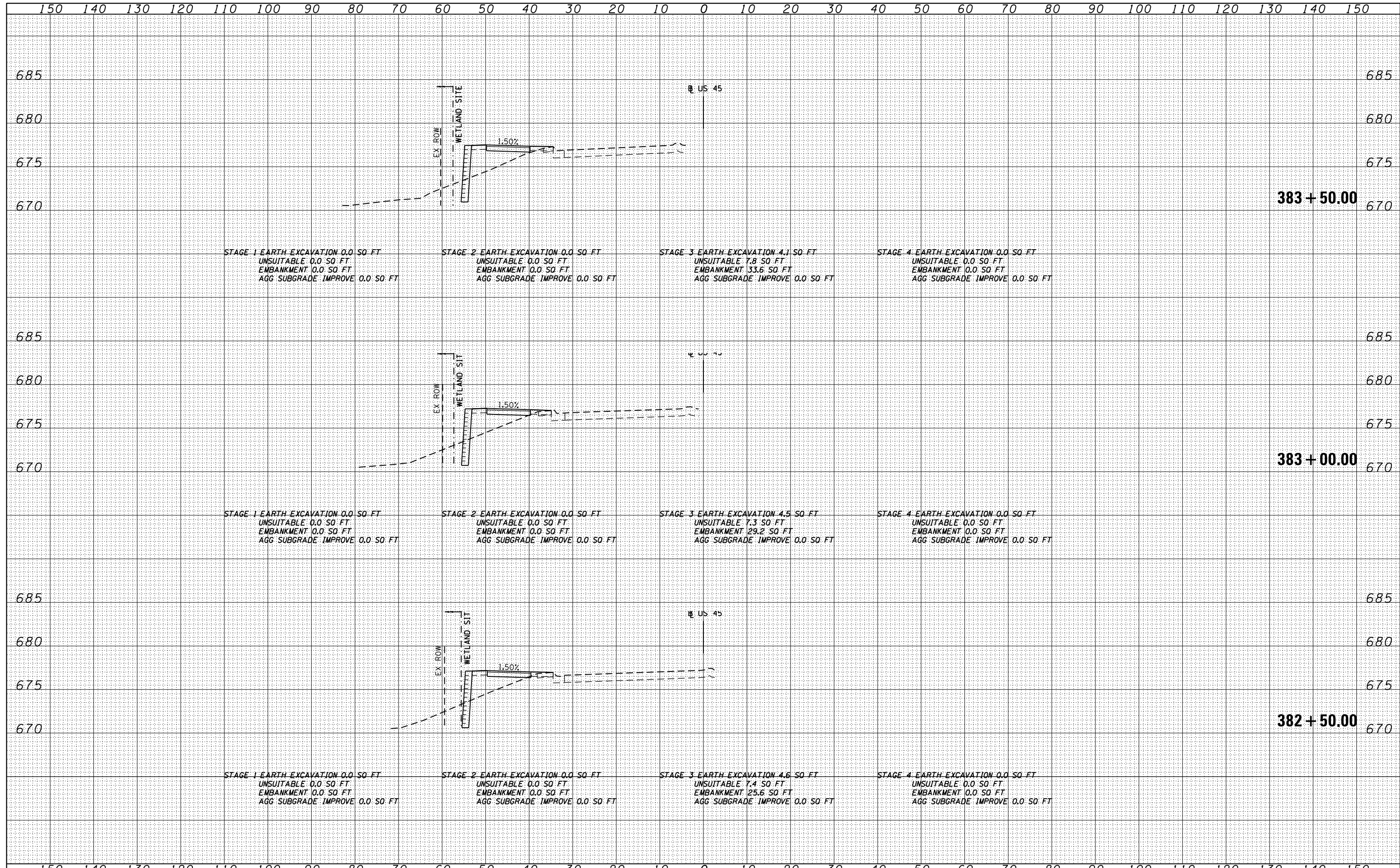


FILE NAME = D160M62-SHT-XSSHT01.dgn	USER NAME = Anthony.Plutz	DESIGNED - JCL	REVISED -	STATE OF ILLINOIS DEPARTMENT OF TRANSPORTATION	US 45 CROSS SECTIONS -			F.A.P. RTE. 330	SECTION 103R-5	COUNTY COOK	TOTAL SHEETS 778	SHEET NO. 739
		DRAWN - JCL	REVISED -					XS-US45-108			CONTRACT NO. 60M62	
		CHECKED - MJT	REVISED -		SCALE: 1"=10'H; 1"=5'			SHEET NO. 108 OF 110 SHEETS		STA. 381+00.00 TO STA. 382+00.00		
		DATE - 03/13/13	REVISED -		ILLINOIS FED. AID PROJECT							

DATE	
BY	
SURVEYED	
PLOTTED	
TEMPLATE	
AREAS	
CHECKED	
NO.	

DATE	
BY	
SURVEYED	
PLOTTED	
TEMPLATE	
AREAS	
CHECKED	
NO.	

100 S. WACKER DR.
 CHICAGO, IL 60606
 TEL (312) 939-1000
 FAX (312) 939-4198

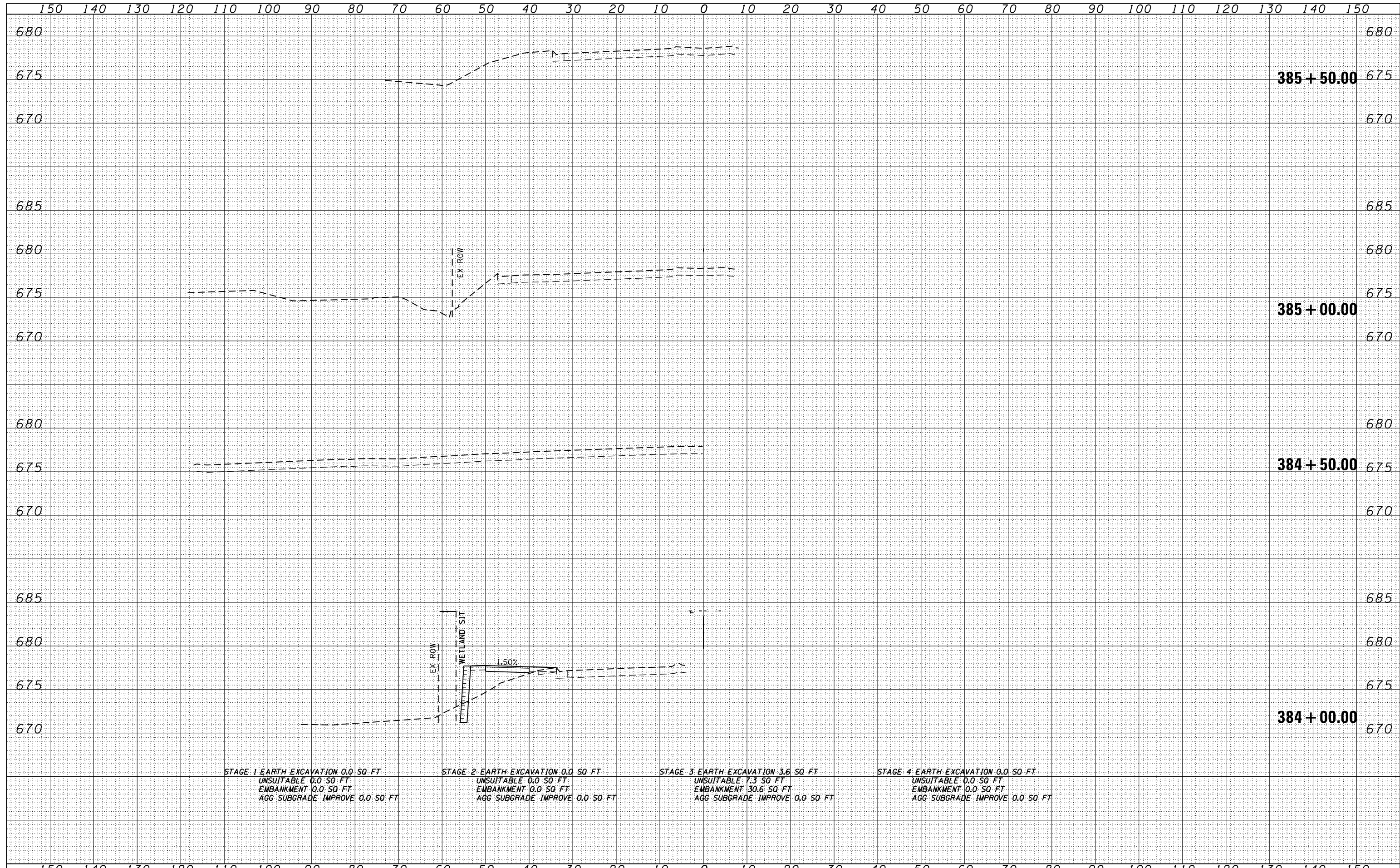


FILE NAME = D160M62-SHT-XSSH101.dgn	USER NAME = Anthony.Plutz	DESIGNED - JCL	REVISED -	STATE OF ILLINOIS DEPARTMENT OF TRANSPORTATION	US 45 CROSS SECTIONS SECTION 103R-5 COUNTY COOK TOTAL SHEETS 778 SHEET NO. 740 XS-US45-109 CONTRACT NO. 60M62 ILLINOIS FED. AID PROJECT		
		DRAWN - JCL	REVISED -				
		CHECKED - MJT	REVISED -				
		DATE - 03/13/13	REVISED -				
PLOT SCALE = 20.0000' / in.				SCALE: 1"=10'H; 1"=5'	SHEET NO. 109 OF 110 SHEETS	STA. 382+50.00	TO STA. 383+50.00

DATE	
BY	
FINISHED SURVEY	
PLOTTED	
TEMPLATE	
AREAS CHECKED	
NO.	

DATE	
BY	
ORIGINAL SURVEY	
PLOTTED	
TEMPLATE	
AREAS CHECKED	
NO.	

100 S. WACKER DR.
 CHICAGO, IL 60606
 TEL (312) 939-1000
 FAX (312) 939-4198



STAGE 1 EARTH EXCAVATION 0.0 SQ. FT.
 UNSUITABLE 0.0 SQ. FT.
 EMBANKMENT 0.0 SQ. FT.
 AGG. SUBGRADE IMPROVE 0.0 SQ. FT.

STAGE 2 EARTH EXCAVATION 0.0 SQ. FT.
 UNSUITABLE 0.0 SQ. FT.
 EMBANKMENT 0.0 SQ. FT.
 AGG. SUBGRADE IMPROVE 0.0 SQ. FT.

STAGE 3 EARTH EXCAVATION 3.6 SQ. FT.
 UNSUITABLE 7.3 SQ. FT.
 EMBANKMENT 30.6 SQ. FT.
 AGG. SUBGRADE IMPROVE 0.0 SQ. FT.

STAGE 4 EARTH EXCAVATION 0.0 SQ. FT.
 UNSUITABLE 0.0 SQ. FT.
 EMBANKMENT 0.0 SQ. FT.
 AGG. SUBGRADE IMPROVE 0.0 SQ. FT.

FILE NAME =	D160M62-SHT-XSSH01.dgn
-------------	------------------------

USER NAME = Anthony.Plutz	DESIGNED - JCL	REVISED -
	DRAWN - JCL	REVISED -
PLOT SCALE = 20.0000' / in.	CHECKED - MJT	REVISED -
PLOT DATE = 3/12/2013	DATE - 03/13/13	REVISED -

STATE OF ILLINOIS
 DEPARTMENT OF TRANSPORTATION

US 45 CROSS SECTIONS

SCALE: 1"=10'H; 1"=5' V SHEET NO. 110 OF 110 SHEETS STA. 384+00.00 TO STA. 385+50.00

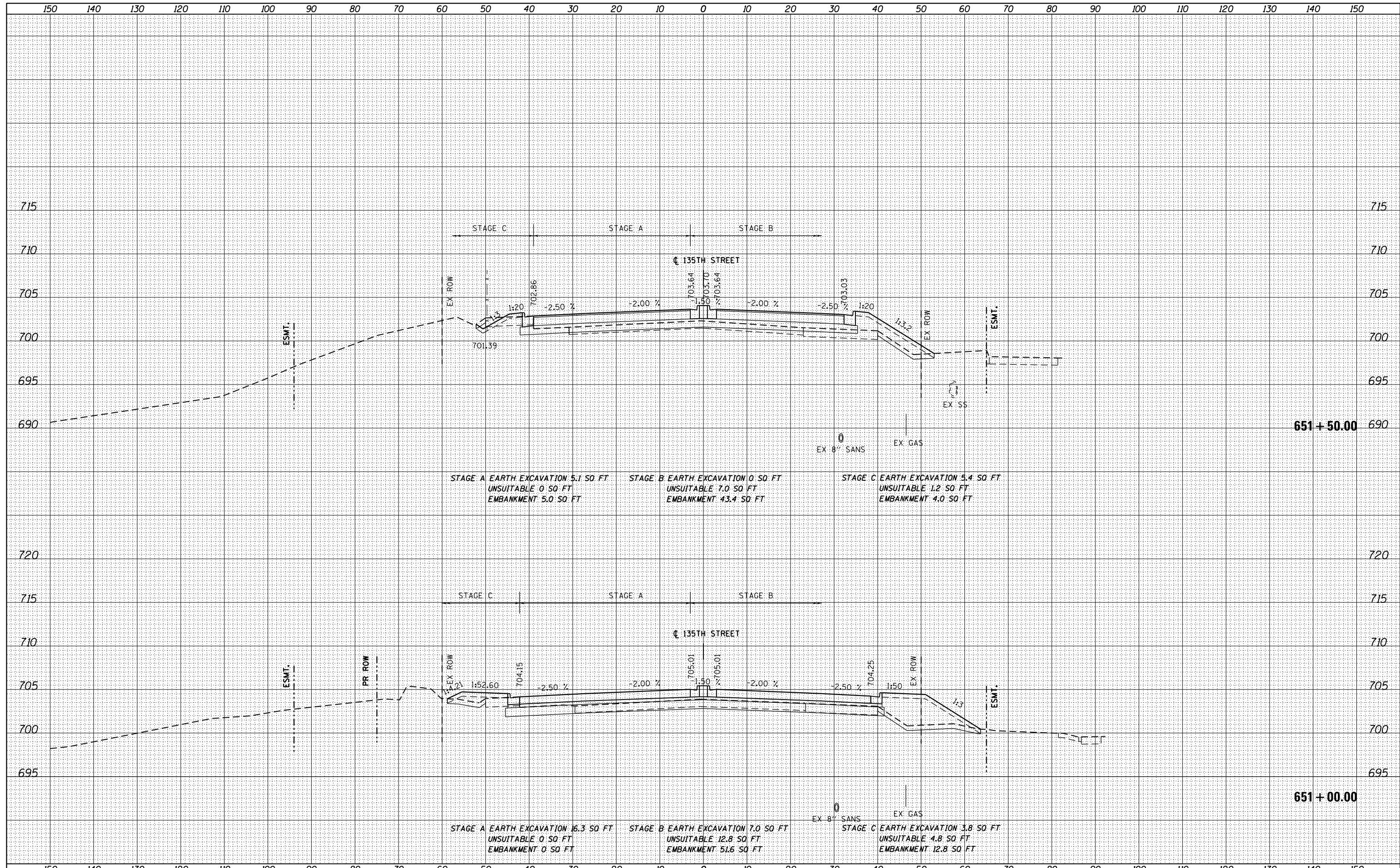
F.A.P. RTE.	SECTION	COUNTY	TOTAL SHEETS	SHEET NO.
330	103R-5	COOK	778	741
XS-US45-110			CONTRACT NO. 60M62	

ILLINOIS FED. AID PROJECT

DATE	
BY	
SURVEYED	
PLOTTED	
TEMPLATE	
AREAS CHECKED	
NO.	

DATE	
BY	
SURVEYED	
PLOTTED	
TEMPLATE	
AREAS CHECKED	
NO.	

100 S. WACKER DR.
 CHICAGO, IL 60606
 TEL (312) 939-4000
 FAX (312) 939-4198



FILE NAME = D160M62-SHT-XSST02.dgn

USER NAME = Anthony.Plutz	DESIGNED - JCL	REVISED -
	DRAWN - JCL	REVISED -
PLOT SCALE = 20.0000' / in.	CHECKED - MJT	REVISED -
PLOT DATE = 3/12/2013	DATE - 03/13/13	REVISED -

STATE OF ILLINOIS
 DEPARTMENT OF TRANSPORTATION

135TH STREET CROSS SECTIONS

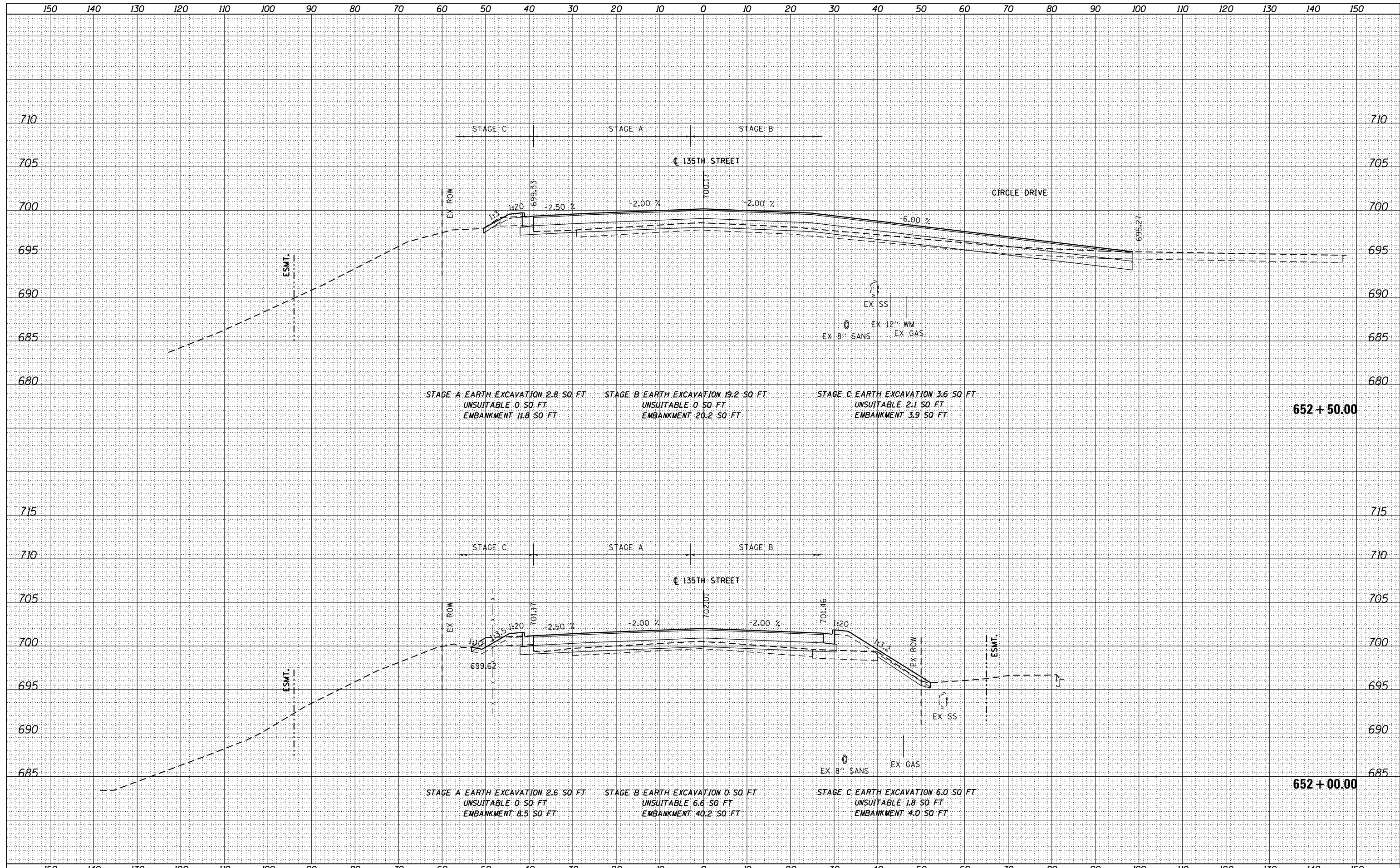
SCALE: 1"=10'H; 1"=5' V SHEET NO. 1 OF 14 SHEETS STA. 651+00.00 TO STA. 651+50.00

F.A.P. RTE.	SECTION	COUNTY	TOTAL SHEETS	SHEET NO.
330	103R-5	COOK	778	742
XS-135-01			CONTRACT NO. 60M62	
ILLINOIS FED. AID PROJECT				

DATE	
BY	
FINISHED SURVEY	
PLOTTED	
TEMPLATE	
NOTE BOOK	
AREAS CHECKED	
NO.	

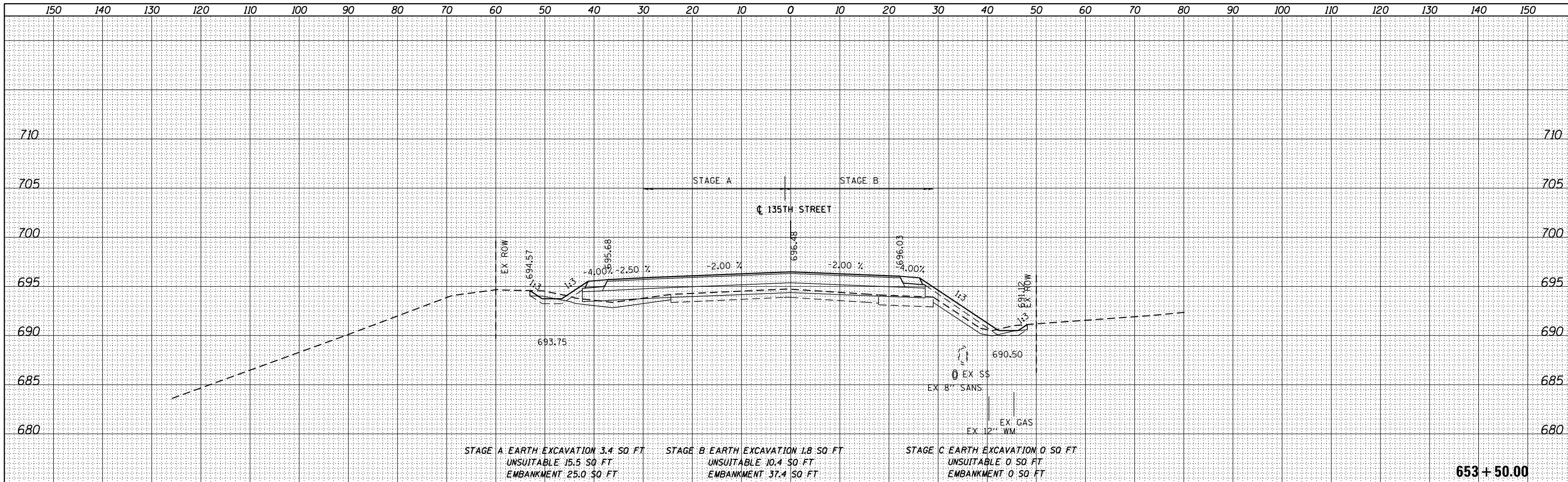
DATE	
BY	
ORIGINAL SURVEY	
PLOTTED	
TEMPLATE	
NOTE BOOK	
AREAS CHECKED	
NO.	

100 S. WACKER DR.
 CHICAGO, IL 60606
 TEL (312) 939-4000
 FAX (312) 939-4198

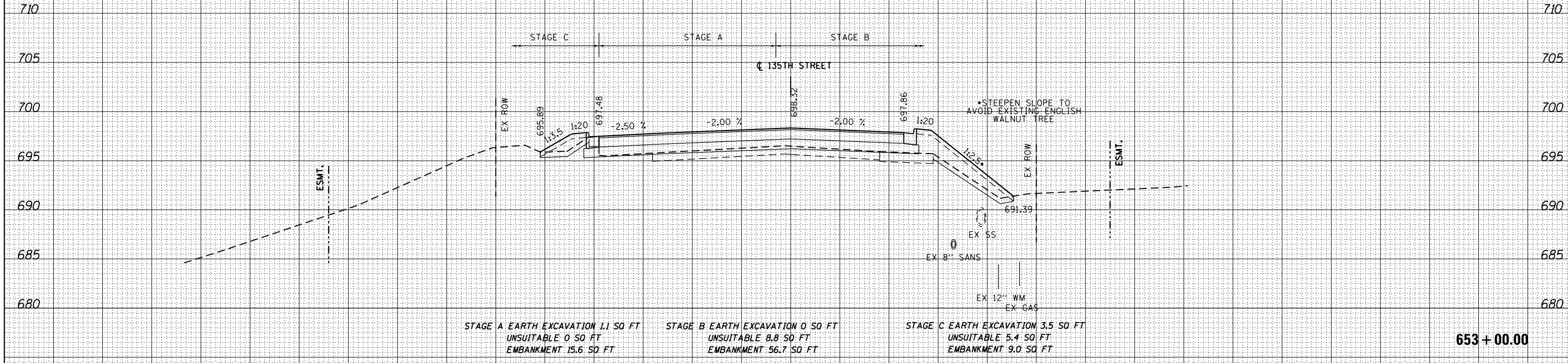


FILE NAME = D:\6062-SHT-XSST02.dgn	USER NAME = Anthony.Plutz	DESIGNED - JCL	REVISIED -	STATE OF ILLINOIS DEPARTMENT OF TRANSPORTATION	135TH STREET CROSS SECTIONS			F.A.P. RFE. 330	SECTION 103R-5	COUNTY COOK	TOTAL SHEETS 778	SHEET NO. 743
		DRAWN - JCL	REVISIED -		SCALE: 1"=10'H; 1"=5' V	SHEET NO. 2 OF 14 SHEETS	STA. 652+00.00 TO STA. 652+50.00	XS-135-02		CONTRACT NO. 60M62		
		CHECKED - MJT	REVISIED -		ILLINOIS FED. AID PROJECT							
		DATE - 03/13/13	REVISIED -									

DATE	
BY	
FINISHED SURVEY	
PLOTTED	
TEMPLATE	
NOTE BOOK	
AREAS CHECKED	
NO.	



DATE	
BY	
ORIGINAL SURVEY	
PLOTTED	
TEMPLATE	
AREAS CHECKED	
NO.	



100 S. WACKER DR.
 CHICAGO, IL 60606
 TEL (312) 939-1000
 FAX (312) 939-1098



FILE NAME = D:\6062-SHT-XSSHT02.dgn
 USER NAME = Anthony.Plutz
 DESIGNED - JCL
 DRAWN - JCL
 CHECKED - MJT
 DATE - 03/13/13
 PLOT SCALE = 20.0000' / in.
 PLOT DATE = 3/12/2013

DESIGNED	-	JCL	REVISED	-
DRAWN	-	JCL	REVISED	-
CHECKED	-	MJT	REVISED	-
DATE	-	03/13/13	REVISED	-

STATE OF ILLINOIS
 DEPARTMENT OF TRANSPORTATION

135TH STREET CROSS SECTIONS

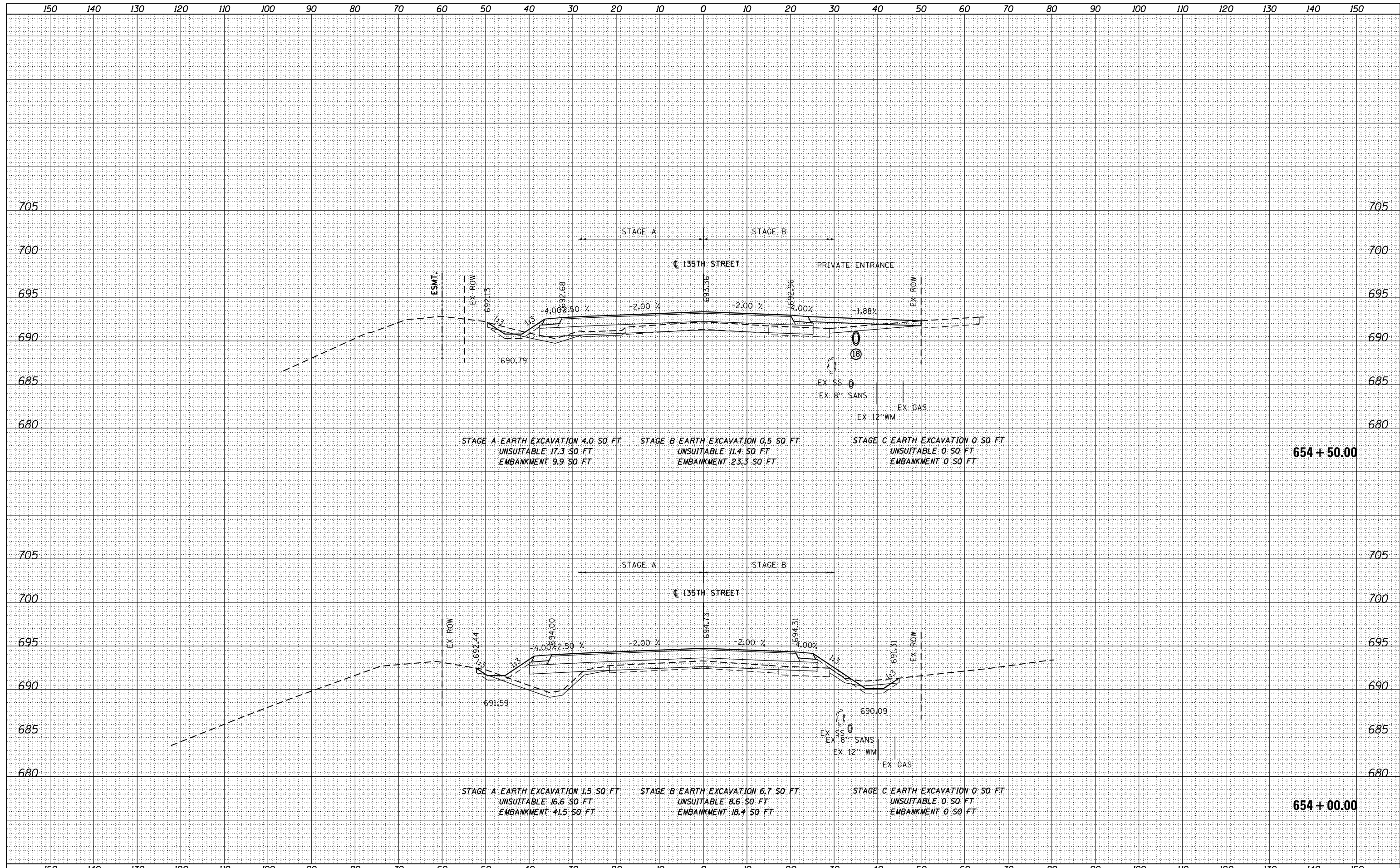
SCALE: 1"=10'H; 1"=5' V SHEET NO. 3 OF 14 SHEETS STA. 653+00.00 TO STA. 653+50.00

F.A.P. RTE.	SECTION	COUNTY	TOTAL SHEETS	SHEET NO.
330	103R-5	COOK	778	744
XS-135-03			CONTRACT NO. 60M62	
ILLINOIS FED. AID PROJECT				

DATE	
BY	
SURVEYED	
PLOTTED	
TEMPLATE	
NOTE BOOK	
AREAS CHECKED	
NO.	

DATE	
BY	
SURVEYED	
PLOTTED	
TEMPLATE	
NOTE BOOK	
AREAS CHECKED	
NO.	

100 S. WACKER DR.
 SUITE 200
 CHICAGO, IL 60606
 TEL 312/939-4000
 FAX 312/939-4098

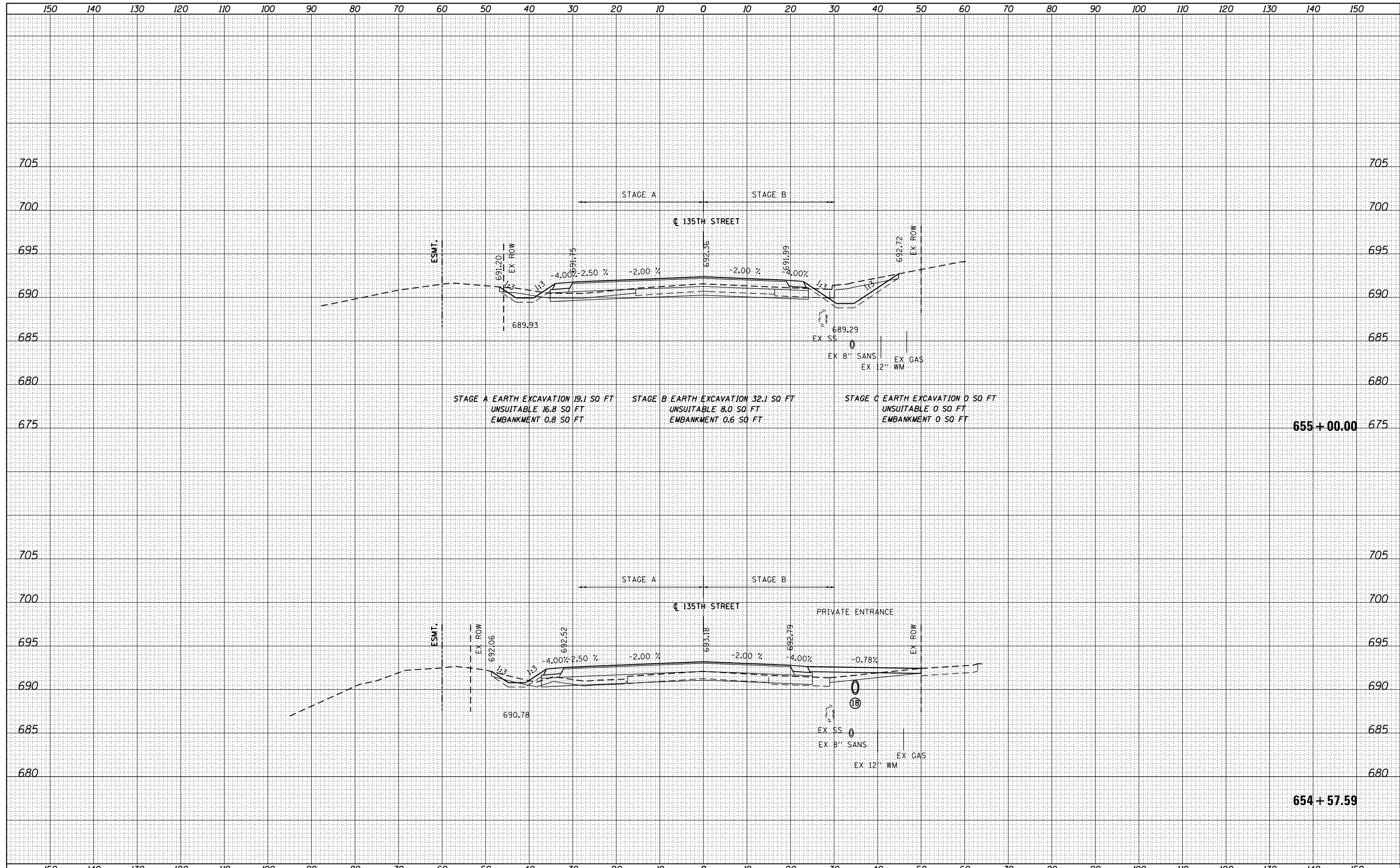


FILE NAME = D160M62-SHT-XSSHT02.dgn	USER NAME = Anthony.Plutz	DESIGNED - JCL	REVISIED -	STATE OF ILLINOIS DEPARTMENT OF TRANSPORTATION	135TH STREET CROSS SECTIONS			F.A.P. RTE. 330	SECTION 103R-5	COUNTY COOK	TOTAL SHEETS 778	SHEET NO. 745
PLOT SCALE = 20.0000' / in.	CHECKED - MJT	REVISIED -	SCALE: 1"=10'H; 1"=5' V SHEET NO. 4 OF 14 SHEETS STA. 654+00.00 TO STA. 654+50.00					XS-135-04		CONTRACT NO. 60M62		
PLOT DATE = 3/12/2013	DATE - 03/13/13	REVISIED -	ILLINOIS FED. AID PROJECT									

DATE	
BY	
SURVEYED	
PLOTTED	
TEMPLATE	
AREAS	
CHECKED	
FINAL SURVEY	
NOTE BOOK	
NO.	

DATE	
BY	
SURVEYED	
PLOTTED	
TEMPLATE	
AREAS	
CHECKED	
ORIGINAL SURVEY	
NOTE BOOK	
NO.	

100 S. WACKER DR.
 CHICAGO, IL 60606
 TEL 312/939-1000
 FAX 312/939-4198



FILE NAME = D:\60M62-SHT-XSSHT02.dgn

USER NAME = Anthony.Plutz	DESIGNED - JCL	REVISED -
	DRAWN - JCL	REVISED -
PLOT SCALE = 20.0000' / in.	CHECKED - MJT	REVISED -
PLOT DATE = 3/12/2013	DATE - 03/13/13	REVISED -

STATE OF ILLINOIS
 DEPARTMENT OF TRANSPORTATION

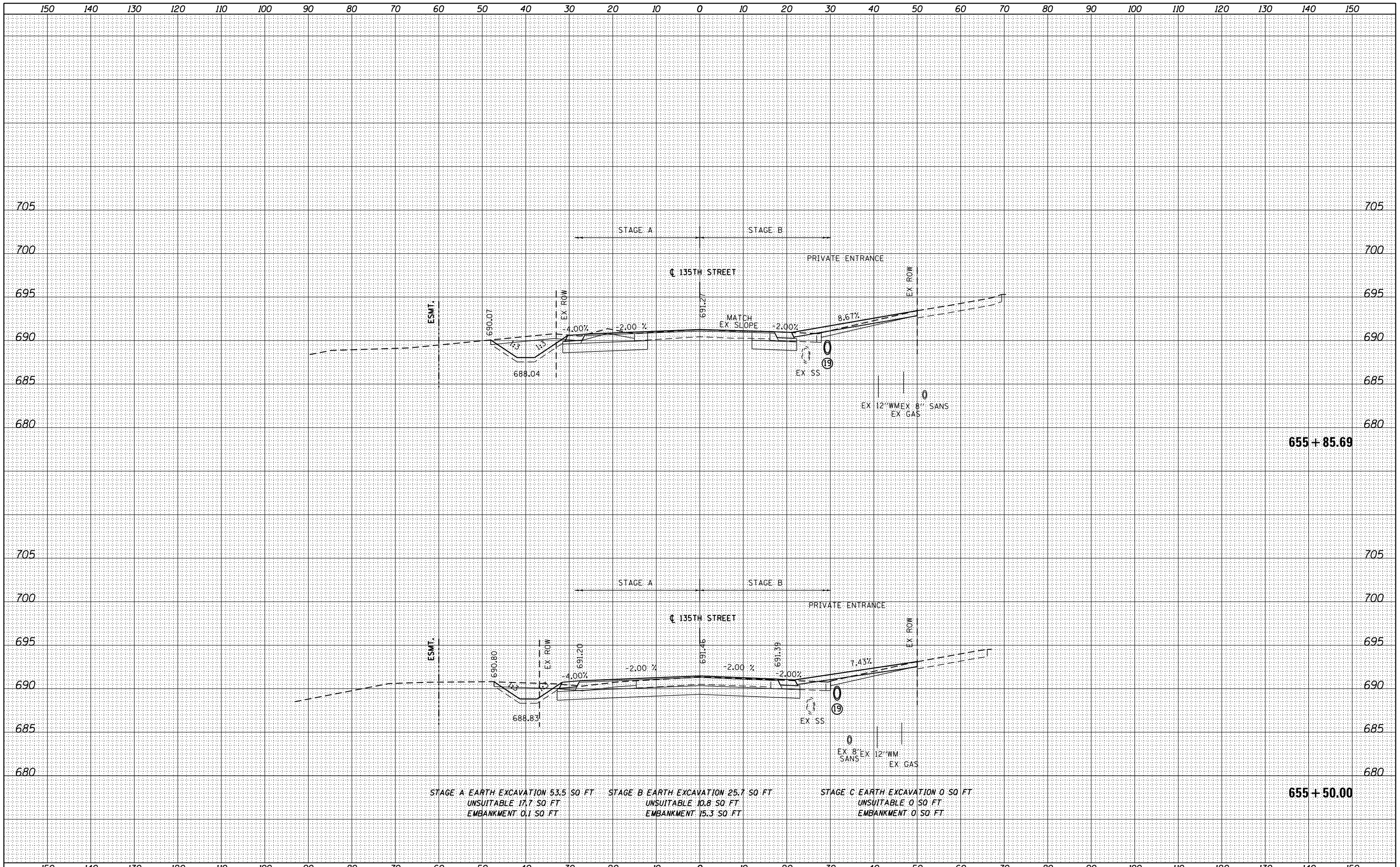
135TH STREET CROSS SECTIONS
 SCALE: 1"=10'H; 1"=5' V SHEET NO. 5 OF 14 SHEETS STA. 654+57.59 TO STA. 655+00.00

F.A.P. RTE.	SECTION	COUNTY	TOTAL SHEETS	SHEET NO.
330	103R-5	COOK	778	746
XS-135-05			CONTRACT NO. 60M62	
ILLINOIS FED. AID PROJECT				

DATE	BY
SURVEYED	
PLOTTED	
TEMPLATE	
AREAS	
CHECKED	
NO.	

DATE	BY
SURVEYED	
PLOTTED	
TEMPLATE	
AREAS	
CHECKED	
NO.	

100 S. WACKER DR.
 CHICAGO, IL 60606
 TEL 312/939-1000
 FAX 312/939-4198



FILE NAME =	USER NAME = Anthony.Plutz	DESIGNED - JCL	REvised -	STATE OF ILLINOIS DEPARTMENT OF TRANSPORTATION	135TH STREET CROSS SECTIONS	F.A.P. RTE.	SECTION	COUNTY	TOTAL SHEETS	SHEET NO.
D160M62-SHT-XSSHT02.dgn	PLOT SCALE = 20.0000' / in.	DRAWN - JCL	REvised -			330	103R-5	COOK	778	747
PLOT DATE = 3/12/2013	DATE - 03/13/13	CHECKED - MJT	REvised -			XS-135-06		CONTRACT NO. 60M62		ILLINOIS FED. AID PROJECT
				SCALE: 1"=10'H; 1"=5'		SHEET NO. 6 OF 14 SHEETS		STA. 655+50.00 TO STA. 655+85.69		

STAGE A EARTH EXCAVATION 53.5 SQ FT
 UNSUITABLE 17.7 SQ FT
 EMBANKMENT 0.1 SQ FT
 STAGE B EARTH EXCAVATION 25.7 SQ FT
 UNSUITABLE 10.8 SQ FT
 EMBANKMENT 15.3 SQ FT
 STAGE C EARTH EXCAVATION 0 SQ FT
 UNSUITABLE 0 SQ FT
 EMBANKMENT 0 SQ FT

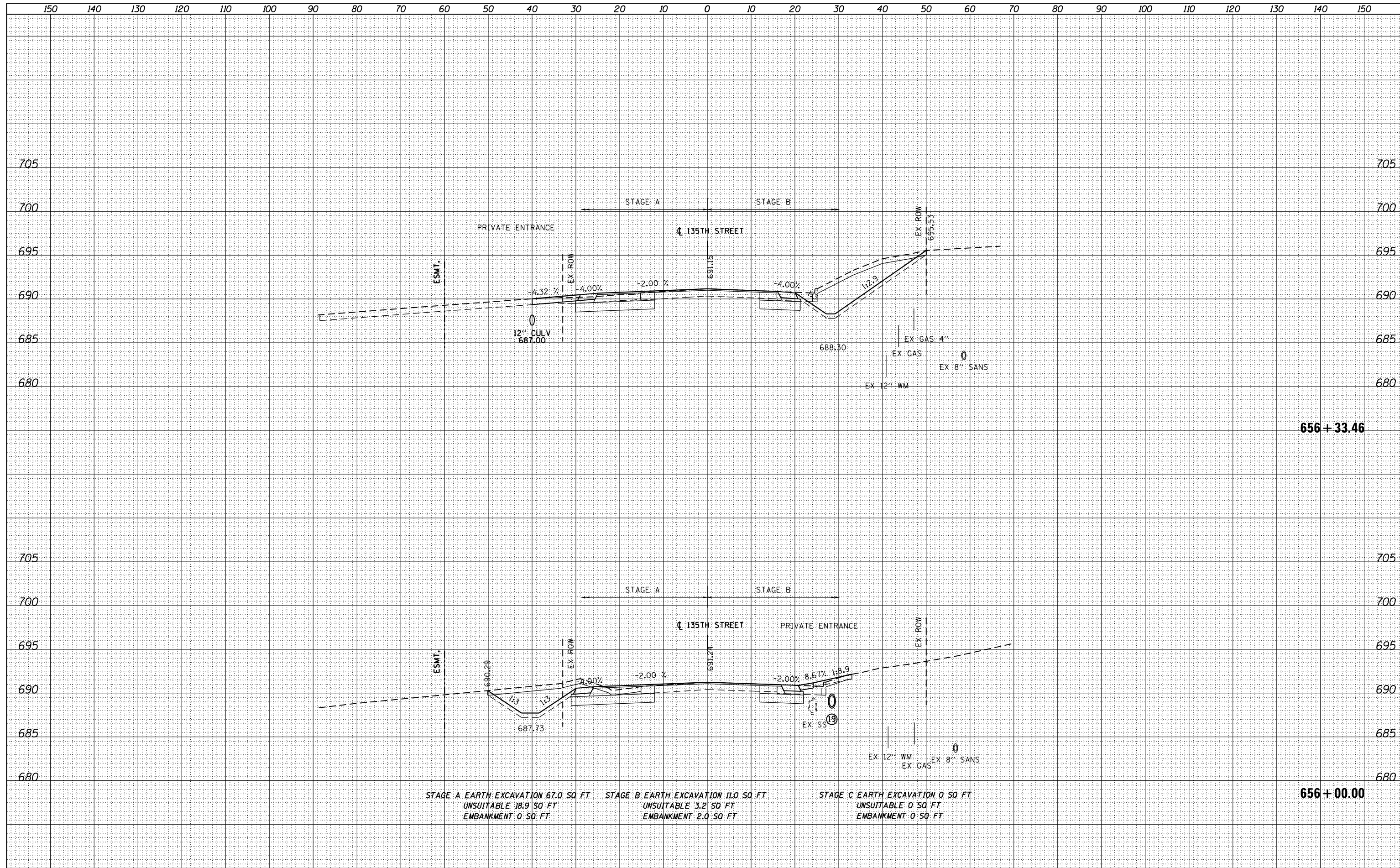
655 + 85.69

655 + 50.00

DATE	
BY	
FINISHED SURVEY	
PLOTTED	
TEMPLATE	
AREAS CHECKED	
NO.	

DATE	
BY	
ORIGINAL SURVEY	
PLOTTED	
TEMPLATE	
AREAS CHECKED	
NO.	

100 S. WACKER DR.
 CHICAGO, IL 60606
 TEL (312) 939-4000
 FAX (312) 939-4098



STAGE A EARTH EXCAVATION 67.0 SQ FT STAGE B EARTH EXCAVATION 11.0 SQ FT STAGE C EARTH EXCAVATION 0 SQ FT
 UNSUITABLE 18.9 SQ FT UNSUITABLE 3.2 SQ FT UNSUITABLE 0 SQ FT
 EMBANKMENT 0 SQ FT EMBANKMENT 2.0 SQ FT EMBANKMENT 0 SQ FT

FILE NAME =	USER NAME = Anthony.Plutz
D160M62-SHT-XSSHT02.dgn	DESIGNED - JCL
	DRAWN - JCL
	CHECKED - MJT
	DATE - 03/13/13
	REVISIONS
	REVISIONS
	REVISIONS
	REVISIONS

DESIGNED - JCL	REVISIONS
DRAWN - JCL	REVISIONS
CHECKED - MJT	REVISIONS
DATE - 03/13/13	REVISIONS

STATE OF ILLINOIS
 DEPARTMENT OF TRANSPORTATION

135TH STREET CROSS SECTIONS

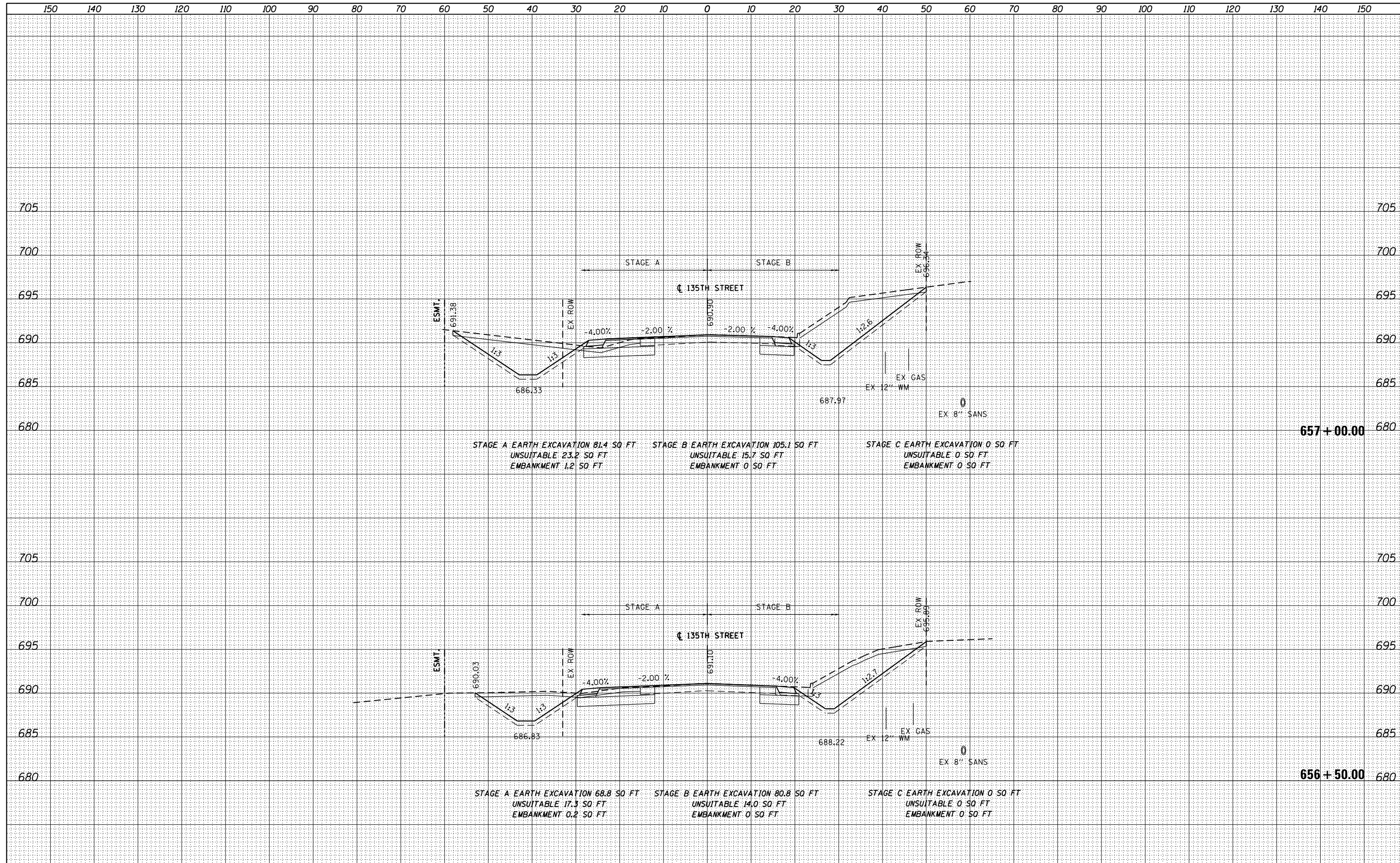
SCALE: 1"=10'H; 1"=5'V SHEET NO. 7 OF 14 SHEETS STA. 656+00.00 TO STA. 656+33.46

F.A.P. RTE.	SECTION	COUNTY	TOTAL SHEETS	SHEET NO.
330	103R-5	COOK	778	748
XS-135-07			CONTRACT NO. 60M62	
ILLINOIS FED. AID PROJECT				

BY	DATE
SURVEYED	
PLOTTED	
TEMPLATE	
NOTE BOOK	
AREAS CHECKED	

BY	DATE
SURVEYED	
PLOTTED	
TEMPLATE	
NOTE BOOK	
AREAS CHECKED	

100 S. WACKER DR.
CHICAGO, IL 60606
TEL: (312) 939-4000
FAX: (312) 939-4198

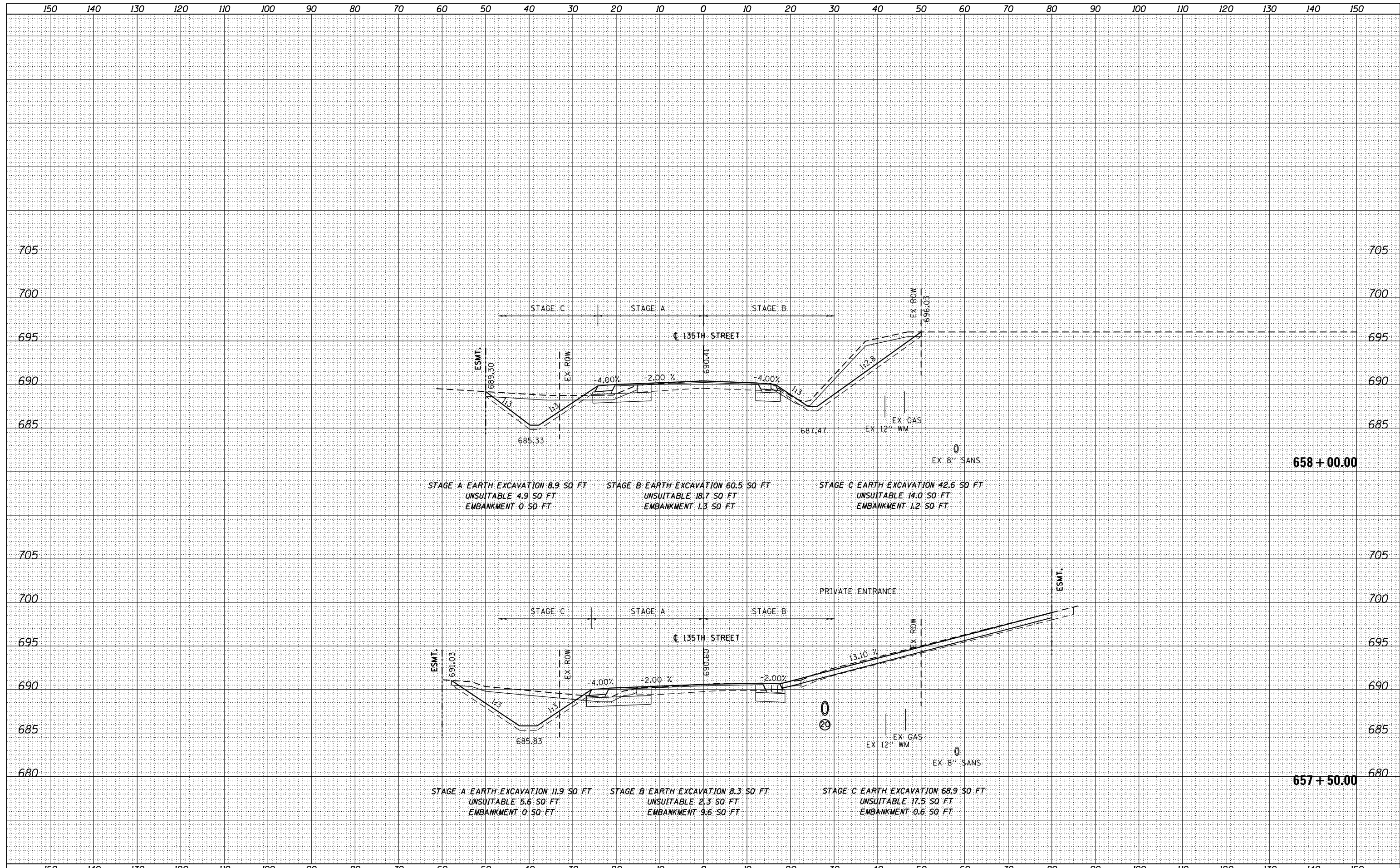


FILE NAME - D160M62-SHT-XSSHT02.dgn	USER NAME - Anthony.Plutz	DESIGNED - JCL	REVISED -	STATE OF ILLINOIS DEPARTMENT OF TRANSPORTATION	135TH STREET CROSS SECTIONS	F.A.P. RTE. 330	SECTION 103R-5	COUNTY COOK	TOTAL SHEETS 778	SHEET NO. 749		
	PLOT SCALE = 20.0000' / in.	CHECKED - MJT	REVISED -			SCALE: 1"=10'H; 1"=5' SHEET NO. 8 OF 14 SHEETS STA. 656+50.00 TO STA. 657+00.00	XS-135-08		CONTRACT NO. 60M62			
	PLOT DATE = 3/12/2013	DATE - 03/13/13	REVISED -				ILLINOIS FED. AID PROJECT					

DATE	
BY	
SURVEYED	
PLOTTED	
TEMPLATE	
AREAS	
AREAS CHECKED	
FINISH	
NO.	

DATE	
BY	
SURVEYED	
PLOTTED	
TEMPLATE	
AREAS	
AREAS CHECKED	
ORIGINAL	
NO.	

100 S. WACKER DR.
 CHICAGO, IL 60606
 TEL (312) 939-4000
 FAX (312) 939-4098

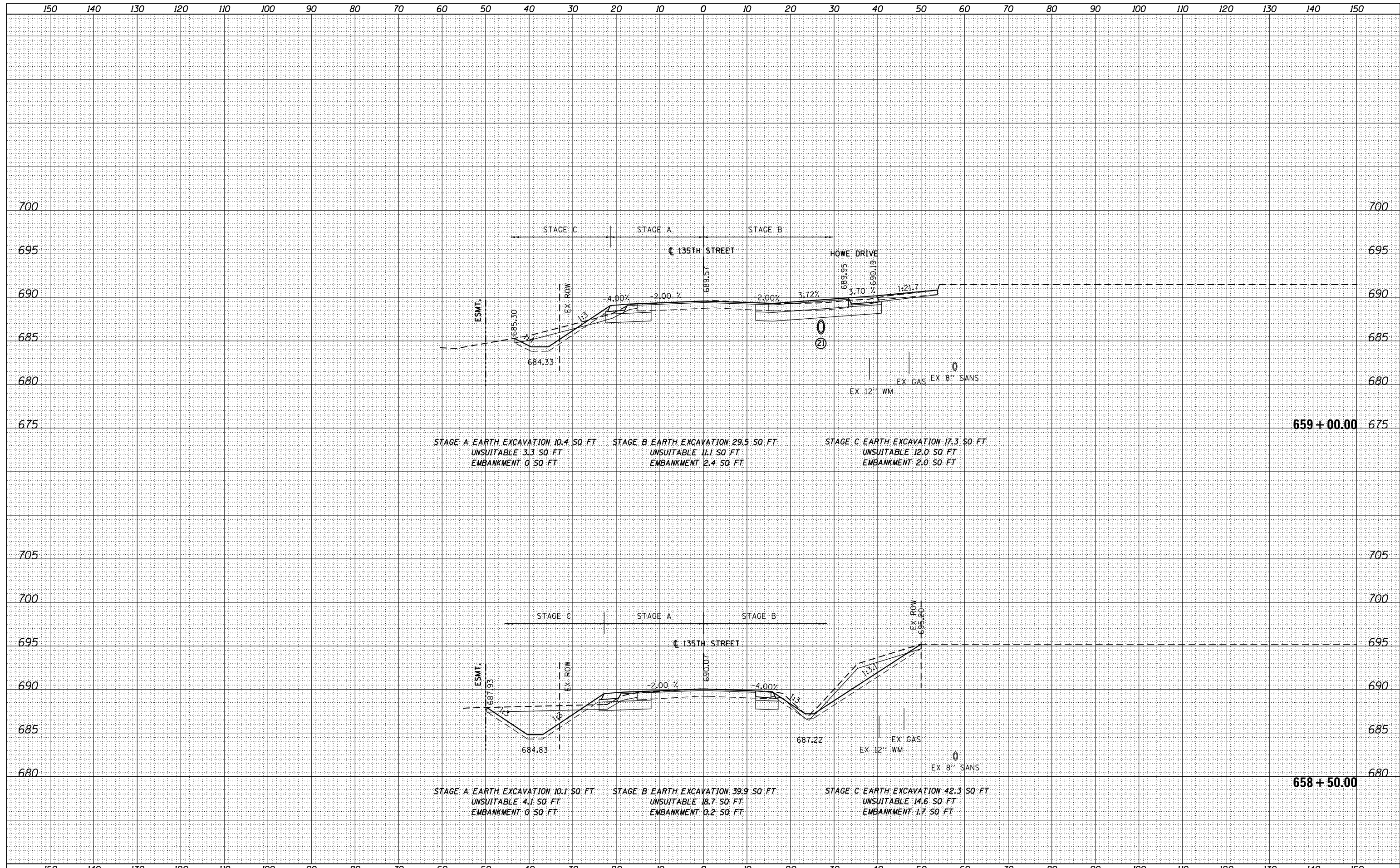


FILE NAME = D160M62-SHT-XSSHT02.dgn	USER NAME = Anthony.Plutz	DESIGNED - JCL	REVISIED -	STATE OF ILLINOIS DEPARTMENT OF TRANSPORTATION	135TH STREET CROSS SECTIONS			F.A.P. RTE. 330	SECTION 103R-5	COUNTY COOK	TOTAL SHEETS 778	SHEET NO. 750	
		DRAWN - JCL	REVISIED -		SCALE: 1"=10'H; 1"=5' V			SHEET NO. 9 OF 14 SHEETS		STA. 657+50.00 TO STA. 658+00.00		CONTRACT NO. 60M62	
		CHECKED - MJT	REVISIED -		ILLINOIS FED. AID PROJECT								
		DATE - 03/13/13	REVISIED -										

BY	DATE
SURVEYED	
PLOTTED	
TEMPLATE	
AREAS CHECKED	
AREAS CHECKED	
NO.	

BY	DATE
SURVEYED	
PLOTTED	
TEMPLATE	
AREAS CHECKED	
AREAS CHECKED	
NO.	

100 S. WACKER DR.
 SUITE 200
 CHICAGO, IL 60606
 TEL 312-939-4000
 FAX 312-939-4198



FILE NAME = D:\160M62-SHT-XSST02.dgn

USER NAME = Anthony.Plutz	DESIGNED - JCL	REVISID -
	DRAWN - JCL	REVISID -
PLOT SCALE = 20.0000' / in.	CHECKED - MJT	REVISID -
PLOT DATE = 3/12/2013	DATE - 03/13/13	REVISID -

STATE OF ILLINOIS
 DEPARTMENT OF TRANSPORTATION

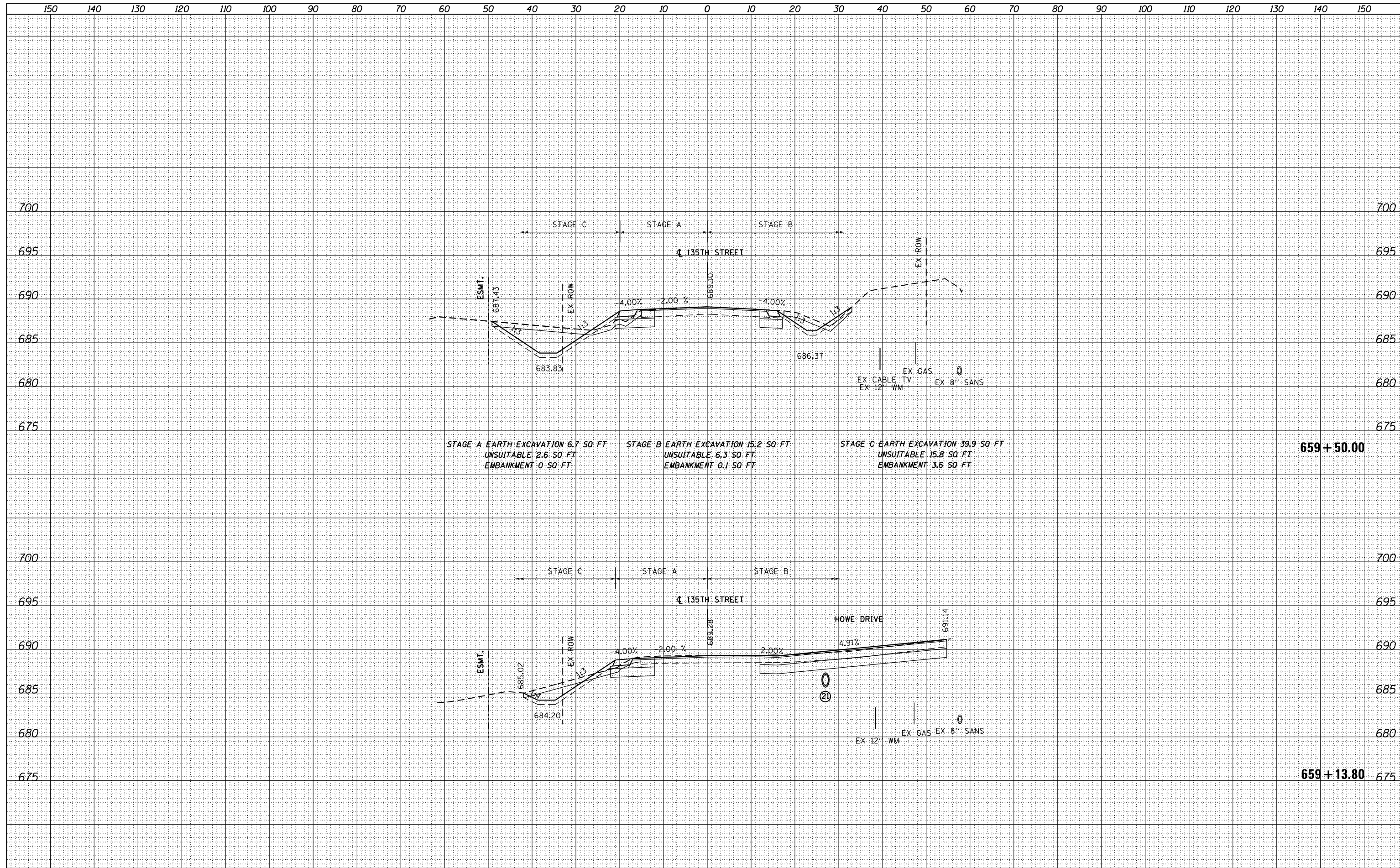
135TH STREET CROSS SECTIONS
 SCALE: 1"=10'H, 1"=5' V SHEET NO. 10 OF 14 SHEETS STA. 658+50.00 TO STA. 659+00.00

F.A.P. RTE.	SECTION	COUNTY	TOTAL SHEETS	SHEET NO.
330	103R-5	COOK	778	751
XS-135-10		CONTRACT NO. 60M62		
ILLINOIS FED. AID PROJECT				

DATE	
BY	
FINISHED	
PLOTTED	
TEMPLATE	
AREAS	
CHECKED	
NO.	

DATE	
BY	
ORIGINAL SURVEY	
NOTE BOOK	
AREAS	
CHECKED	
NO.	

100 S. WACKER DR.
 CHICAGO, IL 60606
 TEL 312/939-1000
 FAX 312/939-4198

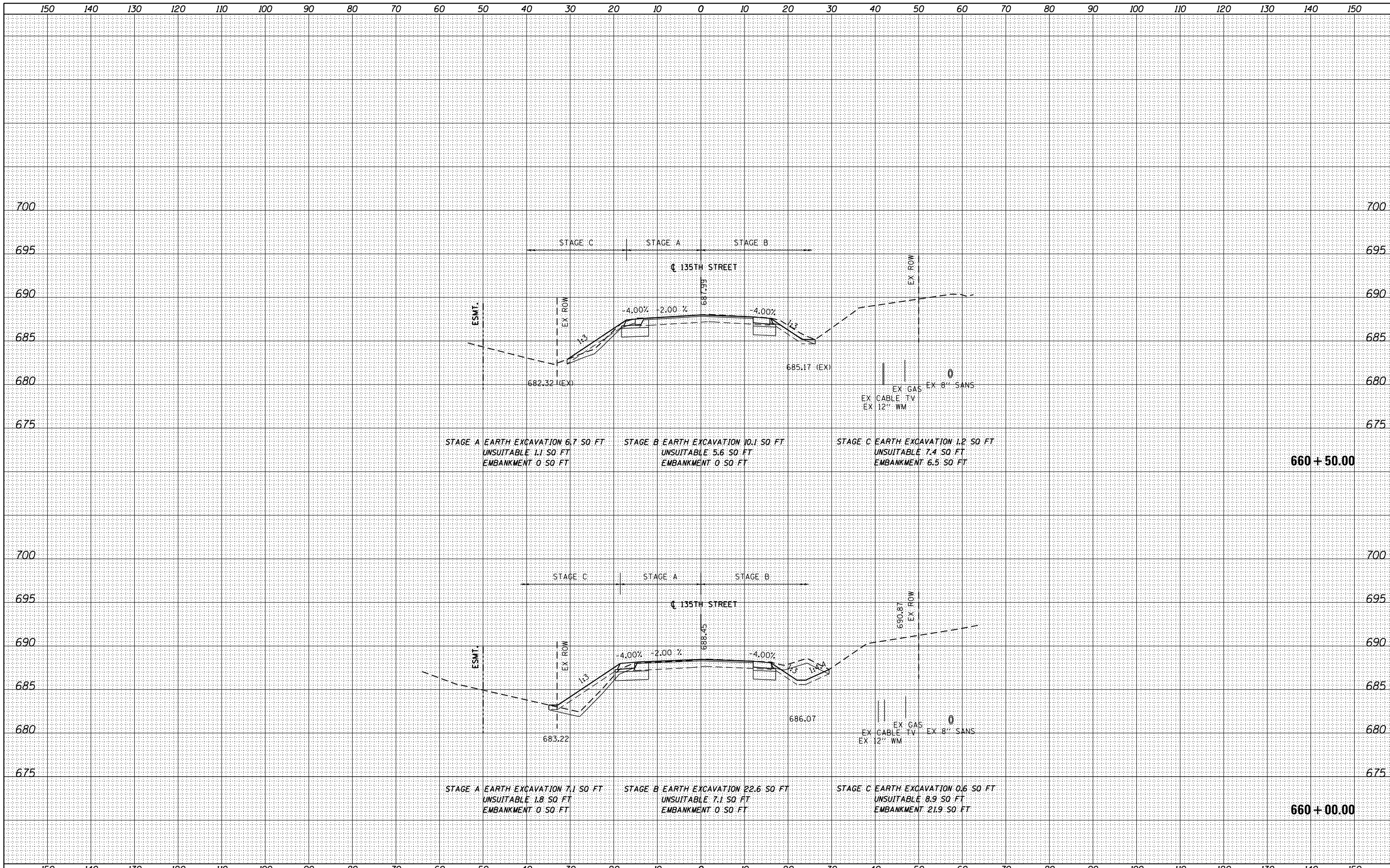


FILE NAME = D:\60M62-SHT-XSSHT02.dgn	USER NAME = Anthony.Plutz	DESIGNED - JCL	REVISIED -	STATE OF ILLINOIS DEPARTMENT OF TRANSPORTATION	135TH STREET CROSS SECTIONS		F.A.P. RTE. 330	SECTION 103R-5	COUNTY COOK	TOTAL SHEETS 778	SHEET NO. 752	
	PLOT SCALE = 20.0000' / in.	CHECKED - MJT	REVISIED -		SCALE: 1"=10'H; 1"=5'V	SHEET NO. 11 OF 14 SHEETS	STA. 659+13.80	TO STA. 659+50.00	XS-135-11		CONTRACT NO. 60M62	
	PLOT DATE = 3/12/2013	DATE - 03/13/13	REVISIED -		ILLINOIS FED. AID PROJECT							

DATE	
BY	
FINISHED SURVEY	
PLOTTED	
TEMPLATE	
NOTE BOOK	
AREAS CHECKED	
NO.	

DATE	
BY	
ORIGINAL SURVEY	
PLOTTED	
TEMPLATE	
NOTE BOOK	
AREAS CHECKED	
NO.	

100 S. WACKER DR.
 CHICAGO, IL 60606
 TEL 312/939-1000
 FAX 312/939-4198



FILE NAME = D160M62-SHT-XSSHT02.dgn

USER NAME = Anthony.Plutz	DESIGNED - JCL	REVISED -
	DRAWN - JCL	REVISED -
PLOT SCALE = 20.0000' / in.	CHECKED - MJT	REVISED -
PLOT DATE = 3/12/2013	DATE - 03/13/13	REVISED -

**STATE OF ILLINOIS
 DEPARTMENT OF TRANSPORTATION**

135TH STREET CROSS SECTIONS

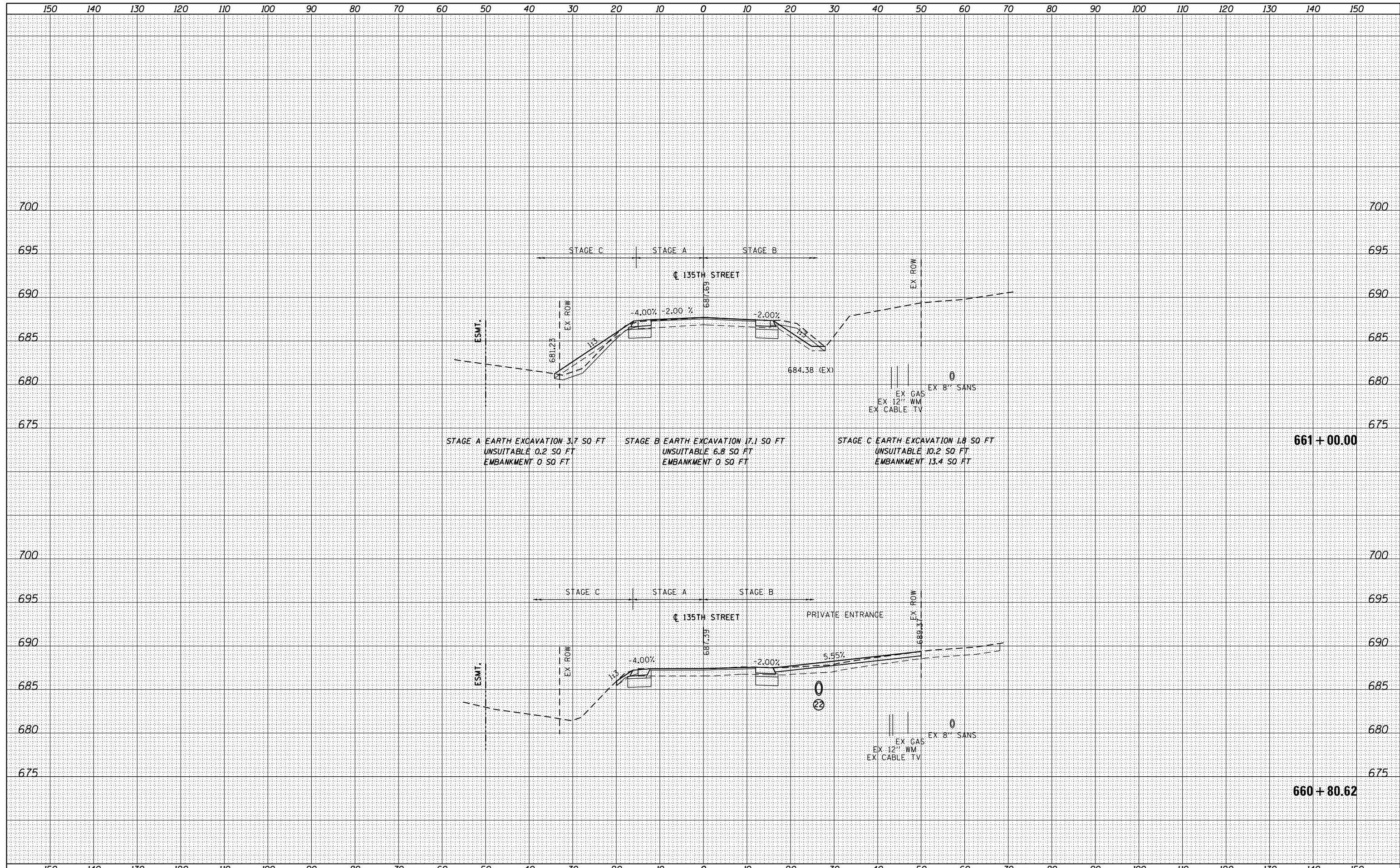
SCALE: 1"=10'H; 1"=5' V SHEET NO. 12 OF 14 SHEETS STA. 660+00.00 TO STA. 660+50.00

F.A.P. RTE.	SECTION	COUNTY	TOTAL SHEETS	SHEET NO.
330	103R-5	COOK	778	753
XS-135-12			CONTRACT NO. 60M62	
ILLINOIS FED. AID PROJECT				

DATE	
BY	
FINISHED SURVEY	
PLOTTED	
TEMPLATE	
NOTE BOOK	
AREAS CHECKED	
NO.	

DATE	
BY	
ORIGINAL SURVEY	
PLOTTED	
TEMPLATE	
AREAS CHECKED	
NO.	

100 S. WACKER DR.
 CHICAGO, IL 60606
 TEL 312-939-1000
 FAX 312-939-4198



FILE NAME = D:\160M62-SHT-XSSHT02.dgn

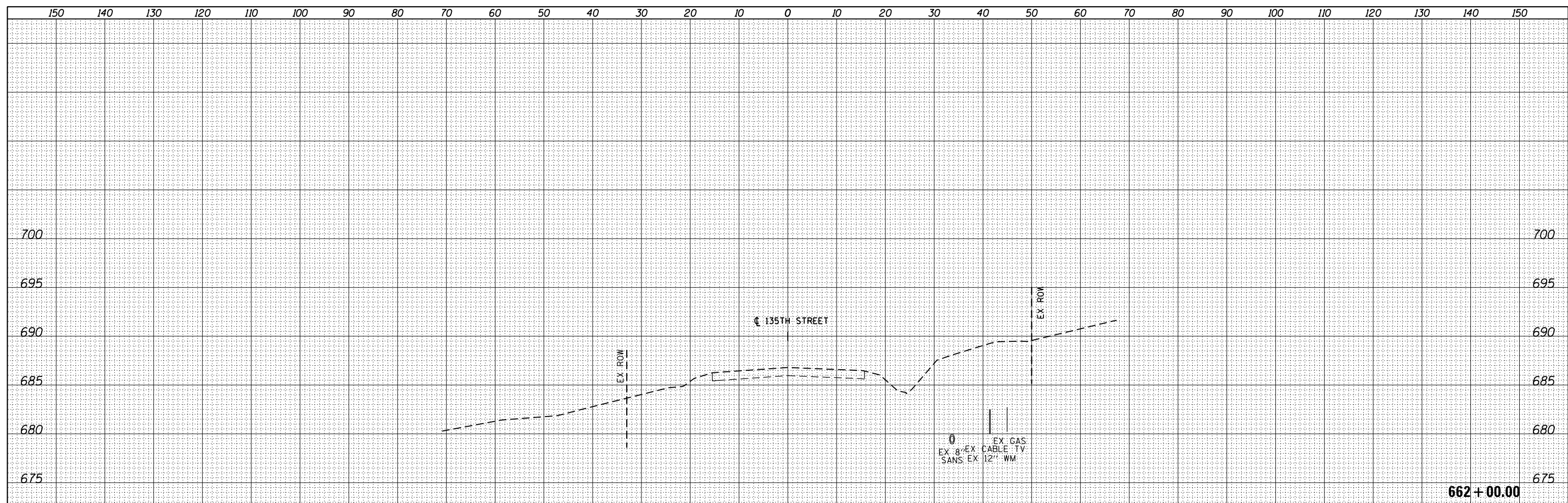
USER NAME = Anthony.Plutz	DESIGNED - JCL	REVISED -
	DRAWN - JCL	REVISED -
PLOT SCALE = 20.0000' / in.	CHECKED - MJT	REVISED -
PLOT DATE = 3/12/2013	DATE - 03/13/13	REVISED -

**STATE OF ILLINOIS
 DEPARTMENT OF TRANSPORTATION**

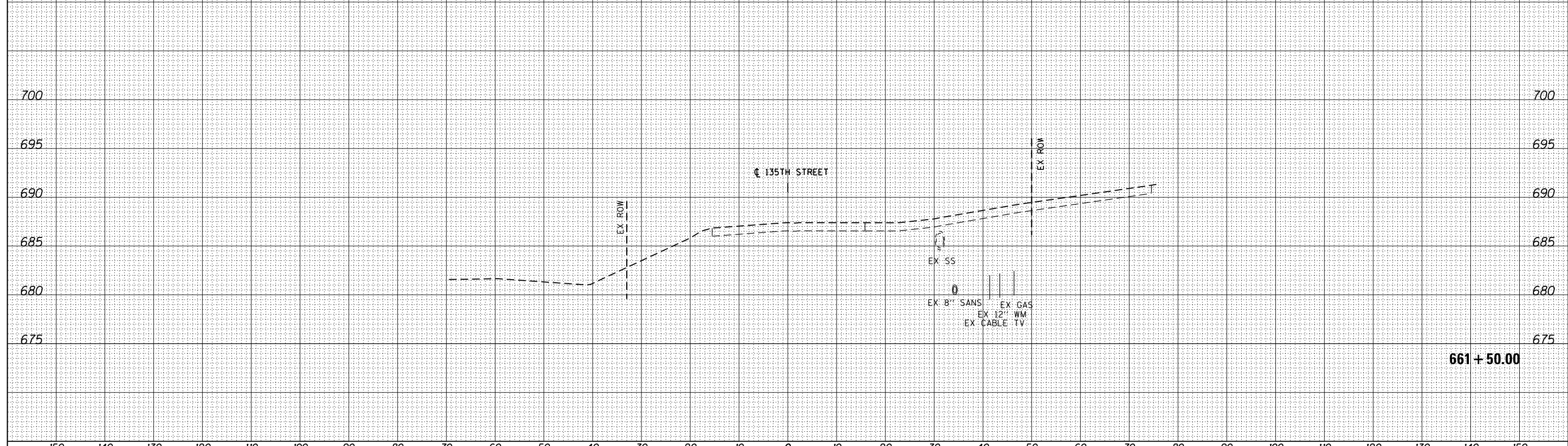
135TH STREET CROSS SECTIONS
 SCALE: 1"=10'H; 1"=5' V SHEET NO. 13 OF 14 SHEETS STA. 660+80.62 TO STA. 661+00.00

F.A.P. RTE.	SECTION	COUNTY	TOTAL SHEETS	SHEET NO.
330	103R-5	COOK	778	754
XS-135-13			CONTRACT NO. 60M62	
ILLINOIS FED. AID PROJECT				

BY	DATE
FINAL SURVEY	SURVEYED
NOTE BOOK	PLOTTED
NO.	TEMPLATE
	AREAS CHECKED



BY	DATE
ORIGINAL SURVEY	SURVEYED
NOTE BOOK	PLOTTED
NO.	TEMPLATE
	AREAS CHECKED



100 S. WACKER DR.
 CHICAGO, IL 60606
 TEL (312) 939-1000
 FAX (312) 939-4198

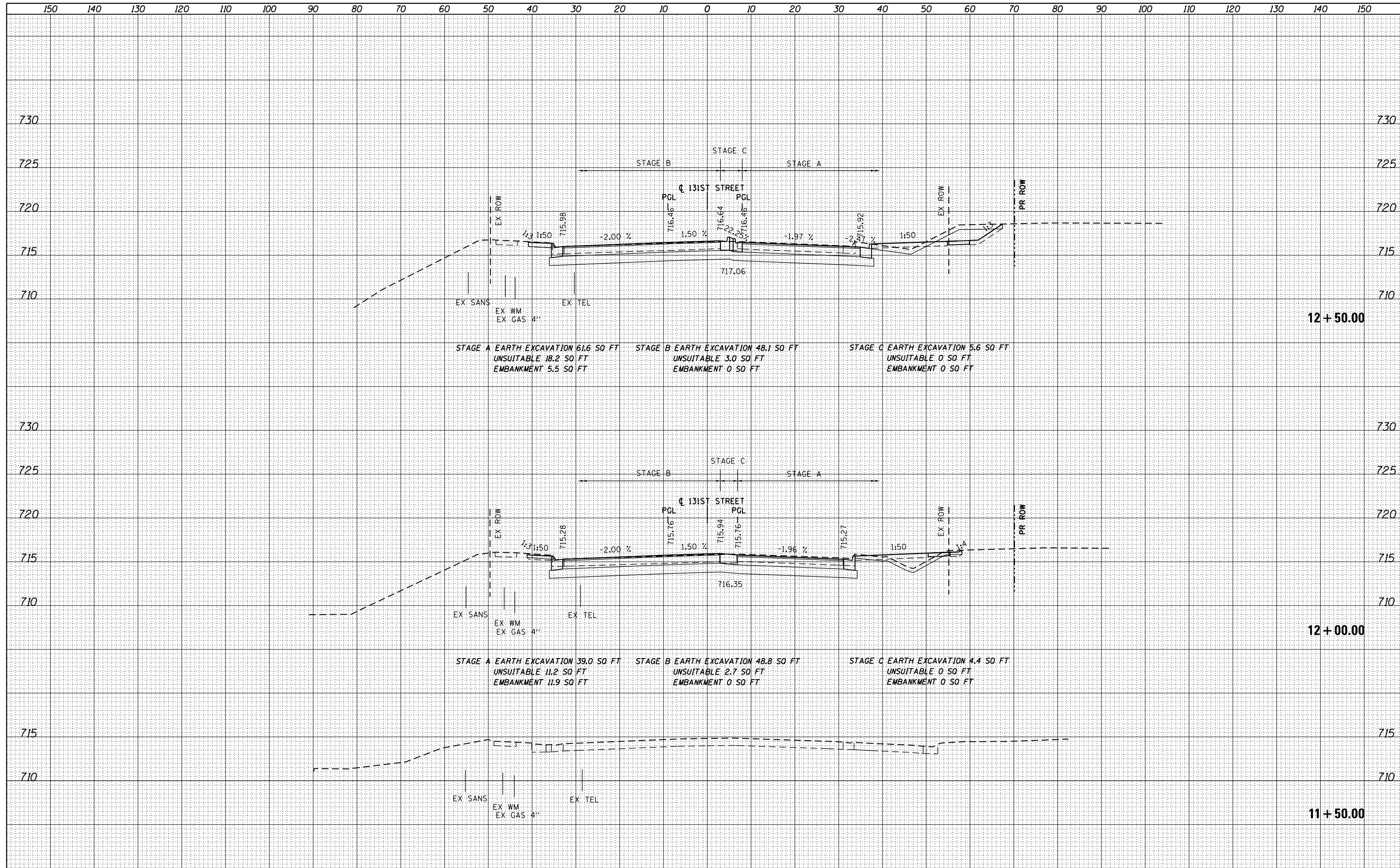


FILE NAME = D:\60M62-SHT-XSSH02.dgn	USER NAME = Anthony.Plutz	DESIGNED - JCL	REVISED -	STATE OF ILLINOIS DEPARTMENT OF TRANSPORTATION	135TH STREET CROSS SECTIONS		F.A.P. RTE. 330	SECTION 103R-5	COUNTY COOK	TOTAL SHEETS 778	SHEET NO. 755	
		DRAWN - JCL	REVISED -		SCALE: 1"=10'H, 1"=5' V	SHEET NO. 14 OF 14 SHEETS	STA. 661+50.00 TO STA. 662+00.00	XS-135-14		CONTRACT NO. 60M62		
		CHECKED - MJT	REVISED -		ILLINOIS FED. AID PROJECT							
		DATE - 03/13/13	REVISED -									

DATE: _____
 BY: _____
 SURVEYED _____
 PLOTTED _____
 TEMPLATE _____
 AREAS CHECKED _____
 FINISH SURVEY _____
 NOTE BOOK _____
 NO. _____

DATE: _____
 BY: _____
 SURVEYED _____
 PLOTTED _____
 TEMPLATE _____
 AREAS CHECKED _____
 ORIGINAL SURVEY _____
 NOTE BOOK _____
 NO. _____

100 S. WACKER DR.
 CHICAGO, IL 60606
 TEL 312-939-1000
 FAX 312-939-4198

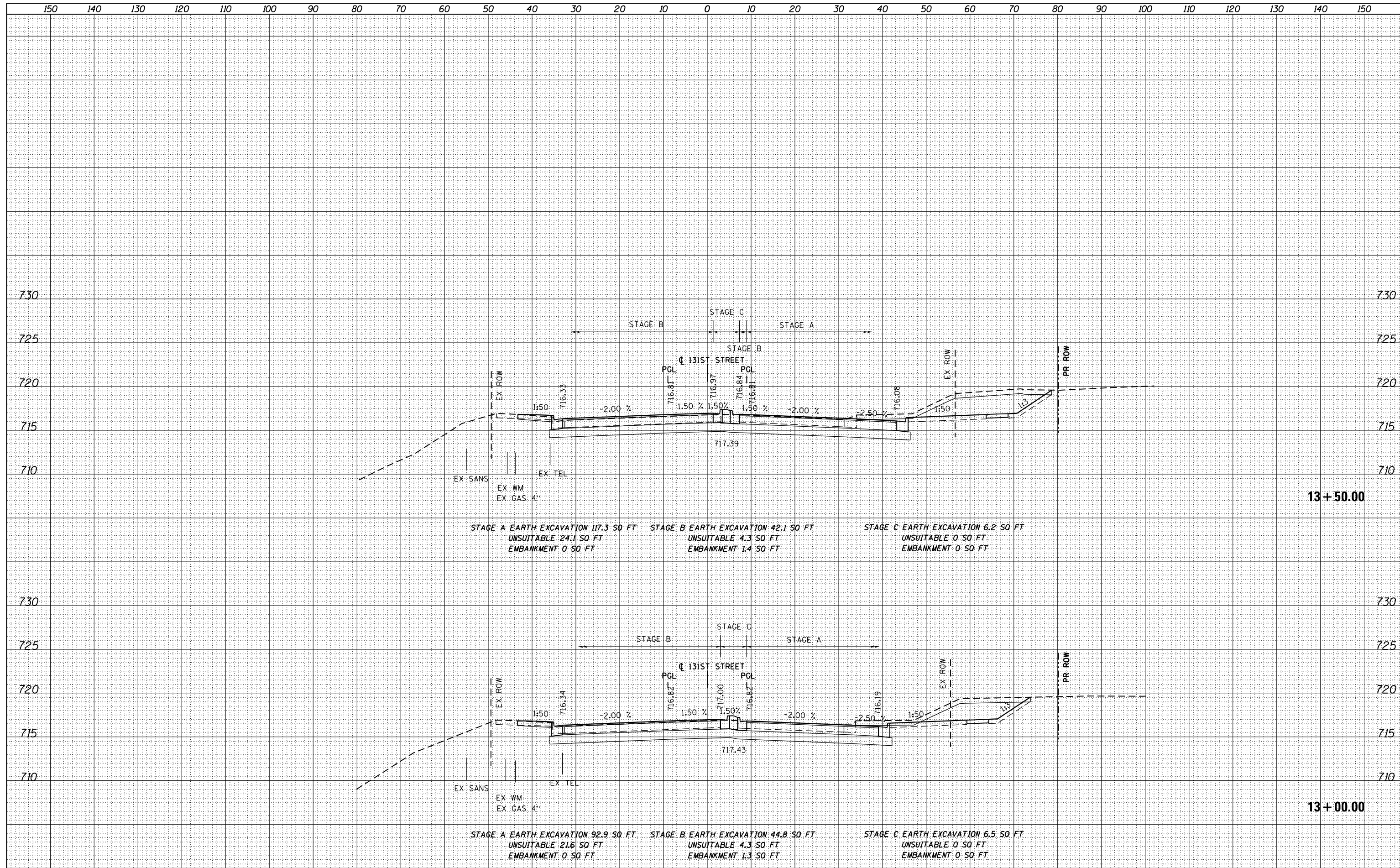


FILE NAME = D:\6062-SHT-XSSH03.dgn	USER NAME = Anthony.Plutz	DESIGNED - JCL	REVISD -	STATE OF ILLINOIS DEPARTMENT OF TRANSPORTATION	131ST STREET CROSS SECTIONS			F.A.P. RFE. 330	SECTION 103R-5	COUNTY COOK	TOTAL SHEETS 778	SHEET NO. 756
PLOT SCALE = 20.0000' / in.	CHECKED - MJT	REVISD -	REVISD -		SCALE: 1"=10'H; 1"=5' V			XS-131-01		CONTRACT NO. 60M62		
PLOT DATE = 3/12/2013	DATE - 03/13/13	REVISD -	REVISD -		SHEET NO. 1 OF 19 SHEETS			STA. 11+50.00 TO STA. 12+50.00			ILLINOIS FED. AID PROJECT	
					STA. 11+50.00 TO STA. 12+50.00							

DATE	
BY	
SURVEYED	
PLOTTED	
TEMPLATE	
AREAS	
AREAS CHECKED	
FINISH SURVEY	
NOTE BOOK	
NO.	

DATE	
BY	
SURVEYED	
PLOTTED	
TEMPLATE	
AREAS	
AREAS CHECKED	
ORIGINAL SURVEY	
NOTE BOOK	
NO.	

100 SWACKER DR.
 CHICAGO, IL 60606
 TEL 312/939-0000
 FAX 312/939-0198

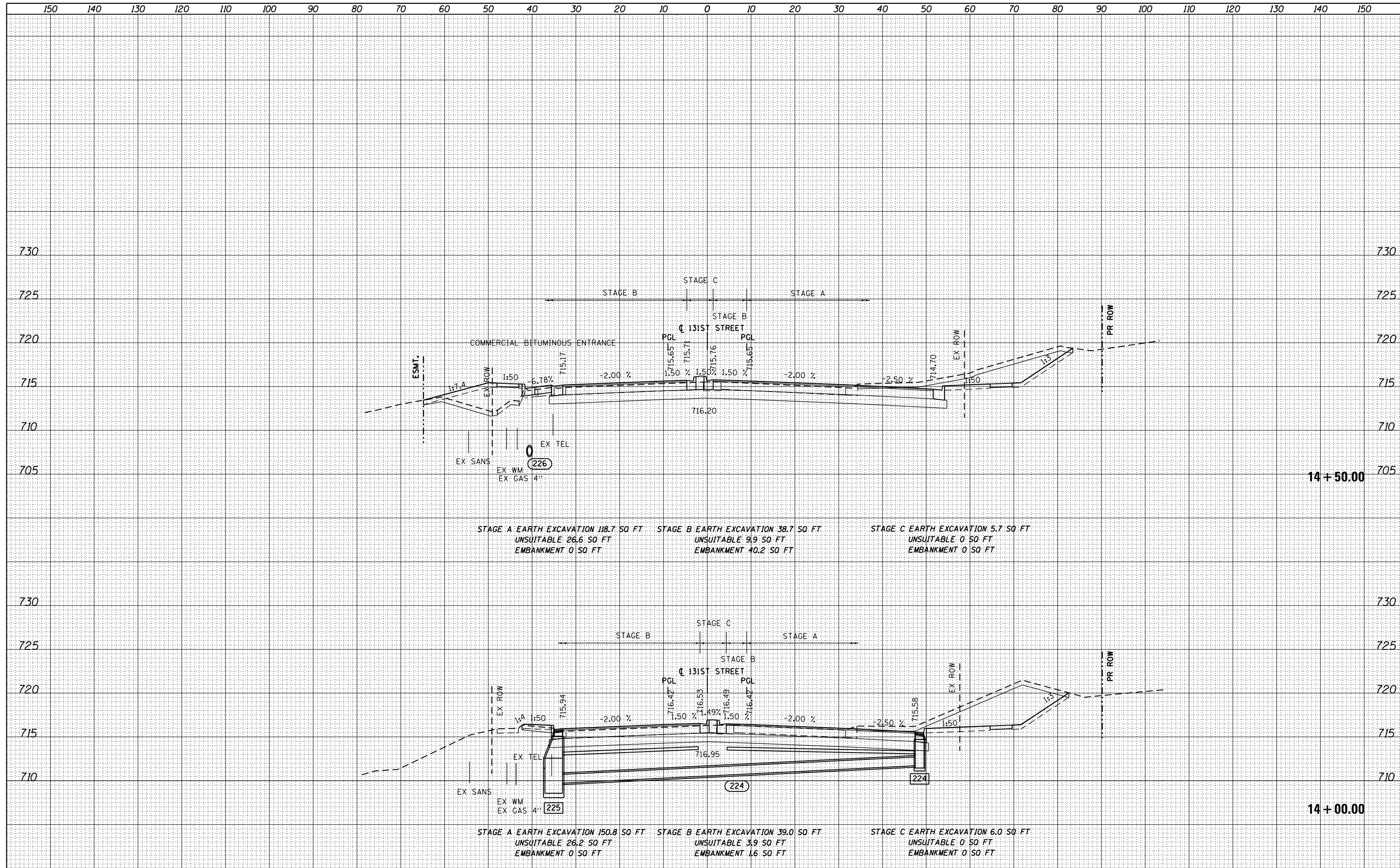


FILE NAME =	USER NAME = Anthony.Plutz	DESIGNED - JCL	REVISED -	STATE OF ILLINOIS DEPARTMENT OF TRANSPORTATION	131ST STREET CROSS SECTIONS			F.A.P. RTE.	SECTION	COUNTY	TOTAL SHEETS	SHEET NO.
D160M62-SHT-XSSHT03.dgn		DRAWN - JCL	REVISED -					330	103R-5	COOK	778	757
		CHECKED - MJT	REVISED -		SCALE: 1"=10'H; 1"=5'			SHEET NO. 2 OF 19 SHEETS		STA. 13+00.00 TO STA. 13+50.00		
		DATE - 03/13/13	REVISED -		XS-131-02			CONTRACT NO. 60M62		ILLINOIS FED. AID PROJECT		

BY	DATE

BY	DATE

100 SWACKER DR.
 CHICAGO, IL 60606
 TEL (312) 939-4000
 FAX (312) 939-4098



FILE NAME = D:\60602-SHT-XSST03.dgn
 USER NAME = Anthony.Plutz
 DESIGNED - JCL
 DRAWN - JCL
 CHECKED - MJT
 PLOT DATE = 3/12/2013

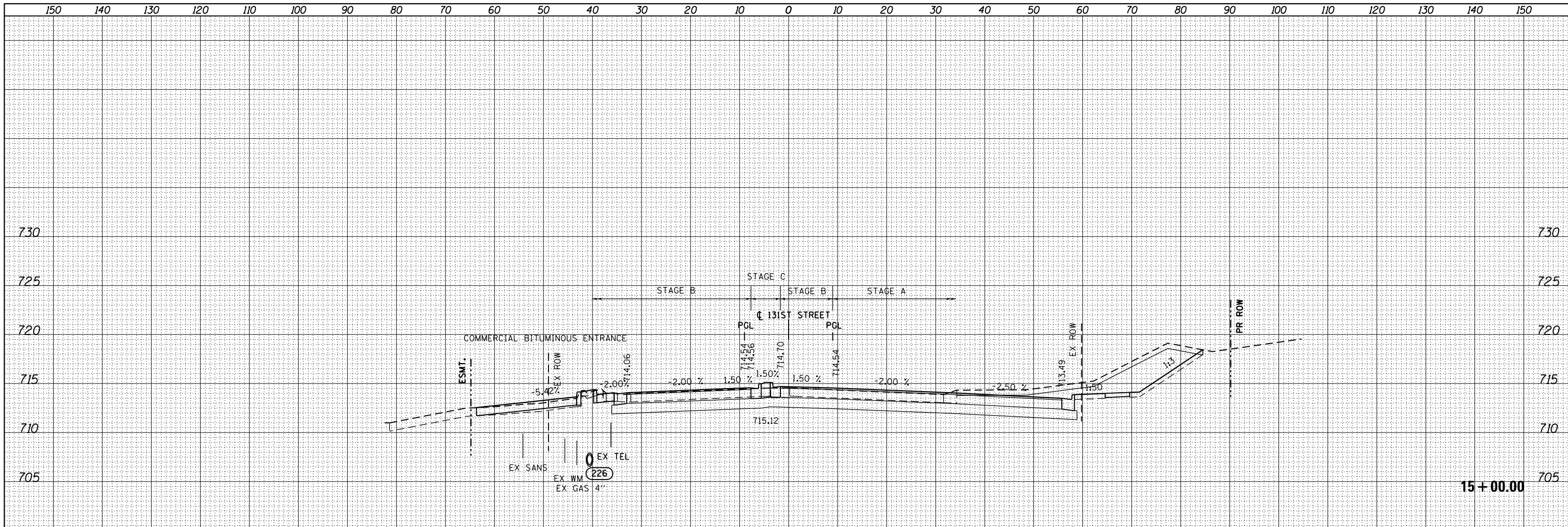
REVISIED -
 REVISIED -
 REVISIED -
 REVISIED -

**STATE OF ILLINOIS
 DEPARTMENT OF TRANSPORTATION**

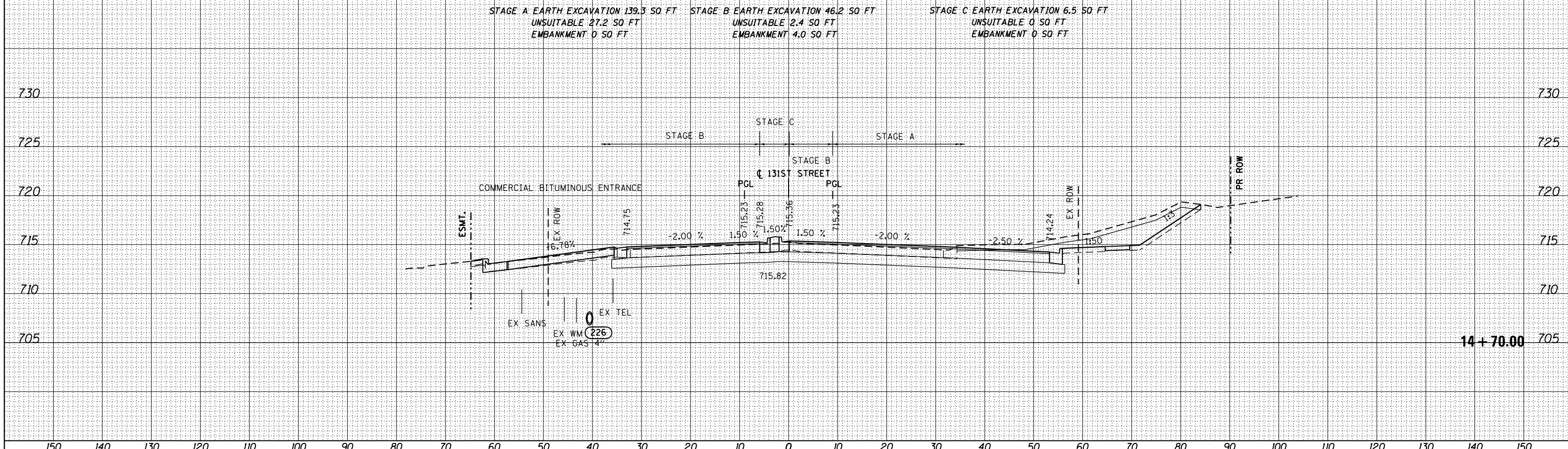
131ST STREET CROSS SECTIONS
 SCALE: 1"=10'H; 1"=5' V SHEET NO. 3 OF 19 SHEETS STA. 14+00.00 TO STA. 14+50.00

F.A.P. RTE.	SECTION	COUNTY	TOTAL SHEETS	SHEET NO.
330	103R-5	COOK	778	758
XS-131-03			CONTRACT NO. 60M62	
ILLINOIS FED. AID PROJECT				

BY	DATE
FINISH	SURVEYED
SURVEY	PLOTTED
NOTE BOOK	TEMPLATE
NO.	AREAS CHECKED



BY	DATE
ORIGINAL	SURVEYED
SURVEY	PLOTTED
NOTE BOOK	TEMPLATE
NO.	AREAS CHECKED



100 S. WACKER DR.
 CHICAGO, IL 60606
 TEL (312) 559-4100
 FAX (312) 559-4198



FILE NAME = D:\160M62-SHT-XSST03.dgn	USER NAME = Anthony.Plutz	DESIGNED - JCL	REVISD -
PLOT SCALE = 20.0000 "/td> <td>CHECKED - MJT</td> <td>REVISD -</td>	CHECKED - MJT	REVISD -	
PLOT DATE = 3/12/2013	DATE - 03/13/13	REVISD -	

STATE OF ILLINOIS
 DEPARTMENT OF TRANSPORTATION

131ST STREET CROSS SECTIONS

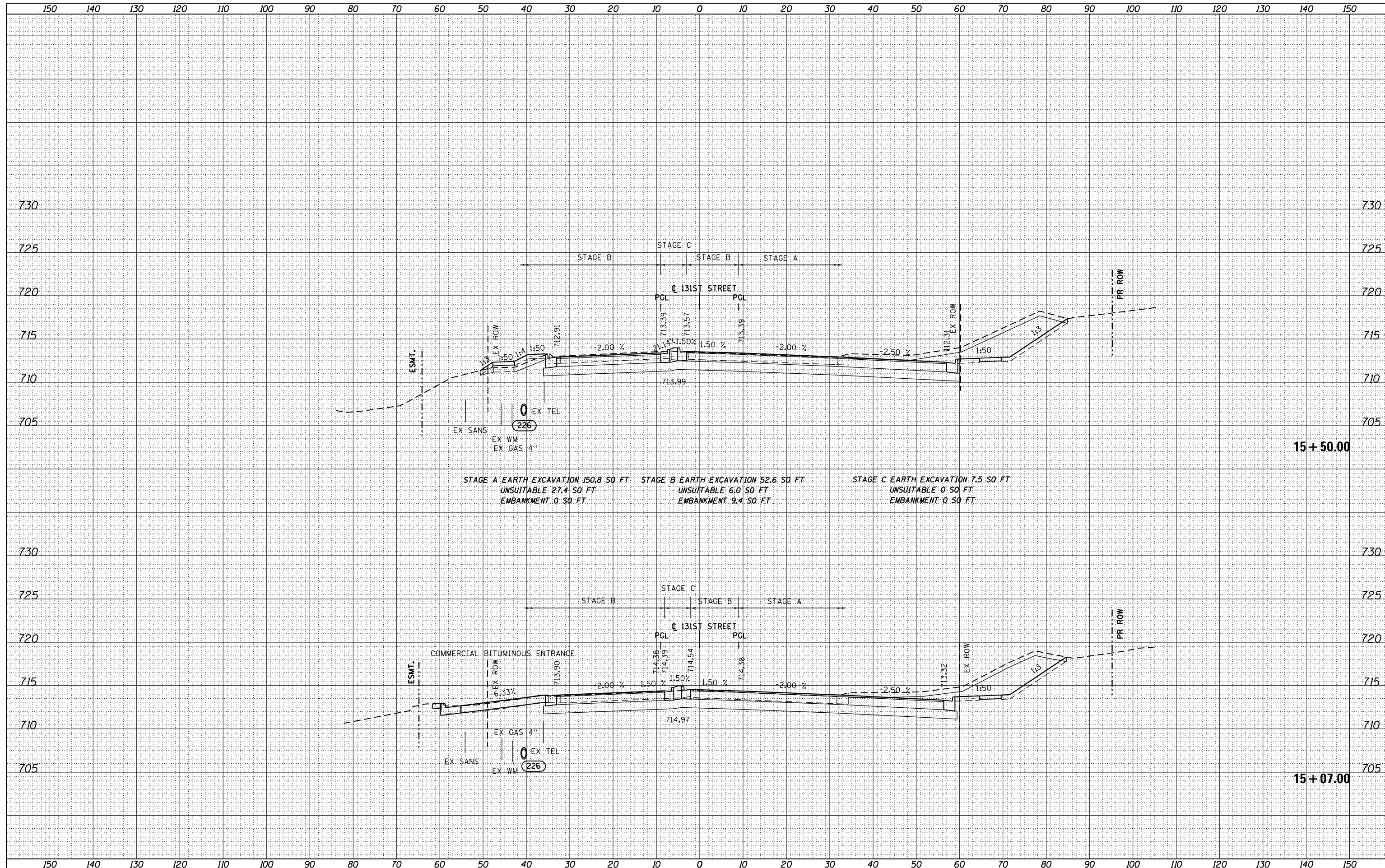
SCALE: 1"=10'H, 1"=5' V SHEET NO. 4 OF 19 SHEETS STA. 14+70.00 TO STA. 15+00.00

F.A.P. RTE.	SECTION	COUNTY	TOTAL SHEETS	SHEET NO.
330	103R-5	COOK	778	759
XS-131-04			CONTRACT NO. 60M62	

DATE	
BY	
FINISHED SURVEY	
PLOTTED	
NOTE BOOK	
AREAS CHECKED	

DATE	
BY	
ORIGINAL SURVEY	
PLOTTED	
NOTE BOOK	
AREAS CHECKED	

100 S. WACKER DR.
 SUITE 200
 CHICAGO, IL 60606
 TEL (312) 939-1000
 FAX (312) 939-4198

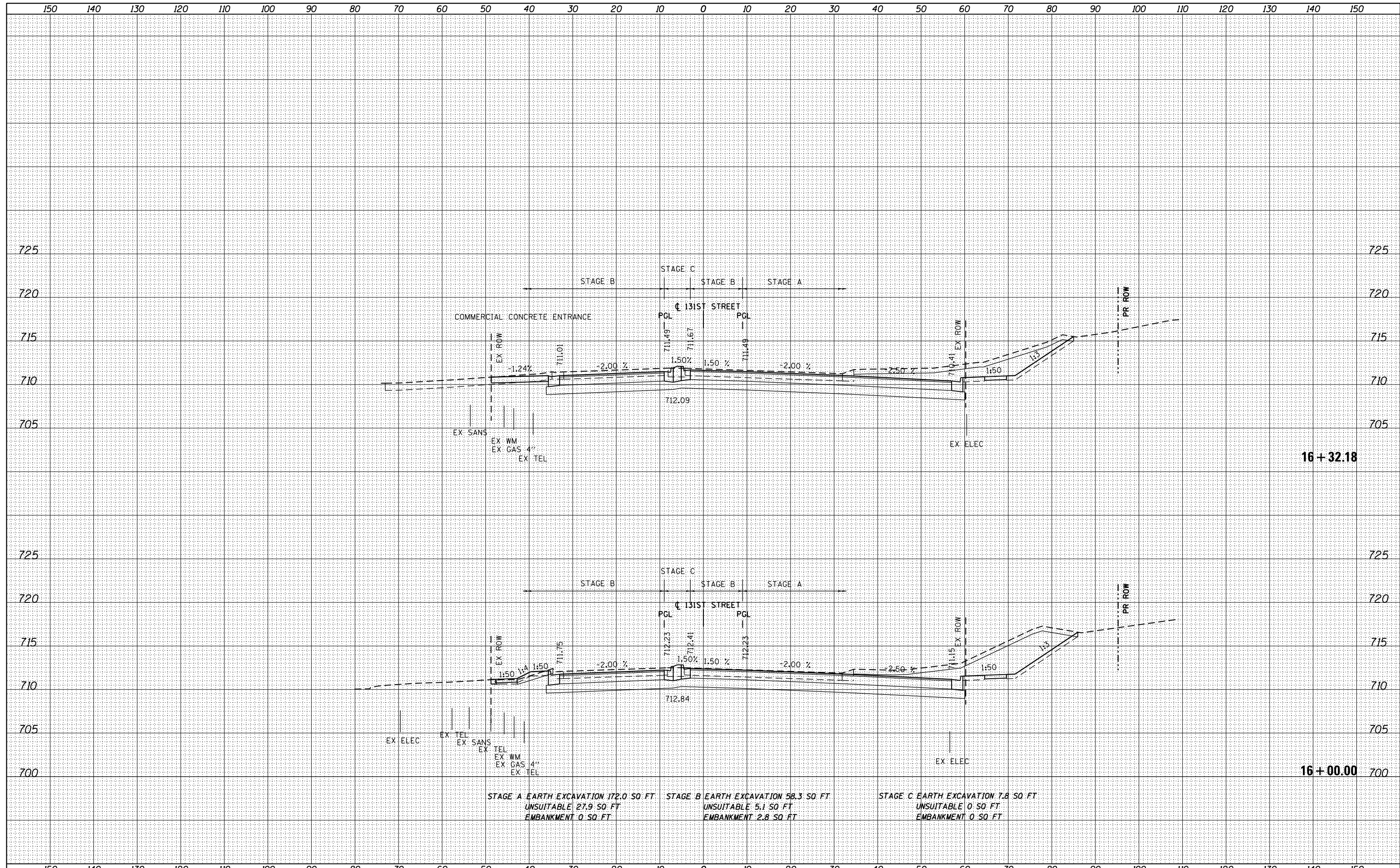


FILE NAME =	USER NAME = Anthony.Plutz	DESIGNED - JCL	REVISED -	STATE OF ILLINOIS DEPARTMENT OF TRANSPORTATION	131ST STREET CROSS SECTIONS			F.A.P. RTE.	SECTION	COUNTY	TOTAL SHEETS	SHEET NO.
D160M62-SHT-XSSHT03.dgn		DRAWN - JCL	REVISED -					330	103R-5	COOK	778	760
		CHECKED - MJT	REVISED -		SCALE: 1"=10'H, 1"=5' V SHEET NO. 5 OF 19 SHEETS STA. 15+07.00 TO STA. 15+50.00			XS-131-05		CONTRACT NO. 60M62		
		DATE - 03/13/13	REVISED -		ILLINOIS FED. AID PROJECT							

DATE	
BY	
FINISHED SURVEY	
PLOTTED	
NOTE BOOK	
AREAS CHECKED	

DATE	
BY	
ORIGINAL SURVEY	
PLOTTED	
NOTE BOOK	
AREAS CHECKED	

100 S. WACKER DR.
 CHICAGO, IL 60606
 TEL 312/939-1000
 FAX 312/939-4198



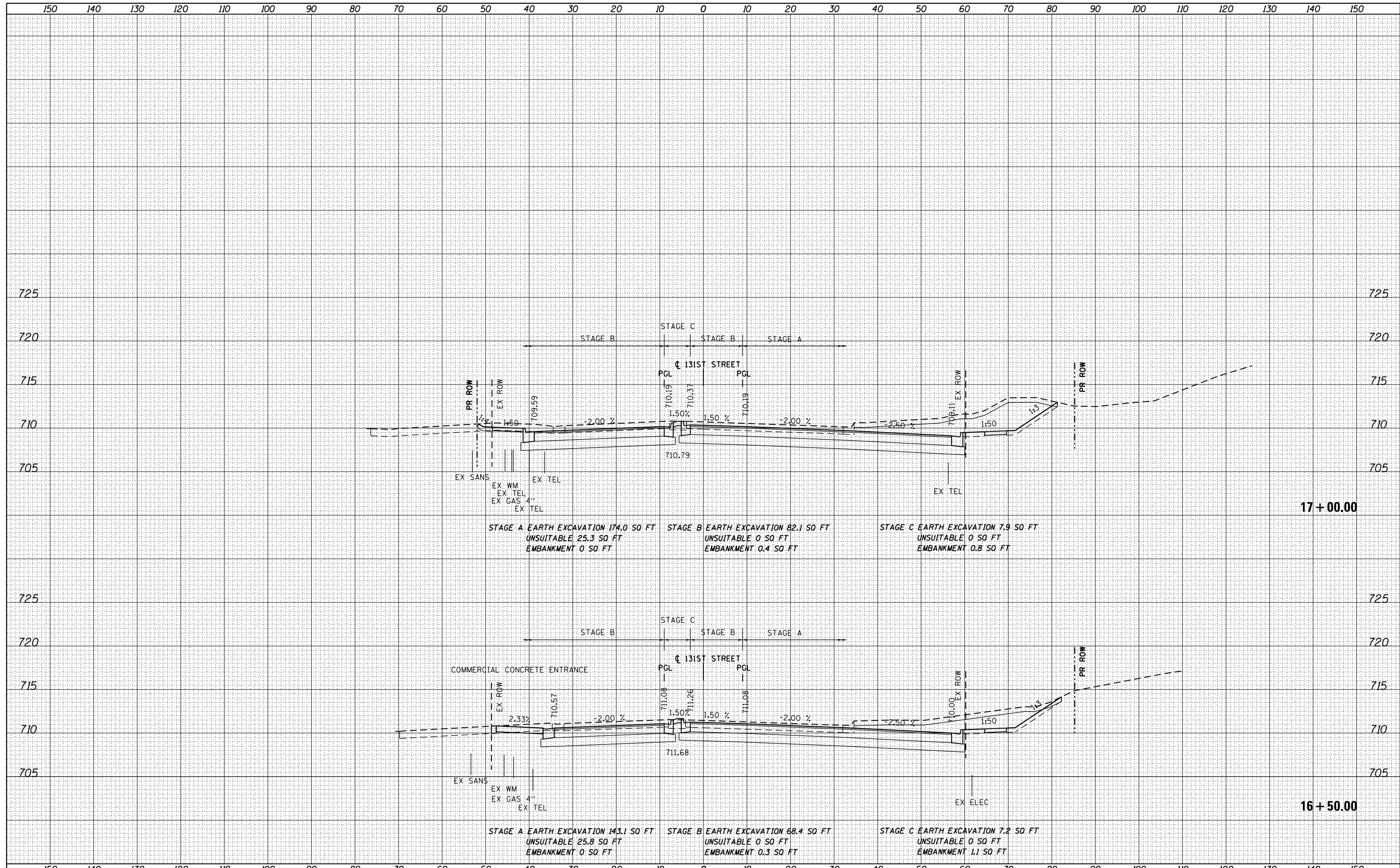
STAGE A EARTH EXCAVATION 172.0 SQ. FT. UNSUITABLE 27.9 SQ. FT. EMBANKMENT 0.0 SQ. FT.
 STAGE B EARTH EXCAVATION 58.3 SQ. FT. UNSUITABLE 5.1 SQ. FT. EMBANKMENT 2.8 SQ. FT.
 STAGE C EARTH EXCAVATION 7.8 SQ. FT. UNSUITABLE 0.0 SQ. FT. EMBANKMENT 0.0 SQ. FT.

FILE NAME = D:\160M62-SHT-XSSHT03.dgn	USER NAME = Anthony.Plutz	DESIGNED - JCL	REVISIED -	STATE OF ILLINOIS DEPARTMENT OF TRANSPORTATION	131ST STREET CROSS SECTIONS			F.A.P. RTE. 330	SECTION 103R-5	COUNTY COOK	TOTAL SHEETS 778	SHEET NO. 761
		DRAWN - JCL	REVISIED -		SCALE: 1"=10'H; 1"=5'V	SHEET NO. 6 OF 19 SHEETS	STA. 16+00.00	TO STA. 16+32.18	XS-131-06		CONTRACT NO. 60M62	
		CHECKED - MJT	REVISIED -		ILLINOIS FED. AID PROJECT							
		DATE - 03/13/13	REVISIED -									

DATE	
BY	
FINISHED	
SURVEYED	
PLOTTED	
TEMPLATE	
AREAS	
AREAS CHECKED	
NO.	

DATE	
BY	
FINISHED	
SURVEYED	
PLOTTED	
TEMPLATE	
AREAS	
AREAS CHECKED	
NO.	

100 S. WACKER DR.
 CHICAGO, IL 60606
 TEL 312/939-1000
 FAX 312/939-4198

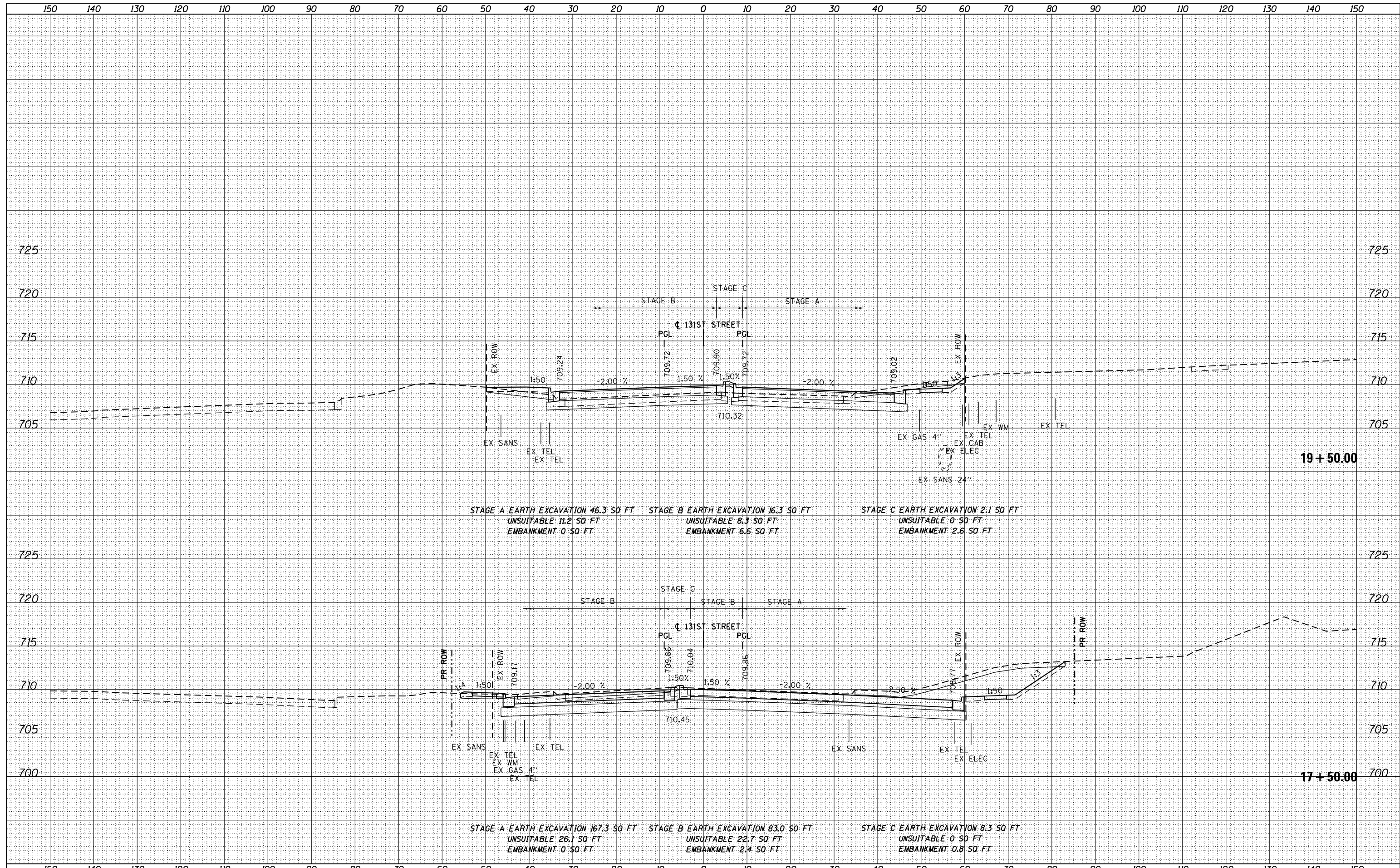


FILE NAME = D160M62-SHT-XSSHT03.dgn	USER NAME = Anthony.Plutz	DESIGNED - JCL	REVISIED -	STATE OF ILLINOIS DEPARTMENT OF TRANSPORTATION 131ST STREET CROSS SECTIONS SCALE: 1"=10'H; 1"=5' V SHEET NO. 7 OF 19 SHEETS STA. 16+50.00 TO STA. 17+00.00	F.A.P. RTE. 330	SECTION 103R-5	COUNTY COOK	TOTAL SHEETS 778	SHEET NO. 762
PLOT SCALE = 20.0000' / in.	CHECKED - MJT	REVISIED -	CONTRACT NO. 60M62						
PLOT DATE = 3/12/2013	DATE - 03/13/13	REVISIED -	ILLINOIS FED. AID PROJECT						

DATE	
BY	
SURVEYED	
PLOTTED	
TEMPLATE	
AREAS CHECKED	
FINISH SURVEY	
NOTE BOOK	
NO.	

DATE	
BY	
SURVEYED	
PLOTTED	
TEMPLATE	
AREAS CHECKED	
ORIGINAL SURVEY	
NOTE BOOK	
NO.	

100 SWACKER DR.
 SUITE 200
 CHICAGO, IL 60606
 TEL 312/939-0000
 FAX 312/939-4198

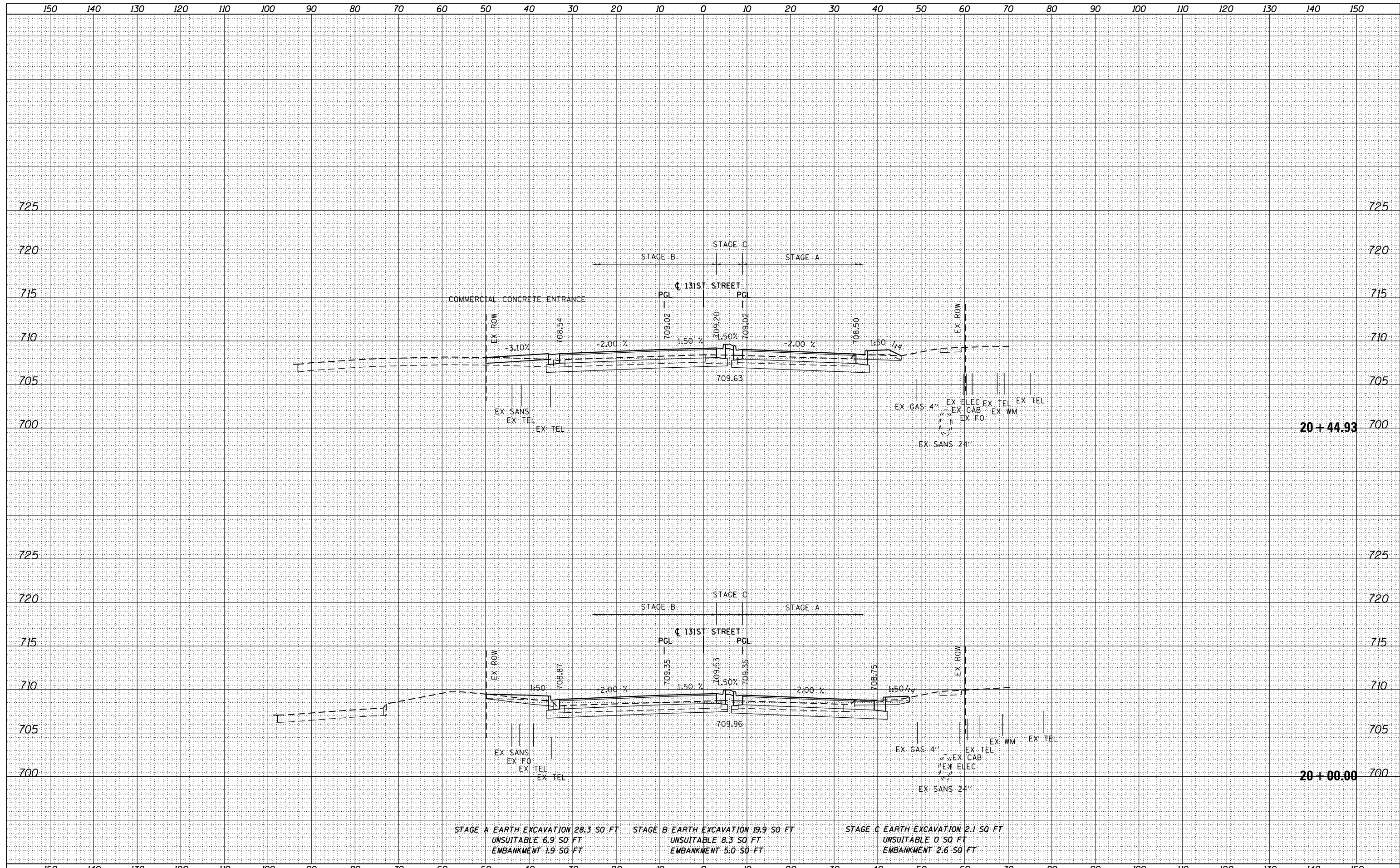


FILE NAME = D:\160M62-SHT-XSST03.dgn	USER NAME = Anthony.Plutz	DESIGNED - JCL	REVISOR -	STATE OF ILLINOIS DEPARTMENT OF TRANSPORTATION	131ST STREET CROSS SECTIONS			F.A.P. RTE. 330	SECTION 103R-5	COUNTY COOK	TOTAL SHEETS 778	SHEET NO. 763
		DRAWN - JCL	REVISOR -		SCALE: 1"=10'H; 1"=5' V	SHEET NO. 8 OF 19 SHEETS	STA. 17+50.00	TO STA. 19+50.00	XS-131-08		CONTRACT NO. 60M62	
		CHECKED - MJT	REVISOR -		ILLINOIS FED. AID PROJECT							
		DATE - 03/13/13	REVISOR -									

DATE: _____
 BY: _____
 SURVEYED _____
 PLOTTED _____
 TEMPLATE _____
 NOTE BOOK _____
 AREAS CHECKED _____

DATE: _____
 BY: _____
 SURVEYED _____
 PLOTTED _____
 TEMPLATE _____
 NOTE BOOK _____
 AREAS CHECKED _____

100 SWACKER DR.
 SUITE 200
 CHICAGO, IL 60606
 TEL (312) 939-4000
 FAX (312) 939-4198



STAGE A EARTH EXCAVATION 28.3 SO FT
 UNSUITABLE 6.9 SO FT
 EMBANKMENT 1.9 SO FT

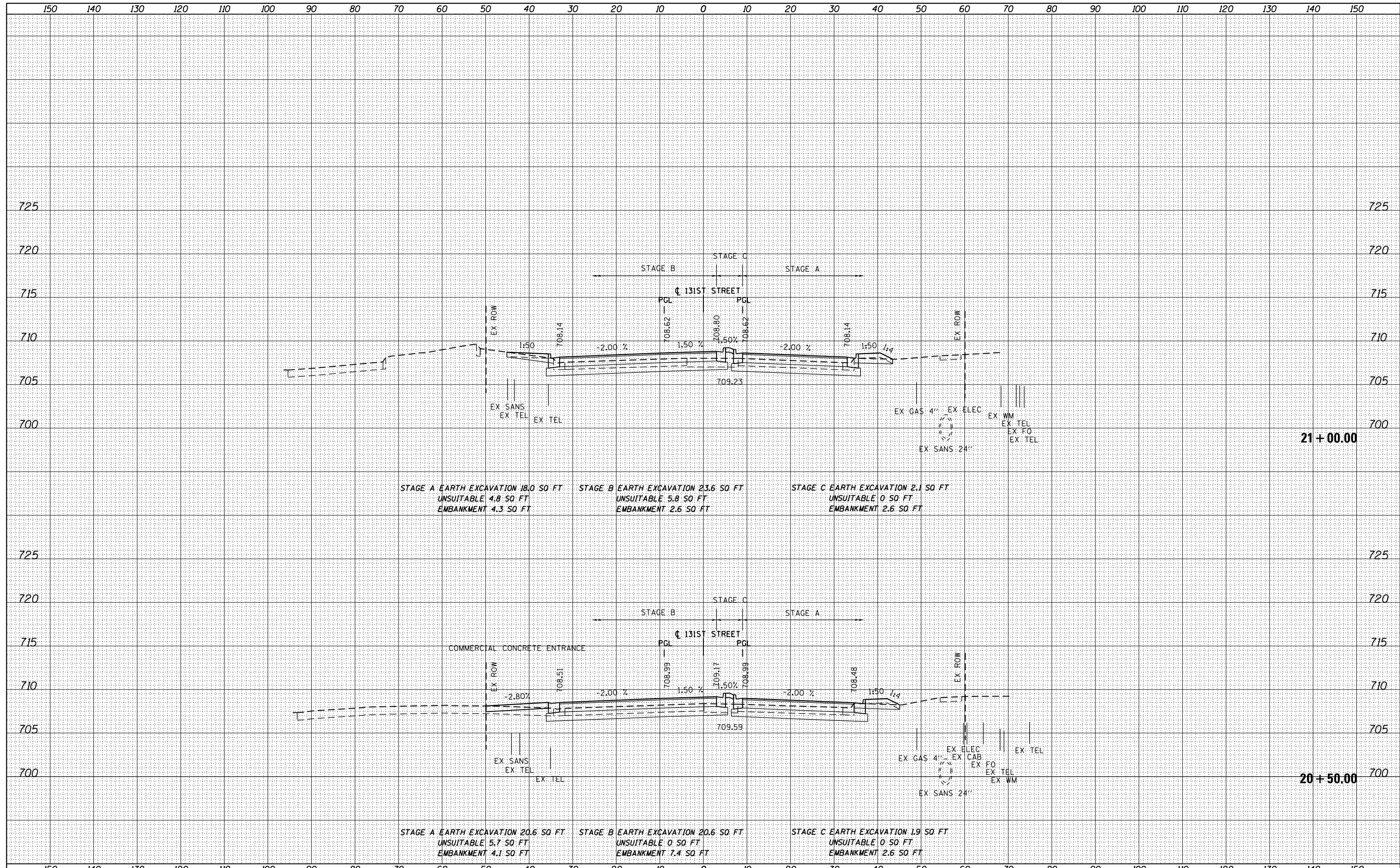
STAGE B EARTH EXCAVATION 19.9 SO FT
 UNSUITABLE 8.3 SO FT
 EMBANKMENT 5.0 SO FT

STAGE C EARTH EXCAVATION 2.1 SO FT
 UNSUITABLE 0 SO FT
 EMBANKMENT 2.6 SO FT

DATE	
BY	
FINISHED SURVEY	
PLOTTED	
TEMPLATE	
NOTE BOOK	
AREAS CHECKED	

DATE	
BY	
ORIGINAL SURVEY	
PLOTTED	
TEMPLATE	
NOTE BOOK	
AREAS CHECKED	

100 S. WACKER DR.
 CHICAGO, IL 60606
 TEL 312/939-4000
 FAX 312/939-4098

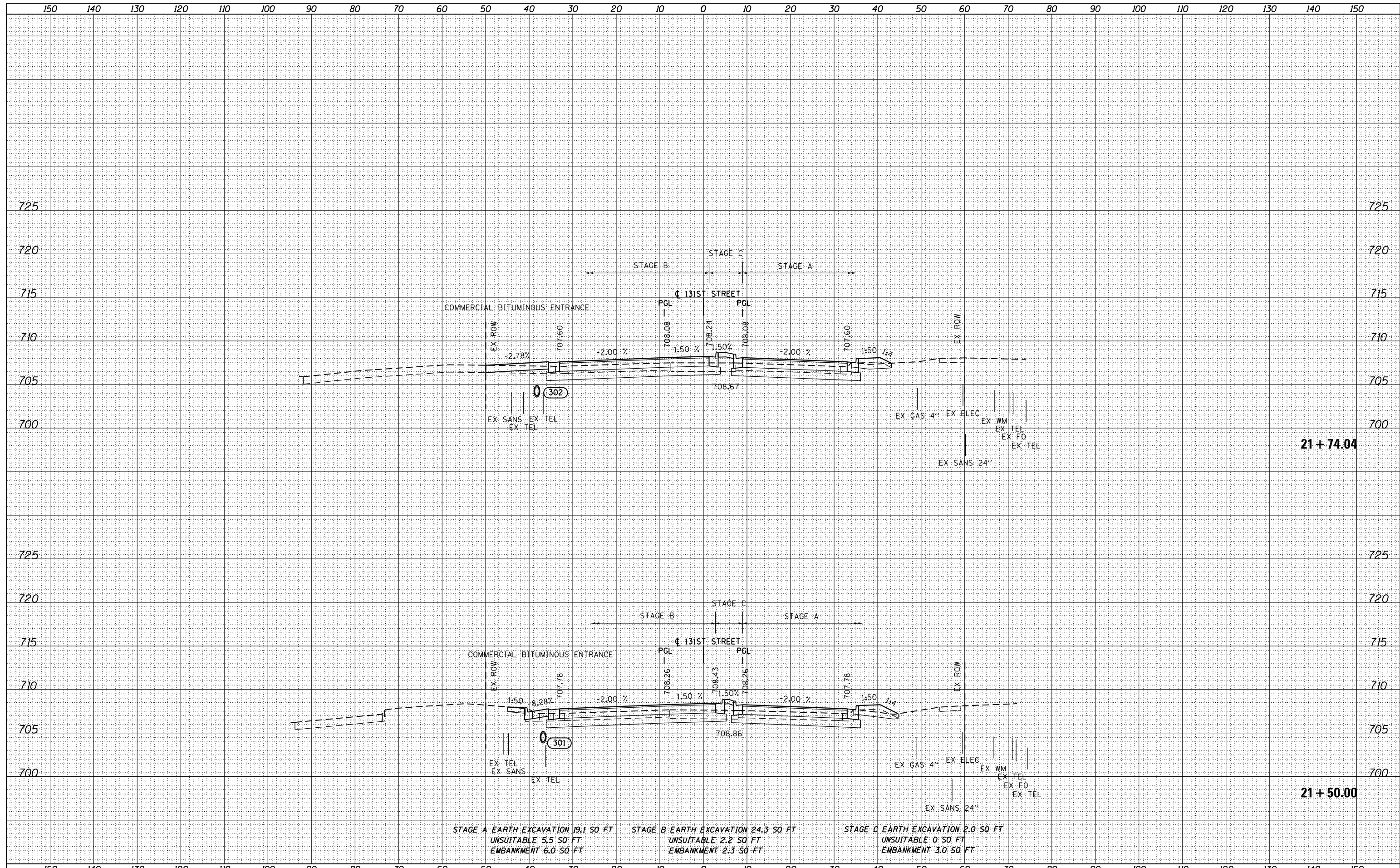


FILE NAME = D160M62-SHT-XSSHT03.dgn	USER NAME = Anthony.Plutz	DESIGNED - JCL	REVISED -	STATE OF ILLINOIS DEPARTMENT OF TRANSPORTATION	131ST STREET CROSS SECTIONS			F.A.P. RFE. 330	SECTION 103R-5	COUNTY COOK	TOTAL SHEETS 778	SHEET NO. 765	
		DRAWN - JCL	REVISED -		SCALE: 1"=10'H; 1"=5'V			SHEET NO. 10 OF 19 SHEETS		STA. 20+50.00 TO STA. 21+00.00		CONTRACT NO. 60M62	
		CHECKED - MJT	REVISED -		ILLINOIS FED. AID PROJECT								
		DATE - 03/13/13	REVISED -										

BY	DATE

BY	DATE

100 S. WACKER DR.
 SUITE 300
 CHICAGO, IL 60606
 TEL (312) 939-1000
 FAX (312) 939-4198

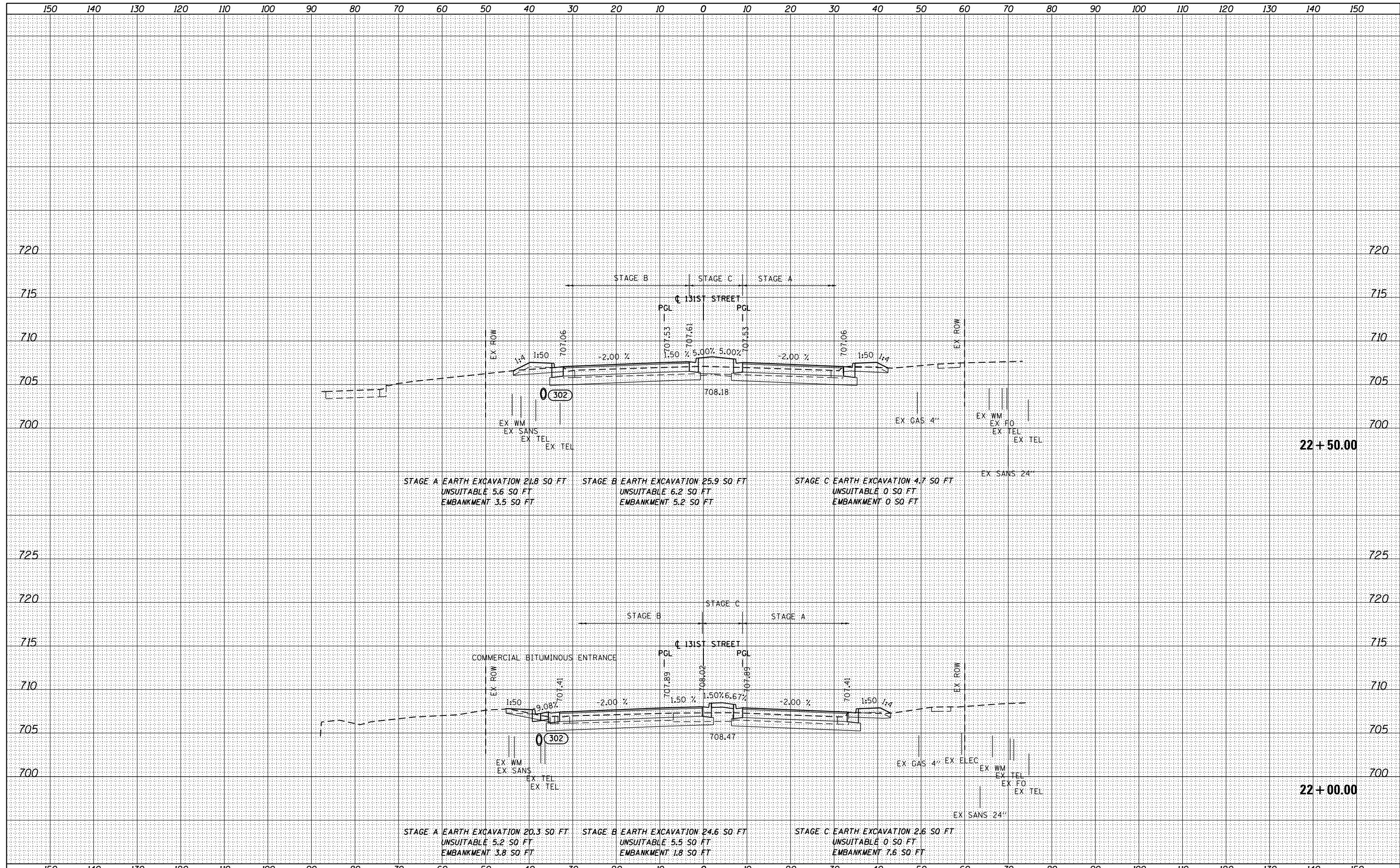


FILE NAME = D:\60606-2-SHT-XSSHT03.dgn USER NAME = Anthony.Plutz DESIGNED - JCL DRAWN - JCL CHECKED - MJT DATE - 03/13/13	REVISIONS REVISION NO. DATE BY DESCRIPTION 1 03/13/13 JCL 2 03/13/13 MJT 3 03/13/13 JCL	STATE OF ILLINOIS DEPARTMENT OF TRANSPORTATION		131ST STREET CROSS SECTIONS SCALE: 1"=10'H; 1"=5' V SHEET NO. 11 OF 19 SHEETS STA. 21+50.00 TO STA. 21+74.04			F.A.P. RTE. SECTION COUNTY TOTAL SHEETS SHEET NO. 330 103R-5 COOK 778 766	
		XS-131-11			CONTRACT NO. 60M62 ILLINOIS FED. AID PROJECT			

DATE	
BY	
FINISHED SURVEY	
PLOTTED	
NOTE BOOK	
AREAS CHECKED	

DATE	
BY	
ORIGINAL SURVEY	
PLOTTED	
NOTE BOOK	
AREAS CHECKED	

100 S. WACKER DR.
 CHICAGO, IL 60606
 TEL 312/939-4000
 FAX 312/939-4098

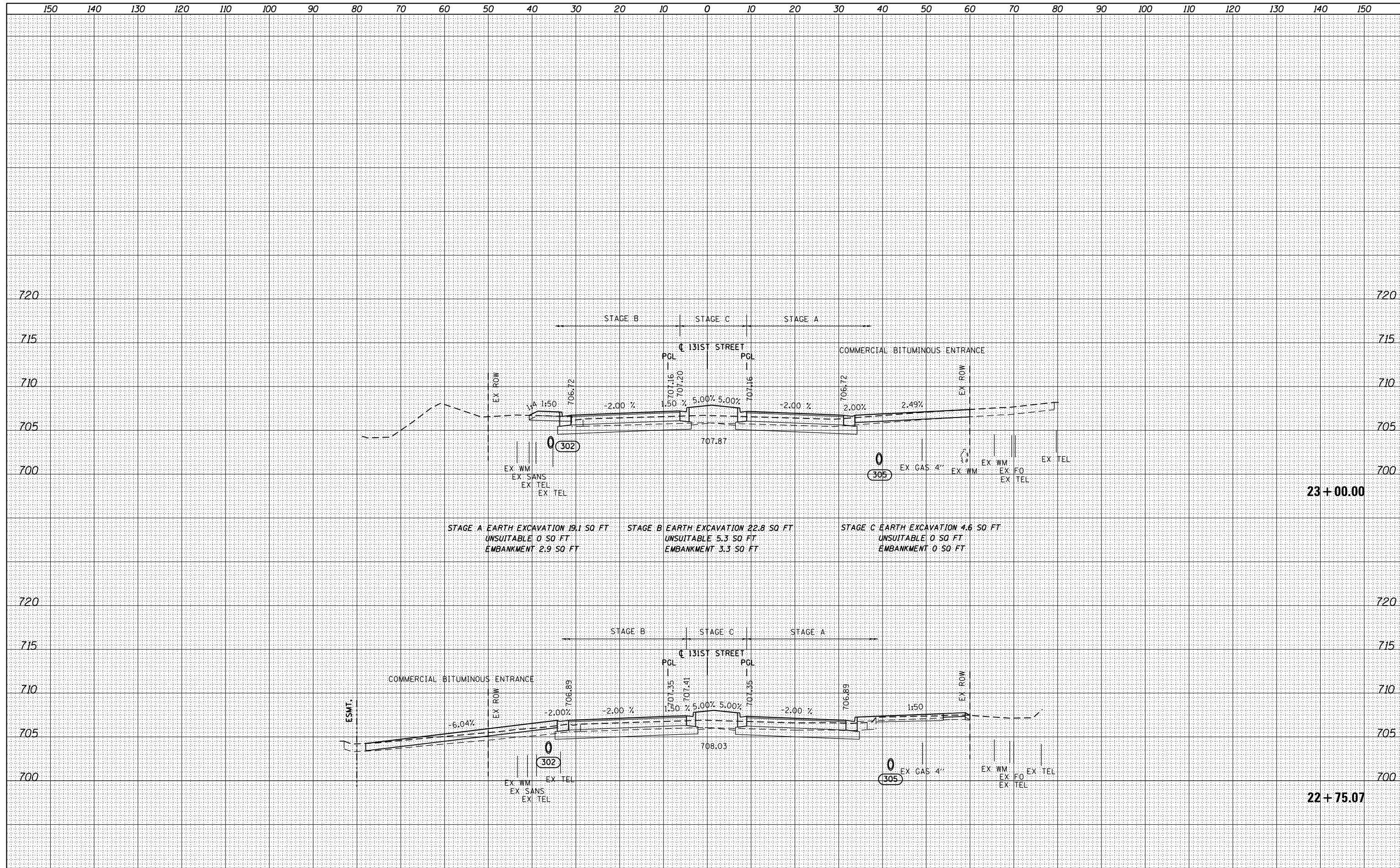


FILE NAME = D160M62-SHT-XSSHT03.dgn	USER NAME = Anthony.Plutz	DESIGNED - JCL	REVISED -	STATE OF ILLINOIS DEPARTMENT OF TRANSPORTATION	131ST STREET CROSS SECTIONS			F.A.P. RTE. 330	SECTION 103R-5	COUNTY COOK	TOTAL SHEETS 778	SHEET NO. 767	
		DRAWN - JCL	REVISED -		SCALE: 1"=10'H; 1"=5'V			SHEET NO. 12 OF 19 SHEETS		STA. 22+00.00 TO STA. 22+50.00		CONTRACT NO. 60M62	
		CHECKED - MJT	REVISED -		ILLINOIS FED. AID PROJECT								
		DATE - 03/13/13	REVISED -										

DATE	
BY	
SURVEYED	
PLOTTED	
TEMPLATE	
AREAS CHECKED	
NO.	

DATE	
BY	
SURVEYED	
PLOTTED	
TEMPLATE	
AREAS CHECKED	
NO.	

100 S. WACKER DR.
 CHICAGO, IL 60606
 TEL 312-939-4000
 FAX 312-939-4198

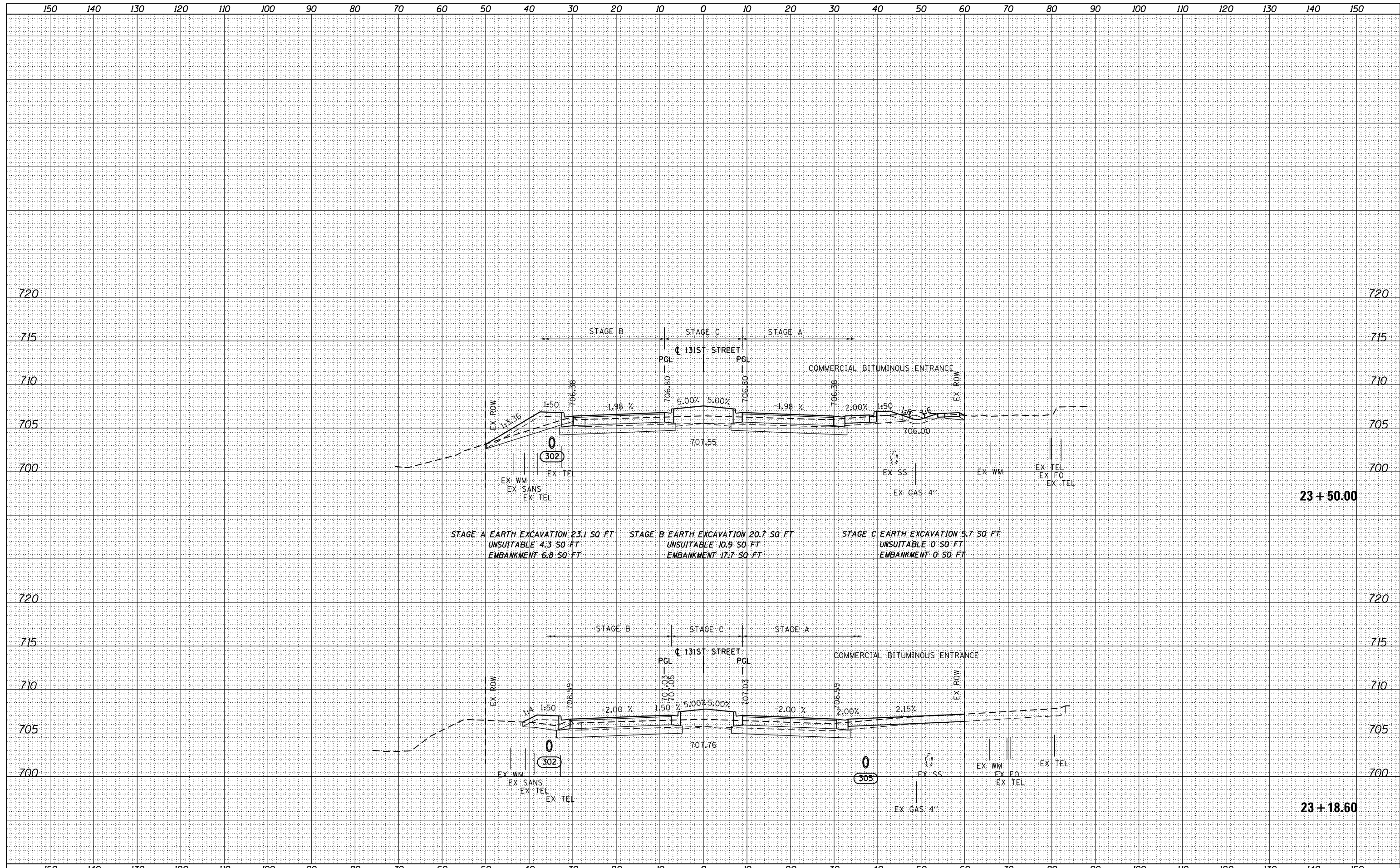


FILE NAME = D160M62-SHT-XSSHT03.dgn	USER NAME = Anthony.Plutz	DESIGNED - JCL	REVISIED -	STATE OF ILLINOIS DEPARTMENT OF TRANSPORTATION	131ST STREET CROSS SECTIONS SCALE: 1"=10'H; 1"=5' SHEET NO. 13 OF 19 SHEETS STA. 22+75.07 TO STA. 23+00.00			F.A.P. RTE. 330	SECTION 103R-5	COUNTY COOK	TOTAL SHEETS 778	SHEET NO. 768
		DRAWN - JCL	REVISIED -					XS-131-13			CONTRACT NO. 60M62	
		CHECKED - MJT	REVISIED -		ILLINOIS FED. AID PROJECT							
		DATE - 03/13/13	REVISIED -									

DATE	
BY	
SURVEYED	
PLOTTED	
TEMPLATE	
AREAS CHECKED	
FINISH SURVEY	
NOTE BOOK	
NO.	

DATE	
BY	
SURVEYED	
PLOTTED	
TEMPLATE	
AREAS CHECKED	
ORIGINAL SURVEY	
NOTE BOOK	
NO.	

100 S. WACKER DR.
 CHICAGO, IL 60606
 TEL 312/939-4000
 FAX 312/939-4198

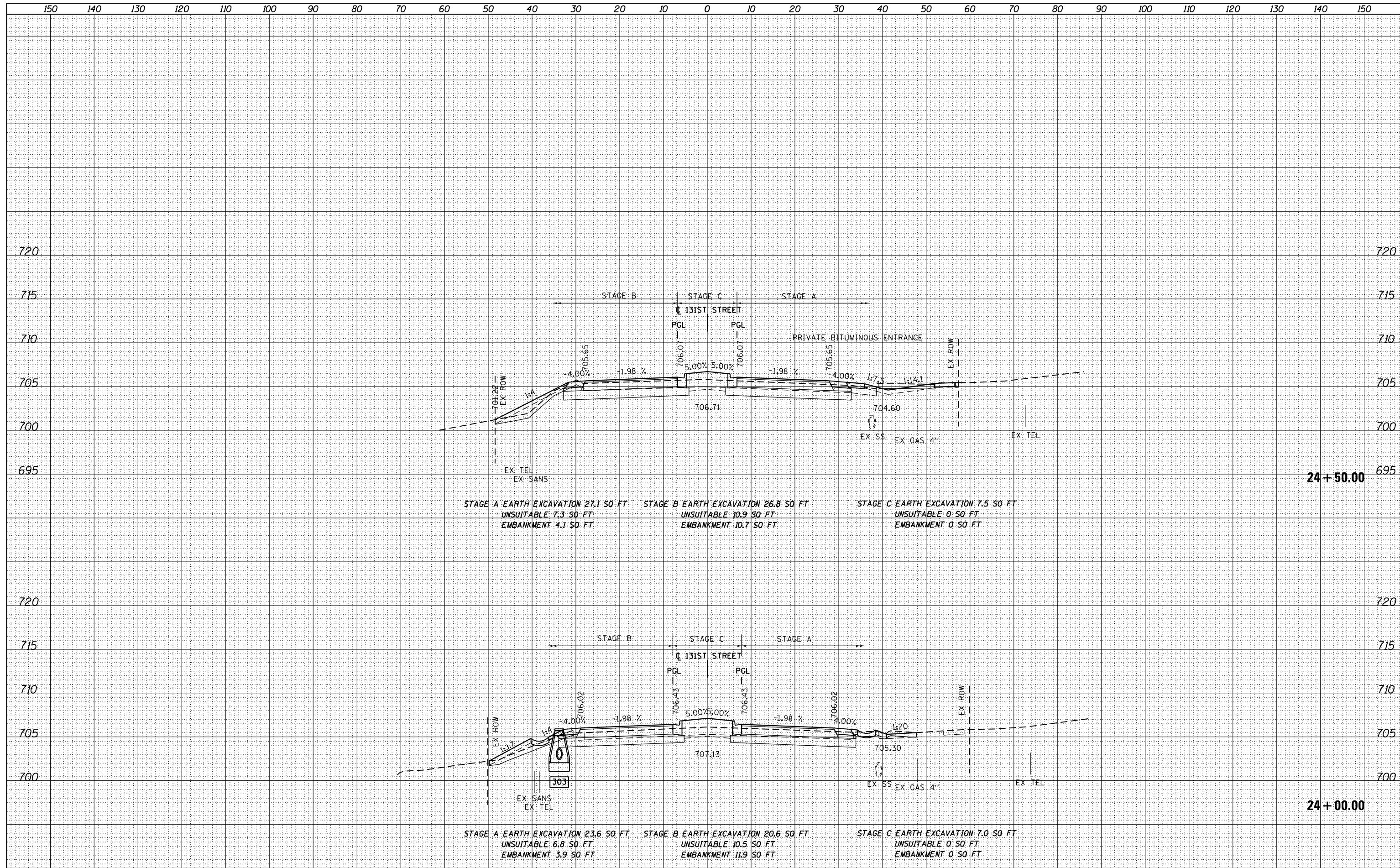


FILE NAME =	USER NAME = Anthony.Plutz	DESIGNED - JCL	REVISED -	STATE OF ILLINOIS DEPARTMENT OF TRANSPORTATION	131ST STREET CROSS SECTIONS			F.A.P. RTE.	SECTION	COUNTY	TOTAL SHEETS	SHEET NO.
D160M62-SHT-XSST03.dgn		DRAWN - JCL	REVISED -		330	103R-5	COOK	778	769			
PLOT SCALE = 20.0000' / in.		CHECKED - MJT	REVISED -		SCALE: 1"=10'H; 1"=5'			XS-131-14		CONTRACT NO. 60M62		
PLOT DATE = 3/12/2013		DATE - 03/13/13	REVISED -		SHEET NO. 14 OF 19 SHEETS			STA. 23+18.60 TO STA. 23+50.00		ILLINOIS FED. AID PROJECT		

DATE	
BY	
FINISHED SURVEY	
PLOTTED	
TEMPLATE	
NOTE BOOK	
AREAS CHECKED	
NO.	

DATE	
BY	
ORIGINAL SURVEY	
PLOTTED	
TEMPLATE	
NOTE BOOK	
AREAS CHECKED	
NO.	

100 S. WACKER DR.
 CHICAGO, IL 60606
 TEL 312/939-1000
 FAX 312/939-4198



FILE NAME = D160M62-SHT-XSSH03.dgn
 USER NAME = Anthony.Plutz
 DESIGNED - JCL
 DRAWN - JCL
 CHECKED - MJT
 DATE - 03/13/13

REVISIED -
 REVISIED -
 REVISIED -
 REVISIED -

**STATE OF ILLINOIS
 DEPARTMENT OF TRANSPORTATION**

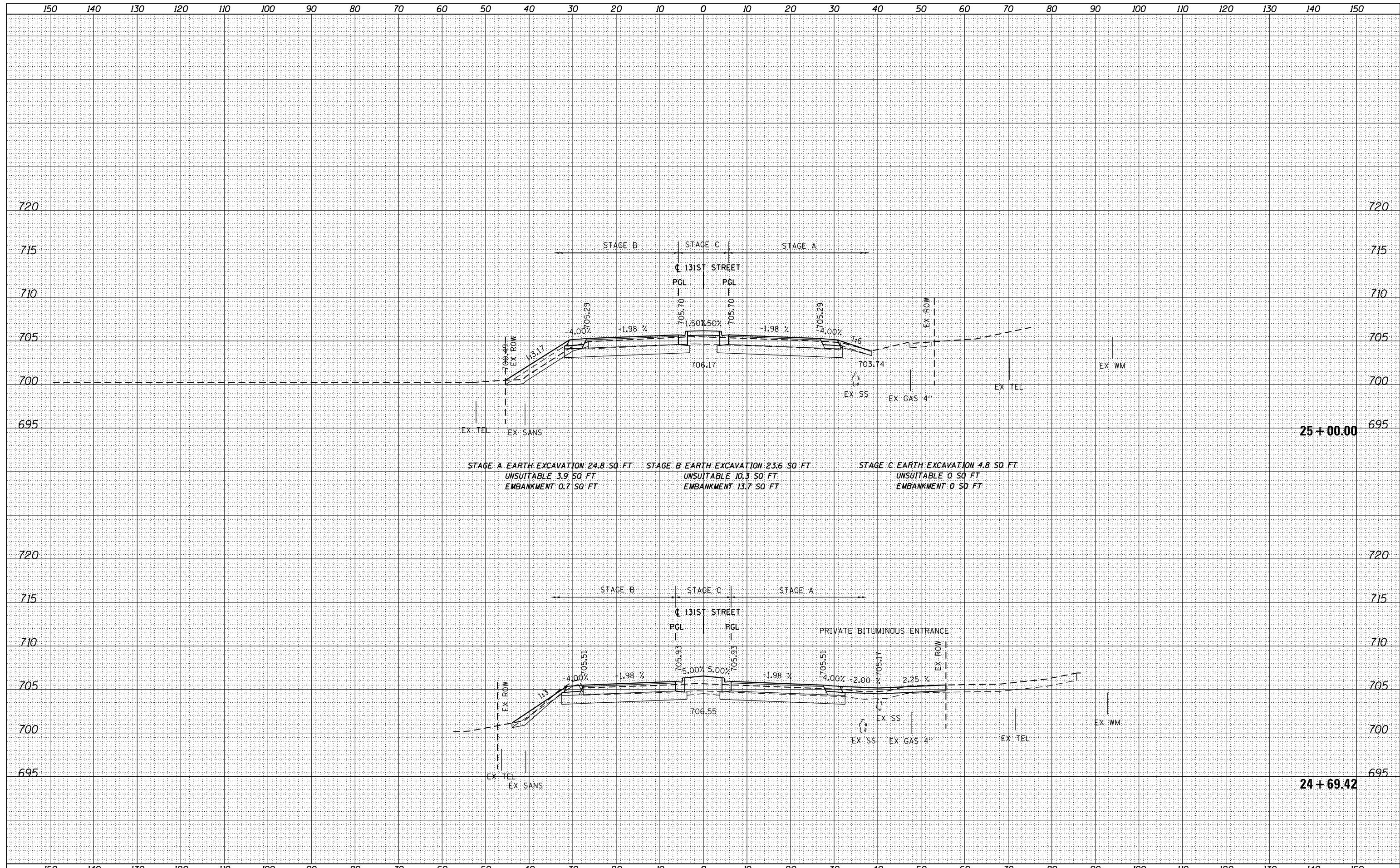
131ST STREET CROSS SECTIONS
 SCALE: 1"=10'H; 1"=5' V SHEET NO. 15 OF 19 SHEETS STA. 24+00.00 TO STA. 24+50.00

F.A.P. RTE.	SECTION	COUNTY	TOTAL SHEETS	SHEET NO.
330	103R-5	COOK	778	770
XS-131-15			CONTRACT NO. 60M62	
ILLINOIS FED. AID PROJECT				

BY	DATE
SURVEYED	
PLOTTED	
TEMPLATE	
AREAS	
CHECKED	
NO.	

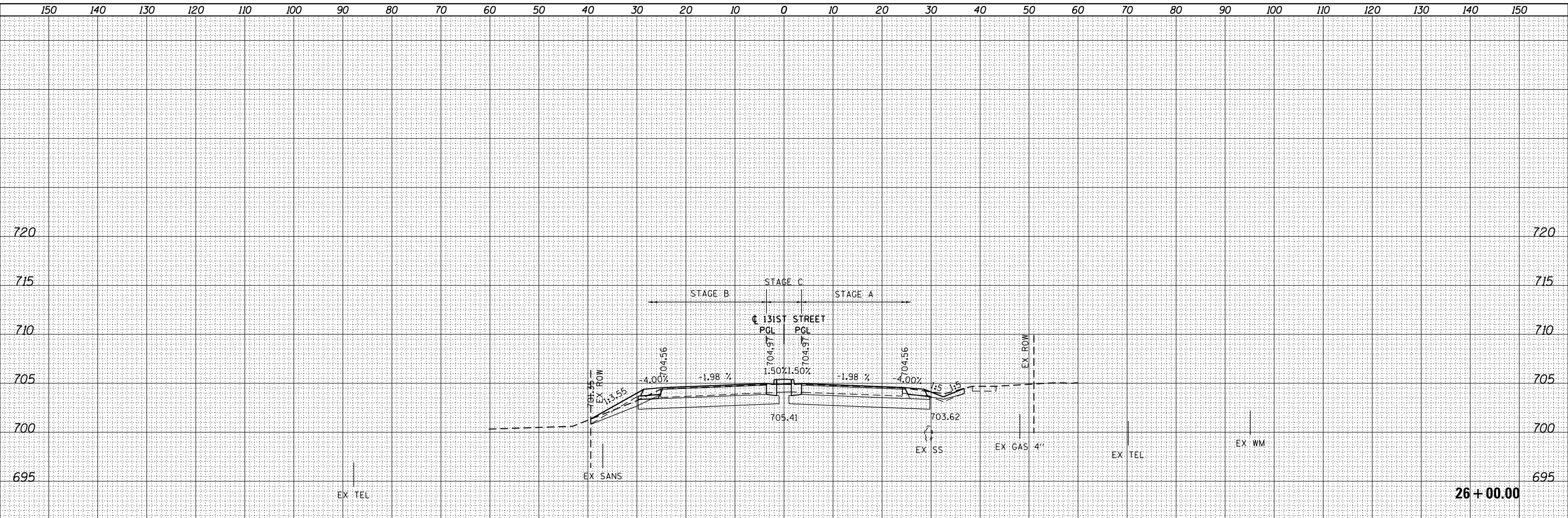
BY	DATE
SURVEYED	
PLOTTED	
TEMPLATE	
AREAS	
CHECKED	
NO.	

100 S. WACKER DR.
 CHICAGO, IL 60606
 TEL 312/939-4000
 FAX 312/939-4198



FILE NAME =	USER NAME = Anthony.Plutz	DESIGNED - JCL	REVISED -	STATE OF ILLINOIS DEPARTMENT OF TRANSPORTATION	131ST STREET CROSS SECTIONS		F.A.P. RTE.	SECTION	COUNTY	TOTAL SHEETS	SHEET NO.
D160M62-SHT-XSSHT03.dgn		DRAWN - JCL	REVISED -		330	103R-5	COOK	778	771		
PLOT SCALE = 20.0000' / in.		CHECKED - MJT	REVISED -		SCALE: 1"=10'H; 1"=5'		XS-131-16		CONTRACT NO. 60M62		
PLOT DATE = 3/12/2013		DATE - 03/13/13	REVISED -		SHEET NO. 16 OF 19 SHEETS		STA. 24+69.42 TO STA. 25+00.00		ILLINOIS FED. AID PROJECT		

DATE	
BY	
FINISHED SURVEY	
PLOTTED	
TEMPLATE	
NOTE BOOK	
AREAS CHECKED	



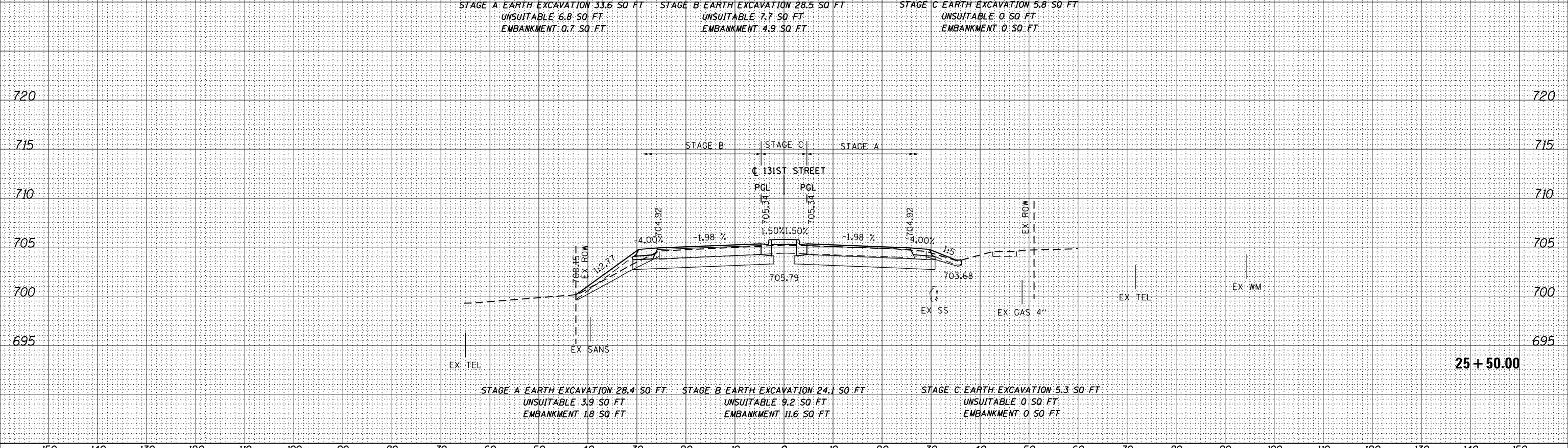
STAGE A EARTH EXCAVATION 33.6 SQ FT
 UNSUITABLE 6.8 SQ FT
 EMBANKMENT 0.7 SQ FT

STAGE B EARTH EXCAVATION 28.5 SQ FT
 UNSUITABLE 7.7 SQ FT
 EMBANKMENT 4.9 SQ FT

STAGE C EARTH EXCAVATION 5.8 SQ FT
 UNSUITABLE 0 SQ FT
 EMBANKMENT 0 SQ FT

26 + 00.00

DATE	
BY	
ORIGINAL SURVEY	
PLOTTED	
TEMPLATE	
NOTE BOOK	
AREAS CHECKED	



STAGE A EARTH EXCAVATION 28.4 SQ FT
 UNSUITABLE 3.9 SQ FT
 EMBANKMENT 1.8 SQ FT

STAGE B EARTH EXCAVATION 24.1 SQ FT
 UNSUITABLE 9.2 SQ FT
 EMBANKMENT 11.6 SQ FT

STAGE C EARTH EXCAVATION 5.3 SQ FT
 UNSUITABLE 0 SQ FT
 EMBANKMENT 0 SQ FT

25 + 50.00

100 S. WACKER DR.
 CHICAGO, IL 60606
 TEL 312/939-4000
 FAX 312/939-4198

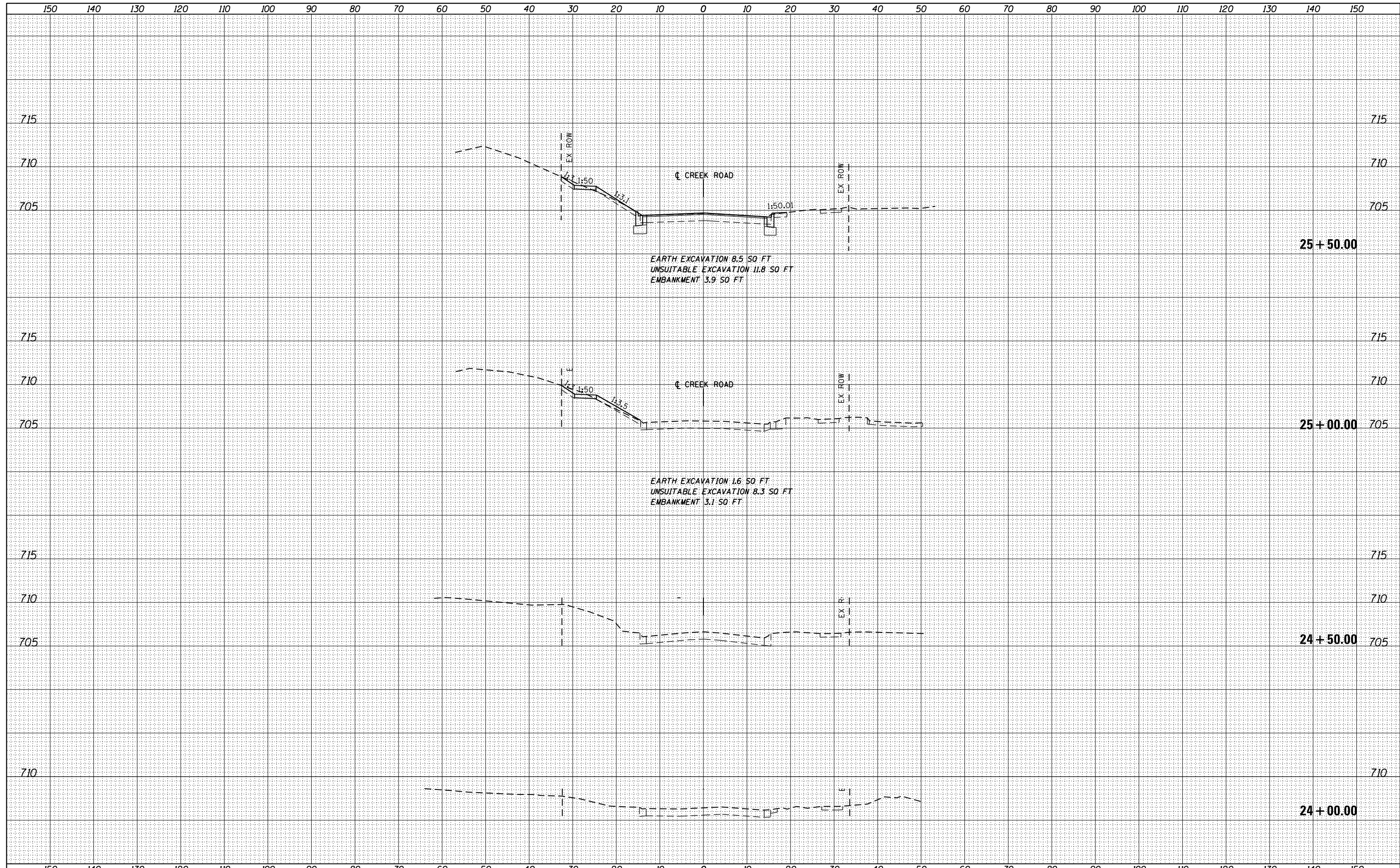


FILE NAME = D160M62-SHT-XSST03.dgn	USER NAME = Anthony.Plutz	DESIGNED - JCL	REVISED -	STATE OF ILLINOIS DEPARTMENT OF TRANSPORTATION	131ST STREET CROSS SECTIONS			F.A.P. RTE. 330	SECTION 103R-5	COUNTY COOK	TOTAL SHEETS 778	SHEET NO. 772
PLOT SCALE = 20.0000' / in.	CHECKED - MJT	REVISIED -	REVISIED -		SCALE: 1"=10'H; 1"=5'	SHEET NO. 17 OF 19 SHEETS	STA. 25+50.00	TO STA. 26+00.00	XS-131-17		CONTRACT NO. 60M62	
PLOT DATE = 3/12/2013	DATE - 03/13/13	REVISIED -	REVISIED -		ILLINOIS FED. AID PROJECT							

DATE	
BY	
SURVEYED	
PLOTTED	
TEMPLATE	
AREAS	
CHECKED	
FINISH	
NO.	

DATE	
BY	
SURVEYED	
PLOTTED	
TEMPLATE	
AREAS	
CHECKED	
FINISH	
NO.	

100 S. WACKER DR.
 CHICAGO, IL 60606
 TEL 312/939-1000
 FAX 312/939-4198

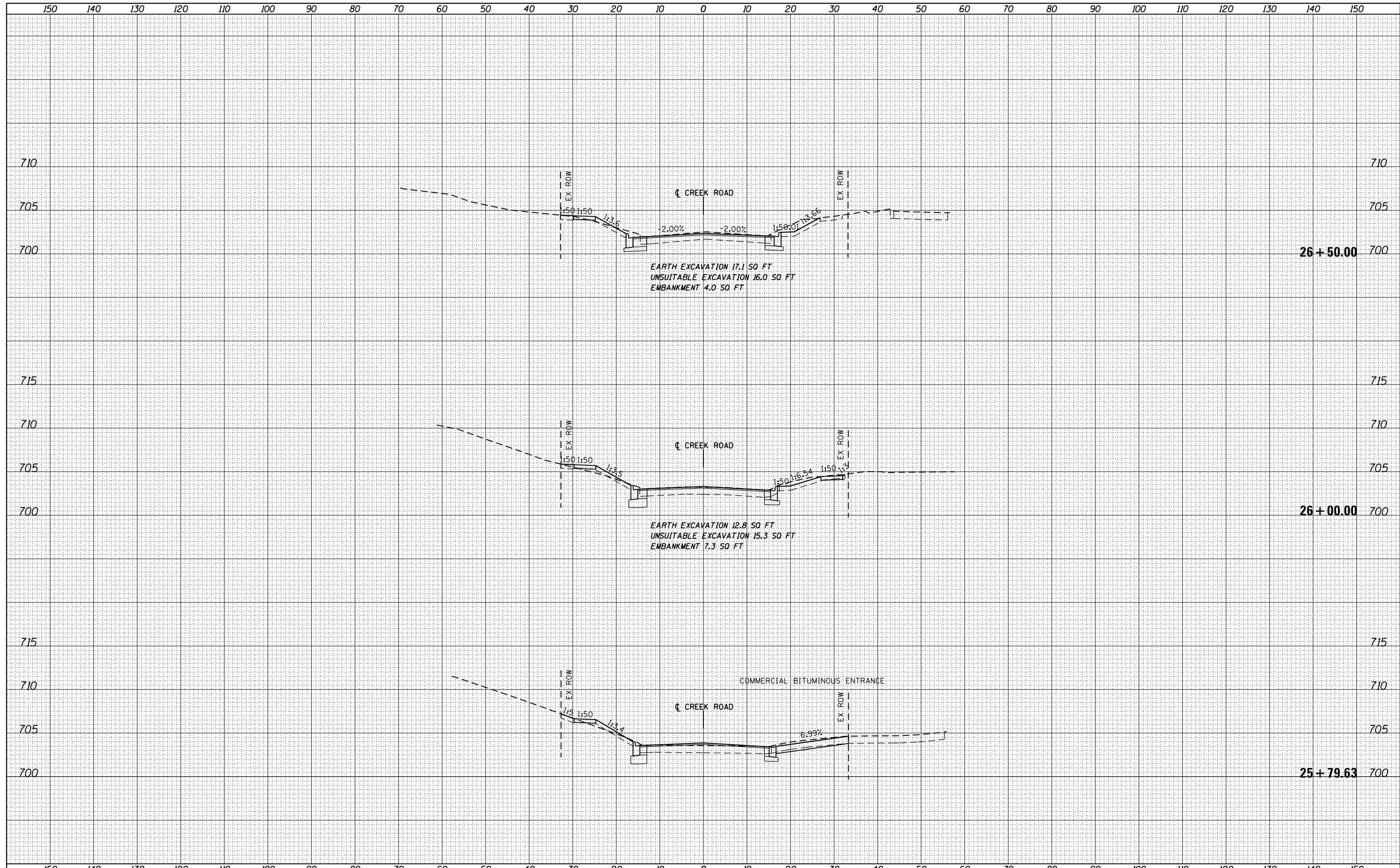


FILE NAME = D:\6062-SHT-XSSHT04.dgn	USER NAME = Anthony.Plutz	DESIGNED - JCL	REVISIED -	STATE OF ILLINOIS DEPARTMENT OF TRANSPORTATION CREEK ROAD CROSS SECTIONS SCALE: 1"=10'H; 1"=5'V SHEET NO. 1 OF 4 SHEETS STA. 24+00.00 TO STA. 25+50.00	F.A.P. RTE. 330	SECTION 103R-5	COUNTY COOK	TOTAL SHEETS 778	SHEET NO. 775	
	PLOT SCALE = 20.0000' / in.	CHECKED - MJT	REVISIED -		XS-CREEK-01		CONTRACT NO. 60M62		ILLINOIS FED. AID PROJECT	
	PLOT DATE = 3/12/2013	DATE - 03/13/13	REVISIED -							

DATE	
BY	
SURVEYED	
PLOTTED	
TEMPLATE	
AREAS	
CHECKED	
FINAL SURVEY	
NOTE BOOK	
NO.	

DATE	
BY	
SURVEYED	
PLOTTED	
TEMPLATE	
AREAS	
CHECKED	
ORIGINAL SURVEY	
NOTE BOOK	
NO.	

100 S. WACKER DR.
 CHICAGO, IL 60606
 TEL (312) 939-4000
 FAX (312) 939-4198

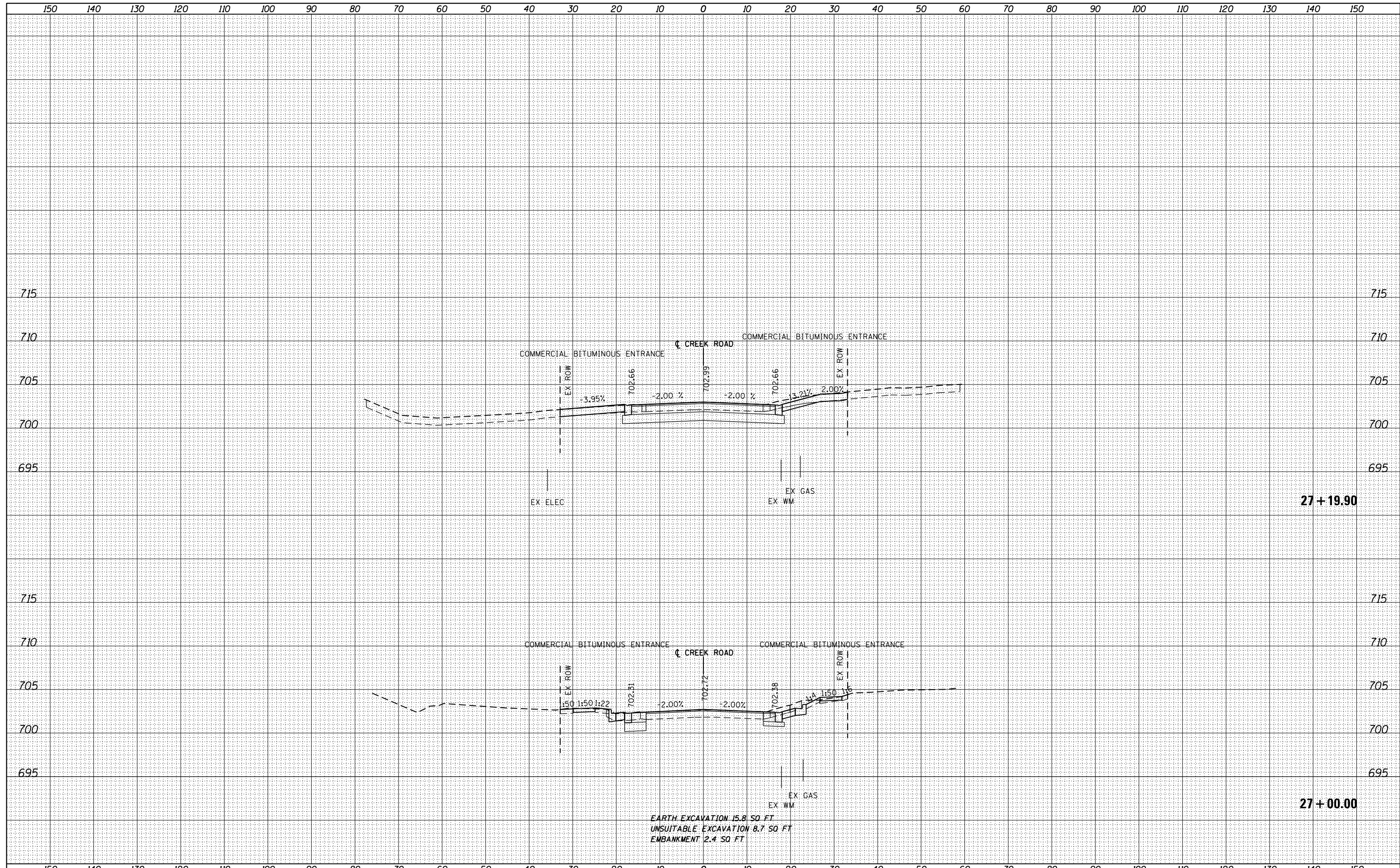


FILE NAME =	USER NAME = Anthony.Plutz	DESIGNED - JCL	REVISED -	STATE OF ILLINOIS DEPARTMENT OF TRANSPORTATION	CREEK ROAD CROSS SECTIONS SCALE: 1"=10'H; 1"=5'V SHEET NO. 2 OF 4 SHEETS STA. 25+79.63 TO STA. 26+50.00	F.A.P. RTE.	SECTION	COUNTY	TOTAL SHEETS	SHEET NO.	
D160M62-SHT-XSSHT04.dgn		DRAWN - JCL	REVISED -			330	103R-5	COOK	778	776	
		CHECKED - MJT	REVISED -			XS-CREEK-02		CONTRACT NO. 60M62		ILLINOIS FED. AID PROJECT	
		DATE - 03/13/13	REVISED -								

DATE	
BY	
SURVEYED	
PLOTTED	
TEMPLATE	
AREAS	
CHECKED	
FINAL SURVEY	
NOTE BOOK	
NO.	

DATE	
BY	
SURVEYED	
PLOTTED	
TEMPLATE	
AREAS	
CHECKED	
ORIGINAL SURVEY	
NOTE BOOK	
NO.	

100 SWACKER DR.
 CHICAGO, IL 60606
 TEL (312) 939-1000
 FAX (312) 939-4198



FILE NAME = D160M62-SHT-XSSHT04.dgn

USER NAME = Anthony.Plutz	DESIGNED - JCL	REVISED -
	DRAWN - JCL	REVISED -
PLOT SCALE = 20.0000' / in.	CHECKED - MJT	REVISED -
PLOT DATE = 3/12/2013	DATE - 03/13/13	REVISED -

STATE OF ILLINOIS
 DEPARTMENT OF TRANSPORTATION

CREEK ROAD CROSS SECTIONS

SCALE: 1"=10'H; 1"=5' V SHEET NO. 3 OF 4 SHEETS STA. 27+00.00 TO STA. 27+19.90

F.A.P. RTE.	SECTION	COUNTY	TOTAL SHEETS	SHEET NO.
330	103R-5	COOK	778	777
XS-CREEK-03			CONTRACT NO. 60M62	
ILLINOIS FED. AID PROJECT				

