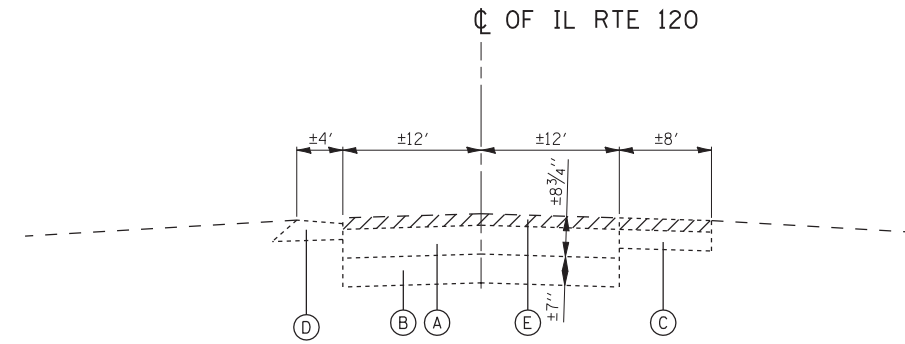


EXISTING TYPICAL SECTION

FACING EAST
 STA. 283+00 TO STA. 329+12
 OMISSION STA. 329+12 TO STA. 343+63
 STA. 359+00 TO STA. 372+00
 N.T.S.

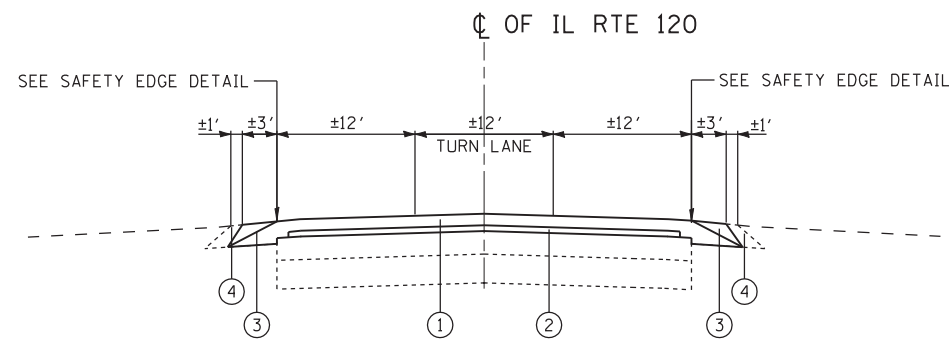


EXISTING TYPICAL SECTION

FACING EAST
 STA. 372+00 TO STA. 377+00
 N.T.S.

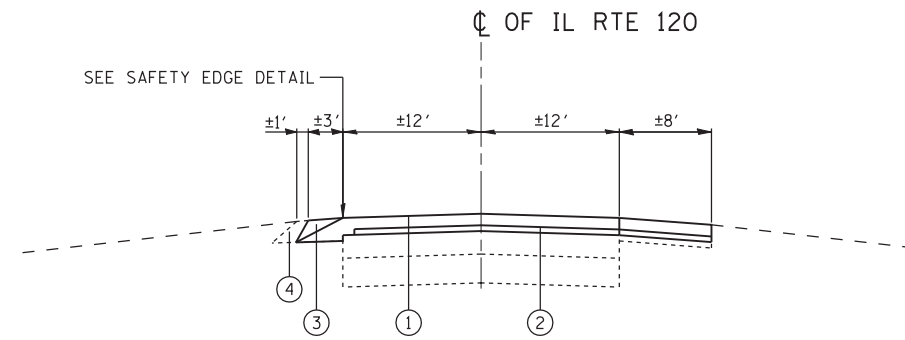
EXISTING LEGEND

- (A) HMA PAVEMENT, ±8 3/4"
- (B) PCC PAVEMENT (7-8-7)
- (C) HMA SHOULDER (±8')
- (D) AGGREGATE SHOULDER
- (E) HMA SURFACE REMOVAL - 2 1/4"



PROPOSED TYPICAL SECTION

FACING EAST
 STA. 283+00 TO STA. 329+12
 OMISSION STA. 329+12 TO STA. 343+63
 STA. 359+00 TO STA. 372+00
 N.T.S.



PROPOSED TYPICAL SECTION

FACING EAST
 STA. 372+00 TO STA. 377+00
 N.T.S.

PROPOSED LEGEND

- ① HMA SURFACE COURSE, MIX "D", N70, 1 1/2"
- ② POLYMERIZED LEVELING BINDER (MM), IL-4.75, N50, 3/4"
- * ③ AGGREGATE WEDGE SHOULDER, TYPE B
- * ④ GRADING & SHAPING SHOULDERS

* **NOTE:** LIMITS OF THESE PROPOSED ITEMS TO BE DETERMINED IN THE FIELD BY THE RESIDENT ENGINEER.

**THE CONTRACTOR SHALL MILL FIRST
 BEFORE PATCHING**

FILE NAME = G:\projects\2102155_0058\CADD\Civil\Sheet\160M85-05-typical-02.dgn



USER NAME = dpianozek	DESIGNED - DLP	REVISED -
	DRAWN - STANTEC	REVISED -
PLOT SCALE = 50.00' / IN.	CHECKED - TMH	REVISED -
PLOT DATE = 12/12/2012	DATE - 12/12/2012	REVISED -

**STATE OF ILLINOIS
 DEPARTMENT OF TRANSPORTATION**

**IL ROUTE 120 ROADWAY RESURFACING
 TYPICAL SECTIONS**

SCALE: 50.00' / IN. SHEET NO. OF SHEETS STA. TO STA.

F.A.P. RTE.	SECTION	COUNTY	TOTAL SHEETS	SHEET NO.
333	16-RS-7	LAKE	28	5
CONTRACT NO. 60M85				
FED. ROAD DIST. NO. 1 ILLINOIS FED. AID PROJECT				