

F.A.33 RTE.	SECTION	COUNTY	TOTAL SHEETS	SHEET NO.
3577	2010-158-RS	COOK	21	1
FED. ROAD DIST. NO.	ILLINOIS	CONTRACT NO. 60N72		

STATE OF ILLINOIS  
DEPARTMENT OF TRANSPORTATION  
DIVISION OF HIGHWAYS

**PROPOSED  
HIGHWAY PLANS**

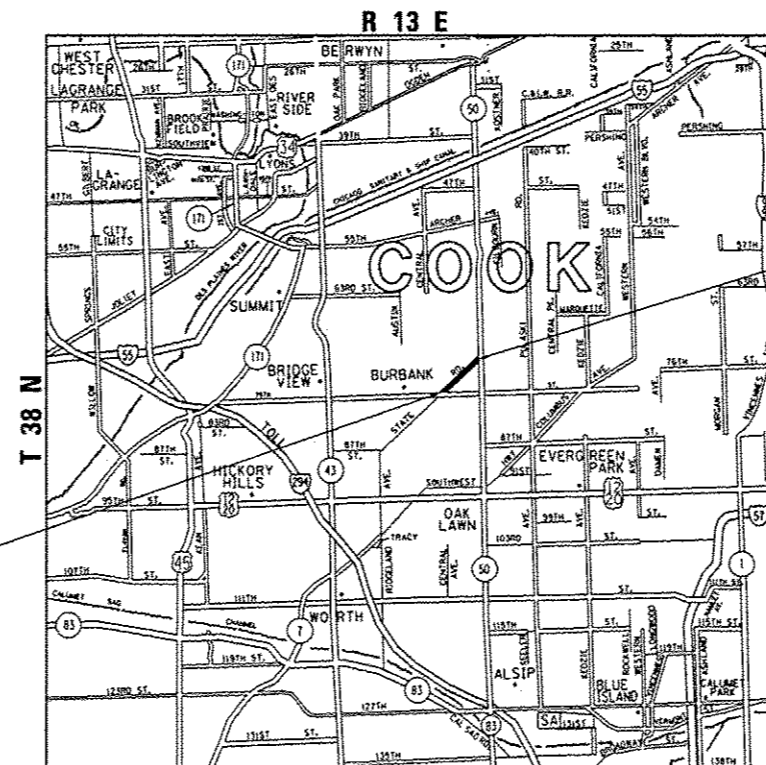
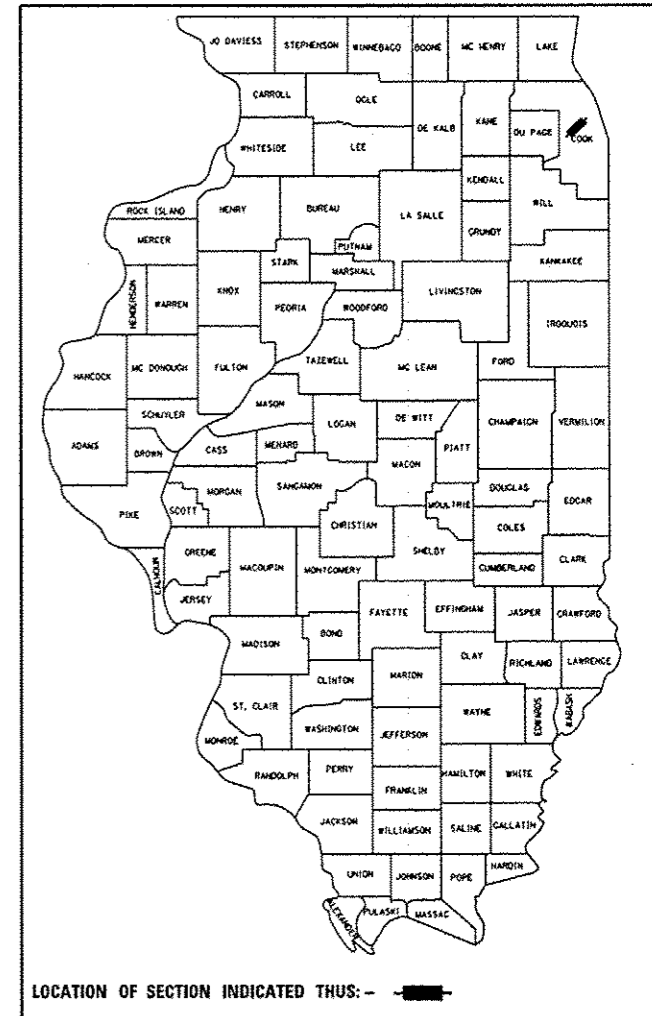
FAU 3577 (STATE ROAD)  
IL 50 (CICERO AVE.) TO 79TH STREET  
SECTION: 2010-158-RS  
RESURFACING

COOK COUNTY  
C-91-342-11

FOR INDEX OF SHEETS, SEE SHEET NO. 2

THE PROJECT IS LOCATED IN  
THE VILLAGE OF BEDFORD PARK  
AND THE CITY OF BURBANK

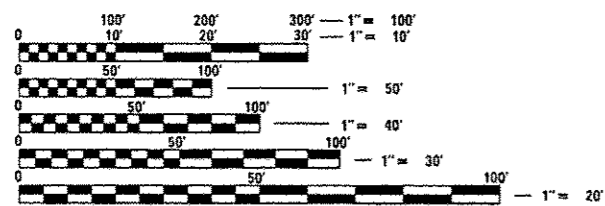
D -91-342-11



PROJECT ENDS  
STA. 67+52

PROJECT BEGINS  
STA. 8+97

**TRAFFIC DATA**  
2010 ADT = 21,300  
POSTED SPEED LIMIT = 35 MPH



FULL SIZE PLANS HAVE BEEN PREPARED USING STANDARD  
ENGINEERING SCALES. REDUCED SIZED PLANS WILL NOT  
CONFORM TO STANDARD SCALES. IN MAKING MEASUREMENTS  
ON REDUCED PLANS, THE ABOVE SCALES MAY BE USED.

J.U.L.I.E.  
JOINT UTILITY LOCATION INFORMATION FOR EXCAVATION  
(800) 892-0123

PROJECT ENGINEER KARI SMITH (847) 705-4437  
PROJECT MANAGER KEN ENG (847) 705-4247

GROSS & NET LENGTH OF PROJECT = 5,855 LINEAL FEET = 1.11 MILE

CONTRACT NO. 60N72

STATE OF ILLINOIS  
DEPARTMENT OF TRANSPORTATION  
DIVISION OF HIGHWAYS

SUBMITTED January 31, 2013  
John Fortson  
DEPUTY DIRECTOR OF HIGHWAYS, REGION ENGINEER

March 22, 2013  
John D. Baranowski, P.E.  
ENGINEER OF DESIGN AND ENVIRONMENT

March 22, 2013  
Omor Osman, P.E.  
DIRECTOR OF HIGHWAYS, CHIEF ENGINEER

**PRINTED BY THE AUTHORITY  
OF THE STATE OF ILLINOIS**