

STATE OF ILLINOIS
DEPARTMENT OF TRANSPORTATION
DIVISION OF HIGHWAYS

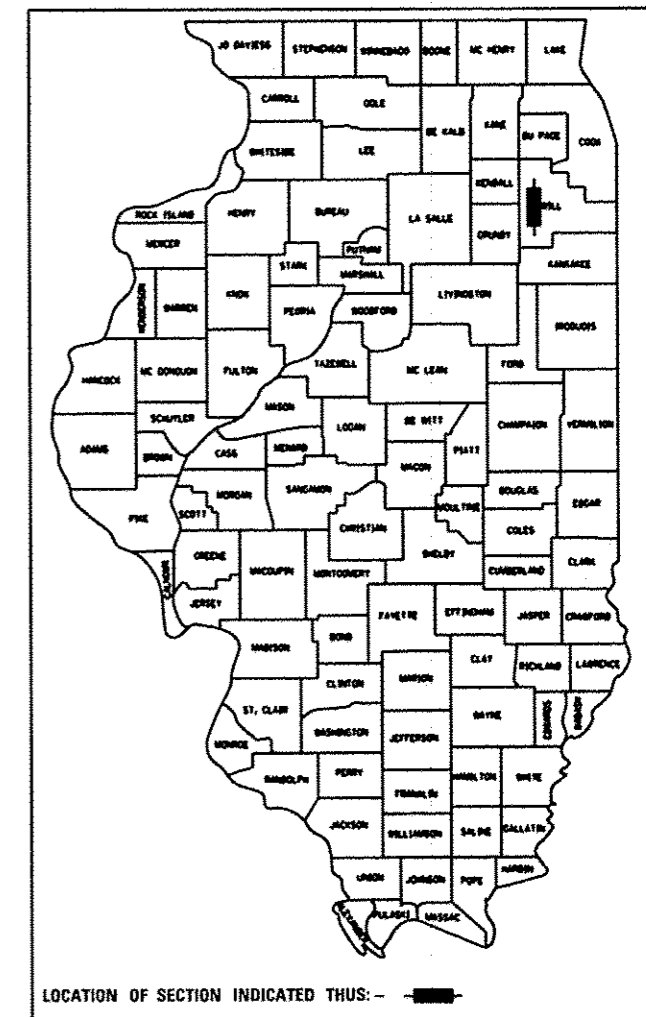
**PROPOSED
HIGHWAY PLANS**

F.A.U. ROUTE 0354: RICHARDS ST.
MANHATTAN RD. TO 5TH AVE.
SECTION 30-RS-3
RESURFACING
WILL COUNTY

C-91-606-11

F.A.U. RTE.	SECTION	COUNTY	TOTAL SHEETS	SHEET NO.
0354	30-RS-3	WILL	26	1
		ILLINOIS	CONTRACT NO. 60P70	

D-91-606-11



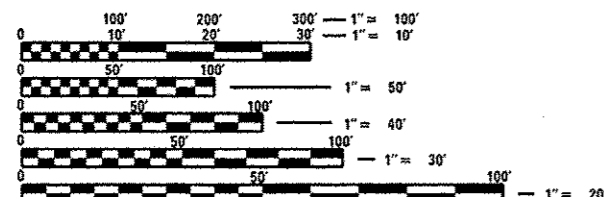
FOR INDEX OF SHEETS, SEE SHEET NO. 2

THE IMPROVEMENT IS LOCATED IN
THE CITY OF JOLIET.

TRAFFIC DATA

ADT (2008) = 7,800

POSTED SPEED LIMIT = 35 MPH

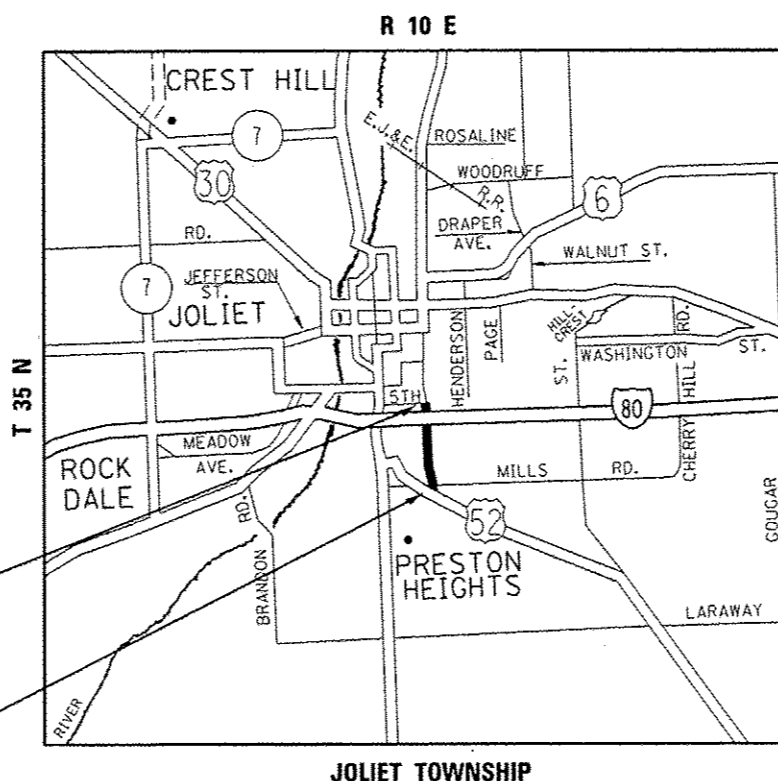


FULL SIZE PLANS HAVE BEEN PREPARED USING STANDARD ENGINEERING SCALES. REDUCED SIZED PLANS WILL NOT CONFORM TO STANDARD SCALES. IN MAKING MEASUREMENTS ON REDUCED PLANS, THE ABOVE SCALES MAY BE USED.

J.U.L.I.E.
JOINT UTILITY LOCATION INFORMATION FOR EXCAVATION
1-800-892-0123
OR 811

IMPROVEMENT
ENDS: STA. 53 + 63.3

IMPROVEMENT
BEGINS: STA. 00 + 13.3



JOLIET TOWNSHIP

GROSS LENGTH = 5363.3 FT. = 1.015 MILE
NET LENGTH = 4922.2 FT. = 0.932 MILE

PROJECT ENGINEER J. ALAIN MIDY (847) 221-3057
PROJECT MANAGER ISSAM RAYYAN (847) 705-4178

CONTRACT NO. 60P70

STATE OF ILLINOIS
DEPARTMENT OF TRANSPORTATION
DIVISION OF HIGHWAYS

SUBMITTED: December 18, 2012

John Fortmann, Jr.
DEPUTY DIRECTOR OF HIGHWAYS, REGION ENGINEER

March 22, 2013
John D. Baranzelli, PE, IA
ENGINEER OF DESIGN AND ENVIRONMENT

March 22, 2013
Omair Osman, PE, IA
DIRECTOR OF HIGHWAYS, CHIEF ENGINEER

PRINTED BY THE AUTHORITY
OF THE STATE OF ILLINOIS