

F.A.P. RTE.	SECTION	COUNTY	TOTAL SHEETS	SHEET NO.
365	60RS-4	KANE	22	1
		ILLINOIS	CONTRACT NO. 60V63	

D-91-041-13

STATE OF ILLINOIS
DEPARTMENT OF TRANSPORTATION
DIVISION OF HIGHWAYS

**PROPOSED
HIGHWAY PLANS**

FAP 365, IL. 56 (BUTTERFIELD RD.)
MITCHELL RD /HART RD. TO FARNSWORTH /KIRK RD.
SECTION 60RS-4
RESURFACING (3P)

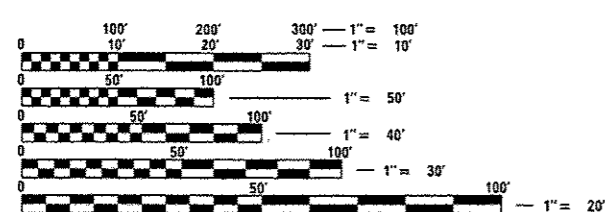
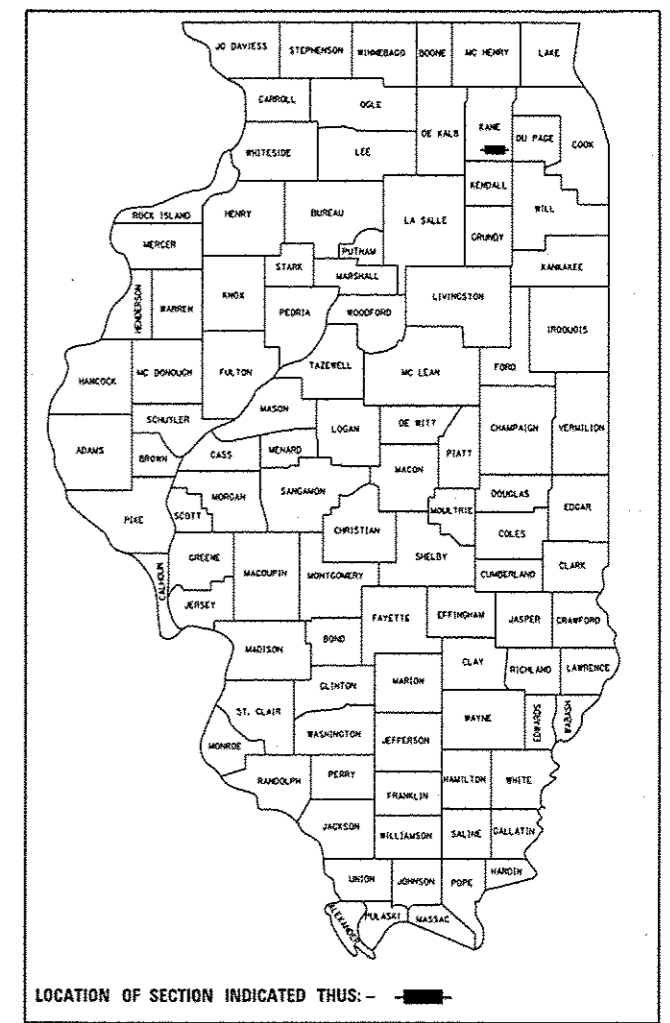
KANE COUNTY

C-91-041-13

FOR INDEX OF SHEETS, SEE SHEET NO. 2

IMPROVEMENT IS LOCATED IN THE CITY OF AURORA & THE VILLAGE OF NORTH AURORA

TRAFFIC DATA
2011 ADT = 14900
POSTED SPEED LIMIT = 50MPH

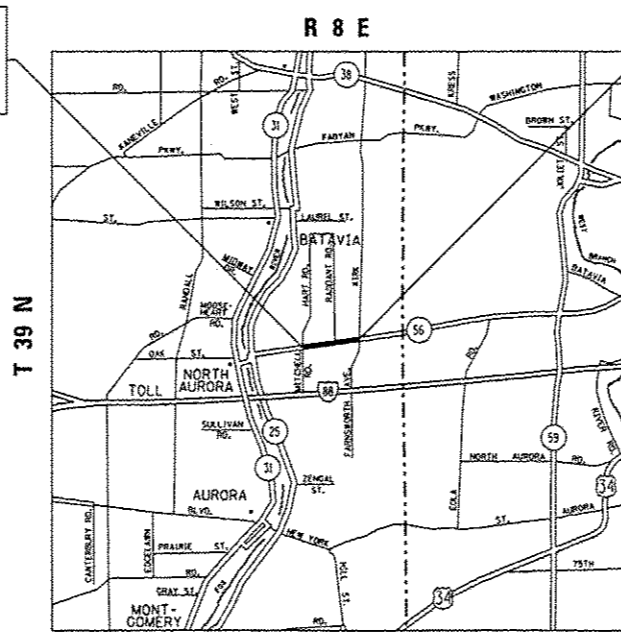


FULL SIZE PLANS HAVE BEEN PREPARED USING STANDARD ENGINEERING SCALES. REDUCED SIZED PLANS WILL NOT CONFORM TO STANDARD SCALES. IN MAKING MEASUREMENTS ON REDUCED PLANS, THE ABOVE SCALES MAY BE USED.

J.U.L.I.E.
JOINT UTILITY LOCATION INFORMATION FOR EXCAVATION
1-800-892-0123
OR 811

IMPROVEMENT ENDS
STA. 65+10 (E.B.)
STA. 65+45 (W.B.)

IMPROVEMENT BEGINS
STA. 11+45



AURORA TOWNSHIP
GROSS LENGTH AND NET LENGTH = 5,365 FT. = 1.016 MILE (E.B.)
5,400 FT. = 1.022 MILE (W.B.)

PROJECT ENGINEER JENPAI CHANG 847-705-4432
PROJECT MANAGER KEN ENG

CONTRACT NO. 60V63

STATE OF ILLINOIS
DEPARTMENT OF TRANSPORTATION
DIVISION OF HIGHWAYS

SUBMITTED December 3 20 12
John Fortman DEPUTY DIRECTOR OF HIGHWAYS, REGION ENGINEER

March 22 20 13
John D. Baranzoli PE, Inc. ENGINEER OF DESIGN AND ENVIRONMENT

March 22 20 13
Omer Osman PE, Inc. DIRECTOR OF HIGHWAYS, CHIEF ENGINEER

PRINTED BY THE AUTHORITY
OF THE STATE OF ILLINOIS