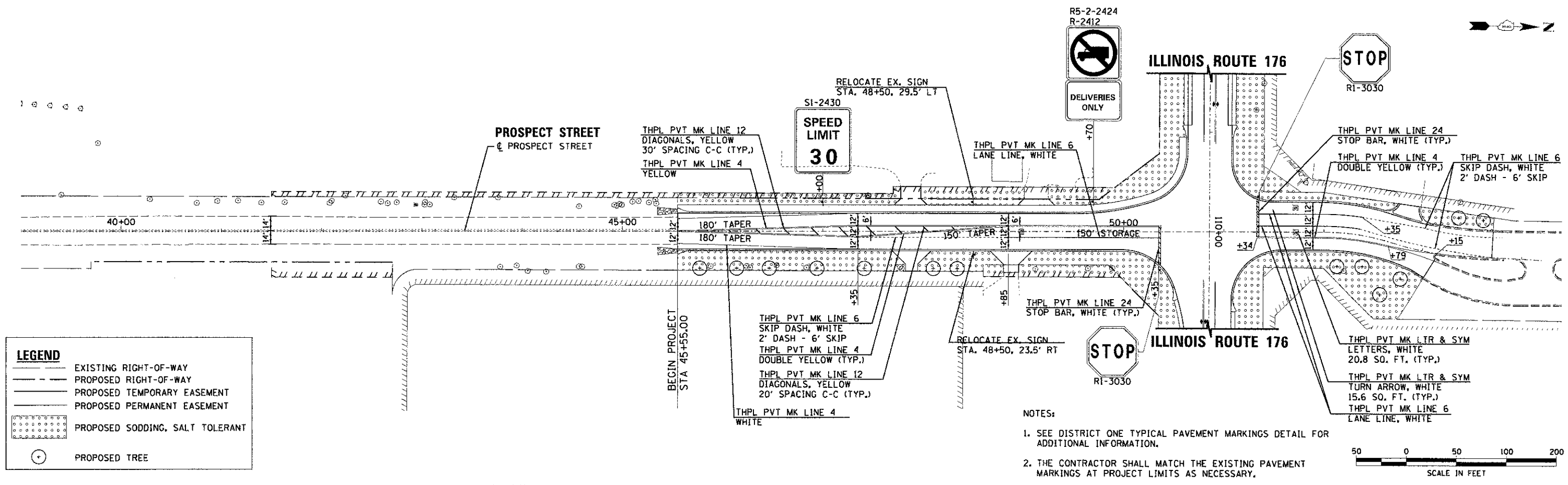
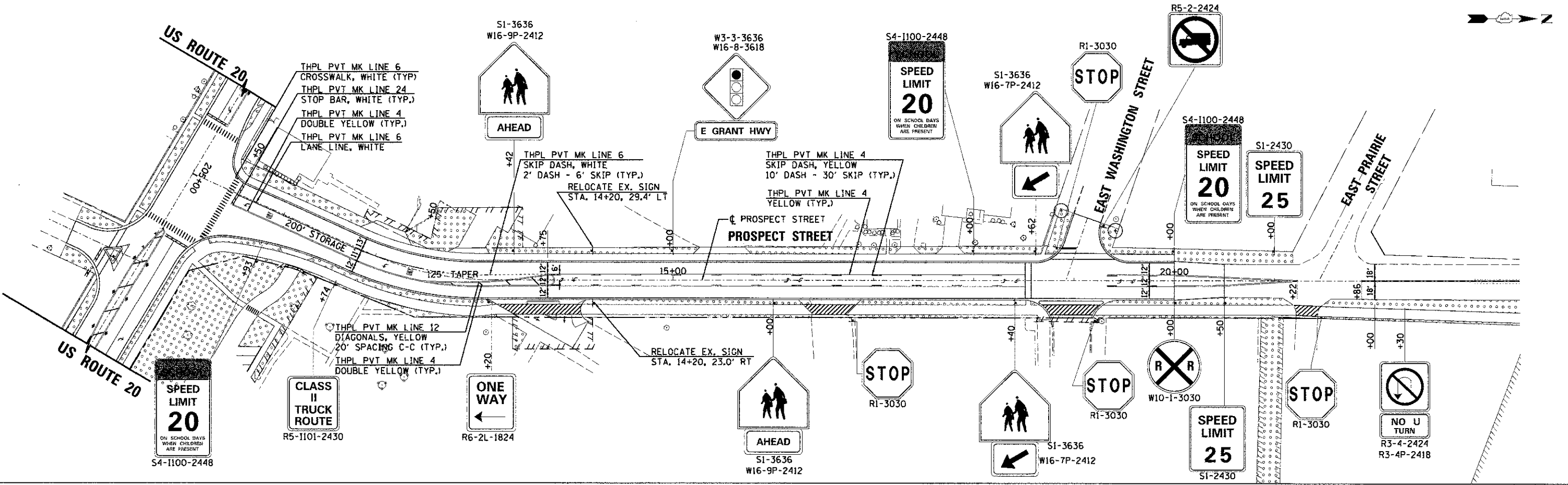


PLAN	SURVEYED	DATE
NOTE BOOK	ALIGNED	BY
RT. OF WAY CHECKED	GRADES CHECKED	
NO. OF WAY CHECKED	NO. OF GRADES CHECKED	
CADD FILE NAME	NOTATIONS CHECKED	

PROFILE	SURVEYED	DATE
NOTE BOOK	GRADES CHECKED	BY
NO. OF WAY CHECKED	NO. OF GRADES CHECKED	
CADD FILE NAME	NOTATIONS CHECKED	

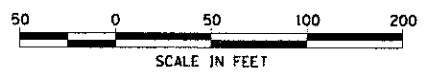
3/22/2013 11:54:44 AM
 633.dwg
 def-ypch
 pens, standards, forms - Copy 26



LEGEND

- EXISTING RIGHT-OF-WAY
- PROPOSED RIGHT-OF-WAY
- PROPOSED TEMPORARY EASEMENT
- PROPOSED PERMANENT EASEMENT
- PROPOSED SODDING, SALT TOLERANT
- PROPOSED TREE

- NOTES:
- SEE DISTRICT ONE TYPICAL PAVEMENT MARKINGS DETAIL FOR ADDITIONAL INFORMATION.
 - THE CONTRACTOR SHALL MATCH THE EXISTING PAVEMENT MARKINGS AT PROJECT LIMITS AS NECESSARY.



COMPANY NAME: HRGreen.com
 CLIENT: Illinois Professional Design Firm
 DATE PLOTTED: 3/22/2013 11:54:44 AM
 FILE NAME: 633.dwg
 PLOT DRIVER: def-ypch
 PEN TABLE: pens, standards, forms - Copy 26

USER NAME =	epornal
DESIGNED	DCJ
DRAWN	SMP
CHECKED	TEH
DATE	2/5/13
PLOT SCALE =	1" = 50'
PLOT DATE =	3/22/2013

DESIGNED	DCJ	REVISED	-
DRAWN	SMP	REVISED	-
CHECKED	TEH	REVISED	-
DATE	2/5/13	REVISED	-

STATE OF ILLINOIS
 DEPARTMENT OF TRANSPORTATION

PAVEMENT MARKING, SIGNING, AND RESTORATION PLAN
 PROSPECT STREET
 SCALE: 1" = 50' SHEET NO. 2 OF 3 SHEETS STA. 10+00.00 TO STA. 53+70.00

F.A.U. RTE.	SECTION	COUNTY	TOTAL SHEETS	SHEET NO.
4087	98-0024-00-WR	MCHENRY	115	57
CONTRACT NO.			63532	
FED. ROAD DIST. NO.			ILLINOIS FED. AID PROJECT	