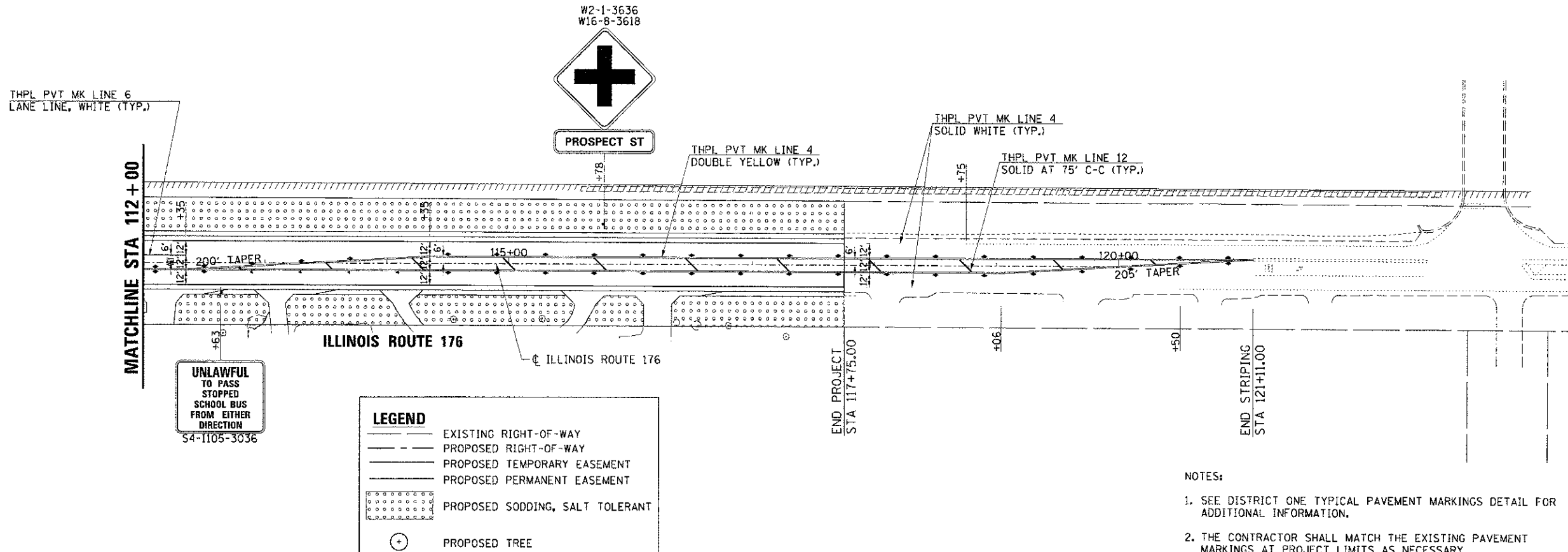
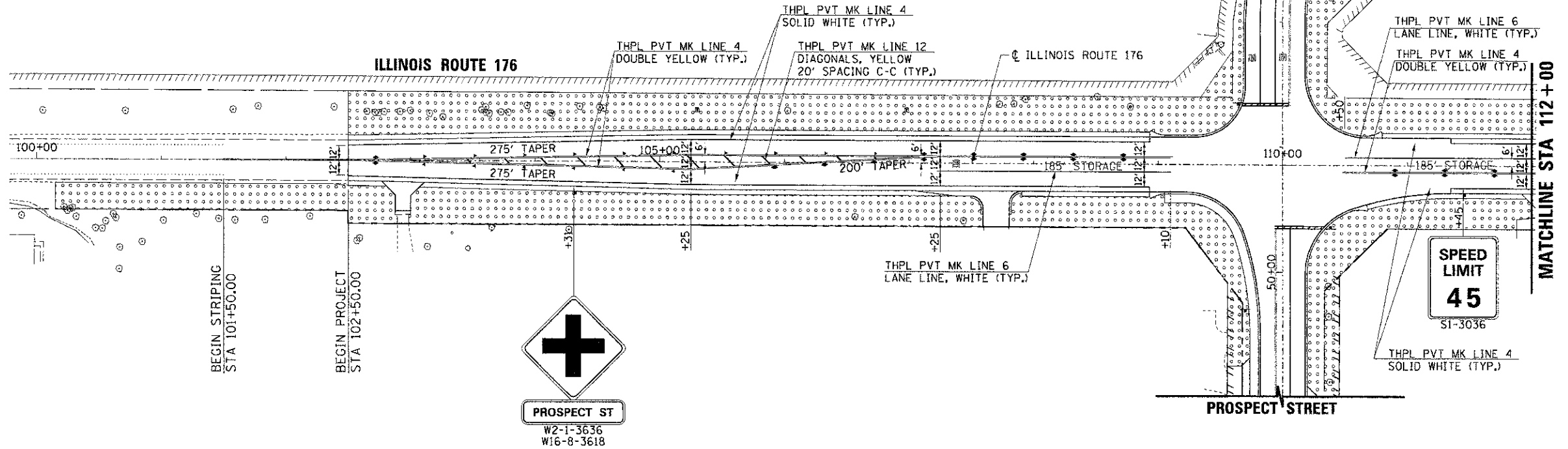


PLAN	SURVEYED	BY	DATE
NOTE BOOK	PLOTTED & CHECKED		
NO.	FILE NAME		
	DATE		

PROF. I.L.C.	SURVEYED	BY	DATE
NOTE BOOK	PLOTTED & CHECKED		
NO.	FILE NAME		
	DATE		

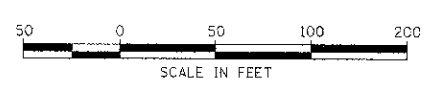
COMPANY NAME: HRGreen
 PROJECT CONTACT: HRGreen.com
 CLIENT: HRGreen.com
 DATE PLOTTED: 2/13/2013 9:42:31 AM
 FILE NAME: E:\B_Land\1176.dgn
 PLOT DRIVER: pdf_vr.plt
 PEN TABLE: standard-trans.tbl



LEGEND

	EXISTING RIGHT-OF-WAY
	PROPOSED RIGHT-OF-WAY
	PROPOSED TEMPORARY EASEMENT
	PROPOSED PERMANENT EASEMENT
	PROPOSED SODDING, SALT TOLERANT
	PROPOSED TREE

NOTES:
 1. SEE DISTRICT ONE TYPICAL PAVEMENT MARKINGS DETAIL FOR ADDITIONAL INFORMATION.
 2. THE CONTRACTOR SHALL MATCH THE EXISTING PAVEMENT MARKINGS AT PROJECT LIMITS AS NECESSARY.



USER NAME = soernoi	DESIGNED DCJ	REVISED -	STATE OF ILLINOIS DEPARTMENT OF TRANSPORTATION	PAVEMENT MARKING, SIGNING, AND RESTORATION PLAN ILLINOIS ROUTE 176	F.A.U. RTE. 4087	SECTION 98-0024-00-WR	COUNTY MCHENRY	TOTAL SHEETS 115	SHEET NO. 58	
PLOT SCALE = 1" = 50'	DRAWN SMP	REVISED -			SCALE: 1" = 50'	SHEET NO. 3 OF 3 SHEETS	STA. 102+50.00 TO STA. 117+75.00	CONTRACT NO. 63532		
PLOT DATE = 2/13/2013	CHECKED - TEH	REVISED -			FED. ROAD DIST. NO. ILLINOIS FED. AID PROJECT					