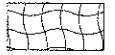



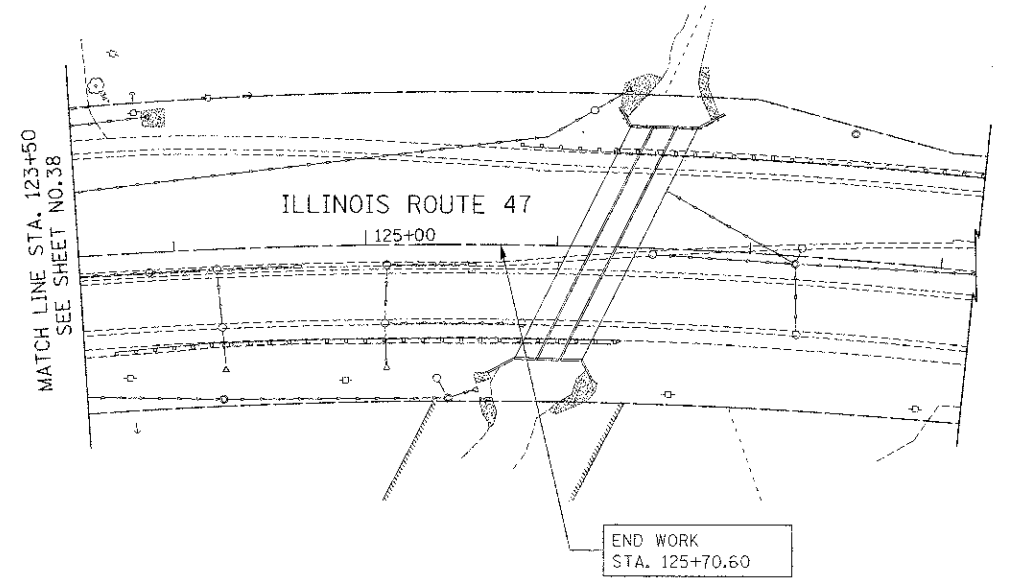


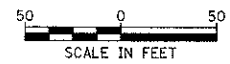
LEGEND

-  EROSION CONTROL BLANKET AND TEMPORARY EROSION CONTROL SEEDING
-  INLET FILTER AND PERIMETER EROSION BARRIER PLACED AROUND OPEN GRATE STRUCTURE IN ACCORDANCE WITH 280001-05
-  INLET FILTERS
-  TEMPORARY DITCH CHECKS



NOTES:

1. ALL TEMPORARY DITCH CHECKS ARE 1 FOOT IN HEIGHT UNLESS OTHERWISE NOTED.



FILE NAME = ...2479.ERD_03.dgn	USER NAME = oas	DESIGNED - BAS	REVISED -	<b>STATE OF ILLINOIS DEPARTMENT OF TRANSPORTATION</b>	<b>EROSION AND SEDIMENT CONTROL PLAN</b>	F.A.U. RTE. 4068	SECTION 07-0031-00-PV	COUNTY MCHEMRY	TOTAL SHEETS 167	SHEET NO. 39		
	PLOT SCALE = 50.0000' / 1"	DRAWN - BAS	REVISED -			SCALE: 1" = 50'	SHEET NO. 3 OF 3 SHEETS	STA. 110+98 STA. 125+71	CONTRACT NO. 63743			
	PLOT DATE = 10/18/2012	CHECKED - GAB	REVISED -			FED. ROAD DIST. NO. 1 ILLINOIS FED. AID PROJECT XXX-----						
		DATE - 10/22/12	REVISED -									