

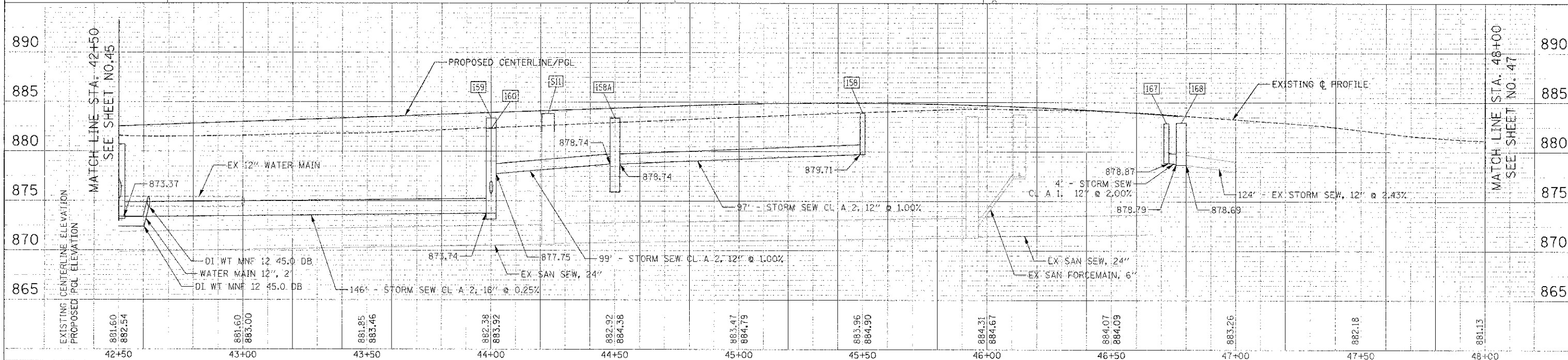
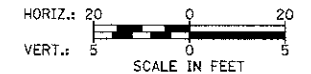
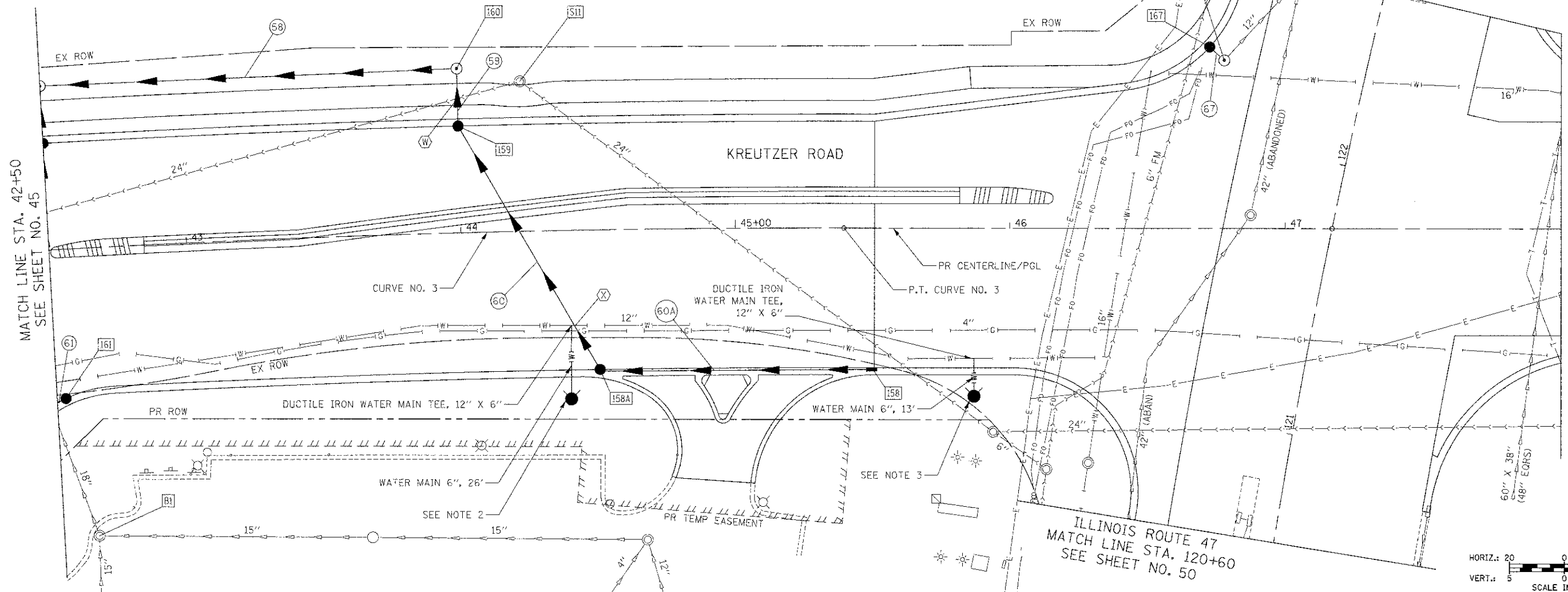
NOTES:

- SEE SHEET NUMBER 51 FOR DRAINAGE CALLOFFS
- FIRE HYDRANT AND VALVE TO BE MOVED, STA. 44+39, 30.4' RT TO STA. 44+39, 61.5' RT
- FIRE HYDRANT AND VALVE TO BE MOVED, STA. 45+77, 44.0' RT TO STA. 45+87, 61.5' RT

- Ⓜ BOTTOM STORM = 875.66
TOP SAN. = 872.51
- Ⓧ BOTTOM STORM = 878.41
TOP WATER = 876.10

PLAN	SURVEYED	DATE
NOTE BOOK	ALIGNED	BY
NO.	CHECKED	
	BY	
	FILE NAME	

PROFILE	SURVEYED	DATE
NOTE BOOK	UPDATES	BY
NO.	CHECKED	
	BY	
	FILE NAME	



FILE NAME = ...2473.08L.07.dgn

USER NAME = bas
 DESIGNED - BAS
 DRAWN - BAS
 CHECKED - GAB
 DATE - 10/22/12

REVISED -
 REVISED -
 REVISED -
 REVISED -

STATE OF ILLINOIS
 DEPARTMENT OF TRANSPORTATION

DRAINAGE AND UTILITY PLAN

SCALE: 1" = 20'
 SHEET NO. 7 OF 12 SHEETS
 STA. 42+50 TO STA. 48+00

F.A.U. RTE.	SECTION	COUNTY	TOTAL SHEETS	SHEET NO.
4068	07-0031-00-PV	McHENRY	167	46
CONTRACT NO. 63743			FED. ROAD DIST. No. 1 ILLINOIS	