

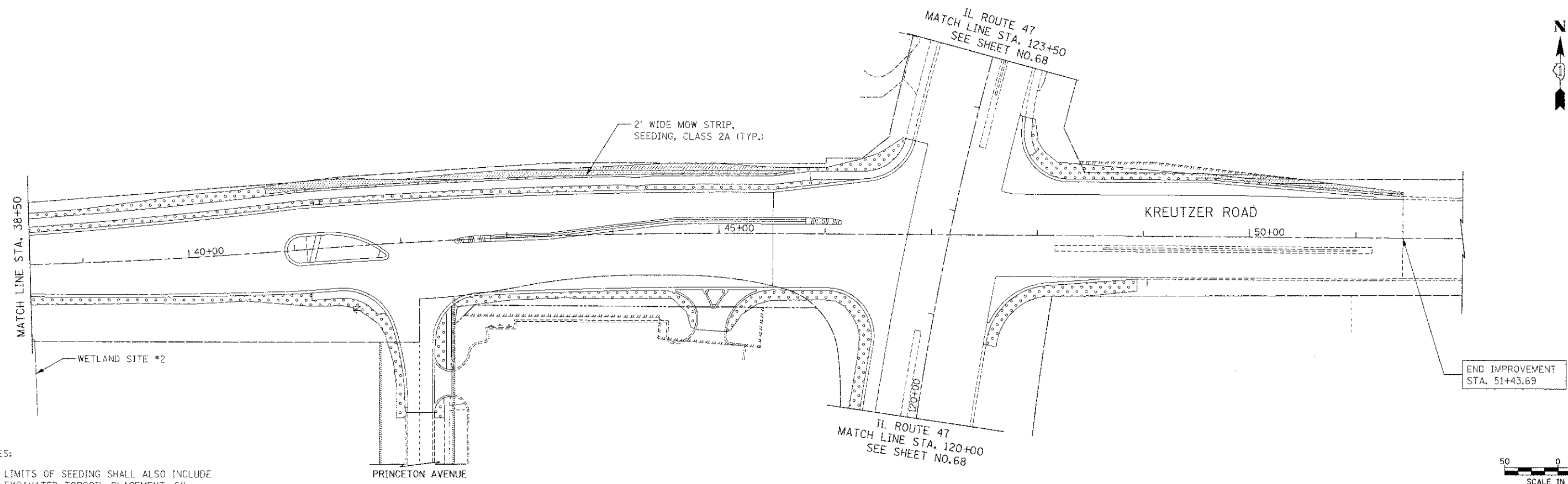
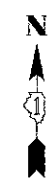
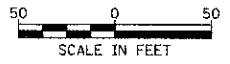


LEGEND

-  SEEDING, CLASS 2A
-  BUFFER MIX SEEDING, CLASS 4 (MODIFIED) AND SEEDING, CLASS 5 (MODIFIED)



- NOTES:
- LIMITS OF SEEDING SHALL ALSO INCLUDE EXCAVATED TOPSOIL PLACEMENT, 6".



FILE NAME = ...14-Landscaping\2473.LSC.#2.dgn	USER NAME = bas	DESIGNED - BAS	REVISED -	STATE OF ILLINOIS DEPARTMENT OF TRANSPORTATION	LANDSCAPING PLAN	F.A.U. / RTE. /	SECTION	COUNTY	TOTAL SHEET SHEETS / NO.
	PLOT SCALE = 50.0000' / 1" = 50'	DRAWN - BAS	REVISED -			4068	07-0031-00-PV	MCHENRY	167 / 67
	PLOT DATE = 12/18/2012	CHECKED - GAB	REVISED -			CONTRACT NO. 63743			
		DATE - 10/22/12	REVISED -			FED. ROAD DIST. NO. 1 ILLINOIS FED. AID PROJECT XXX			
				SCALE: 1" = 50' SHEET NO. 2 OF 3 SHEETS STA. 26+00 TO STA. 51+44					