

FOR INDEX OF SHEETS, SEE SHEET NO. 2

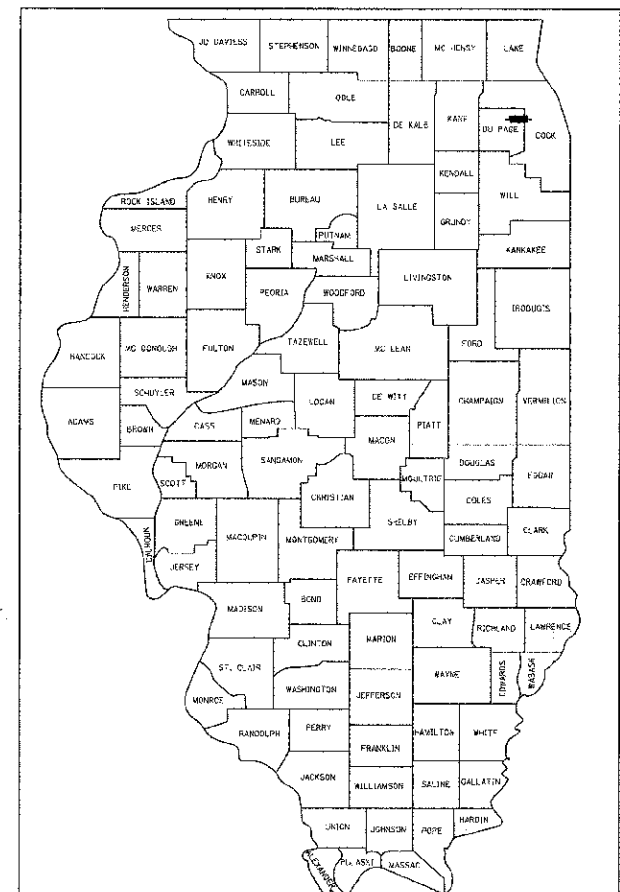
FOR INDEX OF HIGHWAY STANDARDS, SEE SHEET NO. 2

PROJECT LOCATED IN THE VILLAGE OF BENSENVILLE

STATE OF ILLINOIS
 DEPARTMENT OF TRANSPORTATION
 DIVISION OF HIGHWAYS
**PLANS FOR PROPOSED
 FEDERAL AID HIGHWAY**
FAU 3533 (GREEN STREET)
CENTER STREET TO EAST OF COUNTY LINE ROAD (FAU 2685)
RESURFACING

PROJECT NO.: M-9003 (677)
SECTION NO.: 10-00087-00-RS
VILLAGE OF BENSENVILLE
DUPAGE COUNTY AND COOK COUNTY
C-91-710-10

F.A.U. RTE.	SECTION	COUNTY	TOTAL SHEETS	SHEET NO.
3533	10-00087-00-RS	DUPAGE	37	1
STA.	TO STA.			
FED. ROAD DIST. NO 1	ILLINOIS	FED AID PROJECT		
CONTRACT NO. 63759				



LOCATION OF SECTION INDICATED THUS: [Symbol]

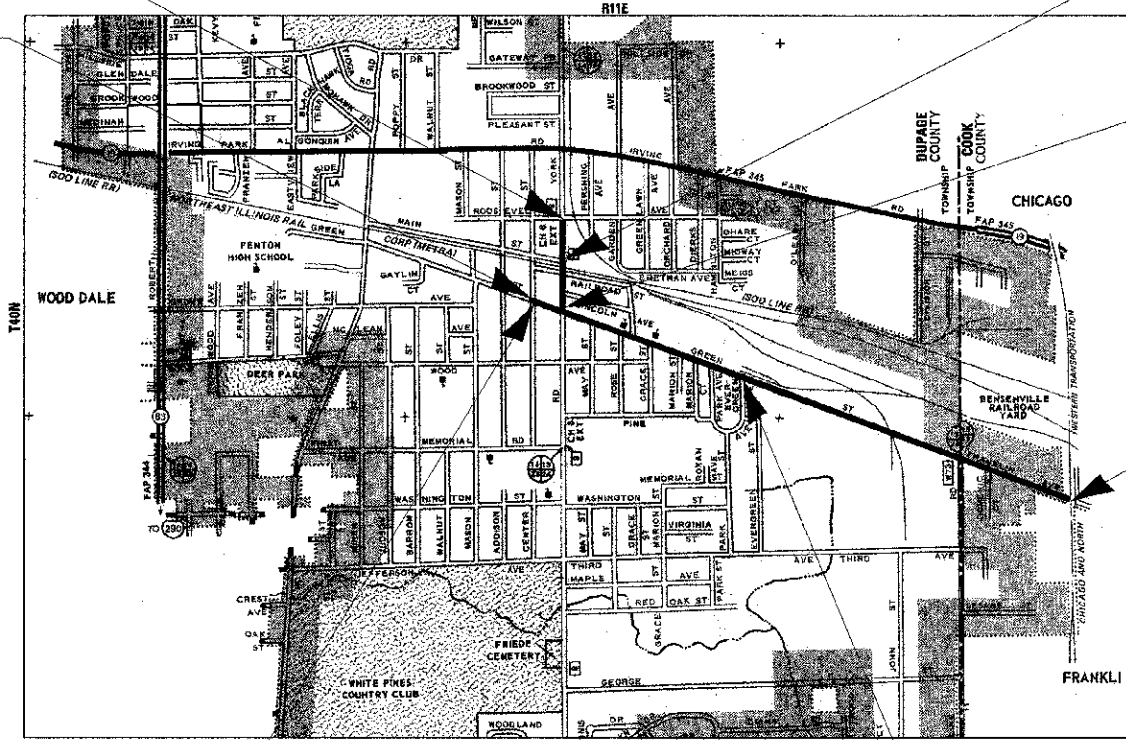
END WATER MAIN IMPROVEMENTS YORK ROAD STA 41+00

BEGIN RESURFACING GREEN STREET STA 5+05

METRA RAILROAD CROSSING YORK ROAD STA 35+89

BEGIN WATER MAIN IMPROVEMENTS YORK ROAD STA 30+00

END RESURFACING GREEN STREET STA 80+75



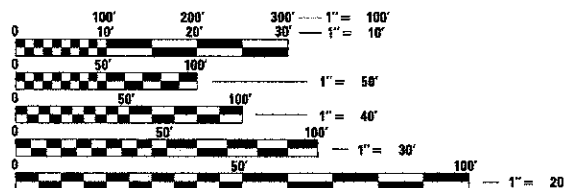
BEGIN WATER MAIN IMPROVEMENTS GREEN STREET STA 5+60

END WATER MAIN IMPROVEMENTS GREEN STREET STA 35+19

ADDITION TOWNSHIP/LEYDEN TOWNSHIP
GROSS LENGTH OF RESURFACING = 7,570 LF OR 1.434 MILES
NET LENGTH OF RESURFACING = 7,570 LF OR 1.434 MILES

COPYRIGHT 2012, BY BAXTER & WOODMAN, INC.
STATE OF ILLINOIS - PROFESSIONAL DESIGN FIRM
LICENSE NO. - 184-001121 - EXPIRES 4/30/2013

TRAFFIC DATA
GREEN STREET
POSTED & DESIGN SPEED LIMIT = 35 MPH
ADT = 12,800
FUNCTIONAL CLASSIFICATION = COLLECTOR (URBAN)



FULL SIZE PLANS HAVE BEEN PREPARED USING STANDARD ENGINEERING SCALES. REDUCED SIZED PLANS WILL NOT CONFORM TO STANDARD SCALES. IN MAKING MEASUREMENTS ON REDUCED PLANS, THE ABOVE SCALES MAY BE USED.

JULIE, I.E. DESIGN STAGE REQUEST
DIG. No. A1912674/A1912681 (RESURFACING) AND A0870920/A0870933/X3110504 (WATER MAIN)

Call Before You Dig
JULIE
 ILLINOIS ONE-CALL SYSTEM
 CONTACT JULIE AT 811 OR 800-892-0123 WITH THE FOLLOWING:
 COUNTY = DUPAGE AND COOK
 CITY-TWNSHP. = BENSENVILLE-ADDITION-LEYDEN
 SEC. & 1/4 SEC. NO. = SE 1/4 & SW 1/4 SEC 13; SE 1/4 SEC. 14; NE 1/4 SEC. 24; NW 1/4 SEC. 19
 48 HOURS (2 working days) BEFORE YOU DIG



Burlington, Wisconsin 262.763.7834 Chicago, Illinois 312.578.0050 Crystal Lake, Illinois 815.459.1260 DeKalb, Illinois 815.787.3111 Graylake, Illinois 847.223.5088 Itasca, Illinois 630.773.1870 Madison, Wisconsin 608.347.1542 Mokena, Illinois 708.478.2090 Plainfield, Illinois 815.609.7425

CONTRACT NO. 63759

STEVEN I. MAYER
 62-059509
 LICENSED PROFESSIONAL ENGINEER
 OF THE STATE OF ILLINOIS
 PROJECT MANAGER
 LICENSE EXPIRES 11-30-2013

STATE OF ILLINOIS
 DEPARTMENT OF TRANSPORTATION
 DIVISION OF HIGHWAYS

APPROVED *Joseph M. Caracci*
 12/13/2012
 VILLAGE OF BENSENVILLE

PASSED *December 31, 2012*
 DISTRICT 1 ENGINEER OF LOCAL ROADS AND STREETS

RELEASING FOR BID BASED ON LIMITED REVIEW *January 2, 2013*
 DEPUTY DIRECTOR OF HIGHWAYS, REGION 1 ENGINEER

PRINTED BY THE AUTHORITY OF THE STATE OF ILLINOIS

B&W PROJECT NO.: 120058 DATE: 12-12-12

COPYRIGHT © 2012 BY BAXTER & WOODMAN, INC.
 STATE OF ILLINOIS - PROFESSIONAL DESIGN FIRM
 LICENSE NO. - 184-001121 - EXPIRES 4/30/2013
 PROGRAM AND OFFICE ENGINEER: CHARLES F. RIDDLE, P.E. 847-705-4406 SCHALMERSBURG, IL