GRAPHIC SCALE

(IN FEET)
H. 1"= 10 ft. V. 1"= 5 ft.

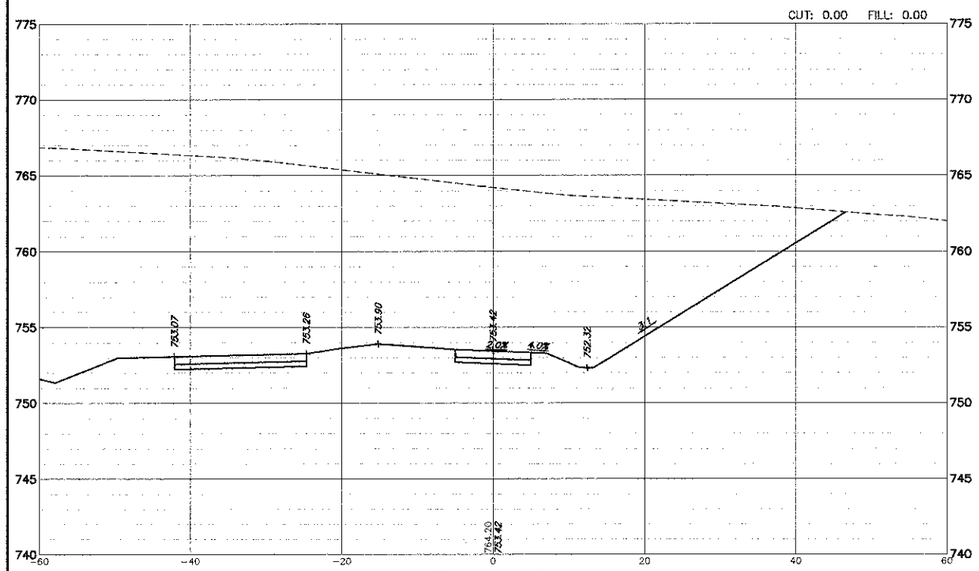

STA: 150+50

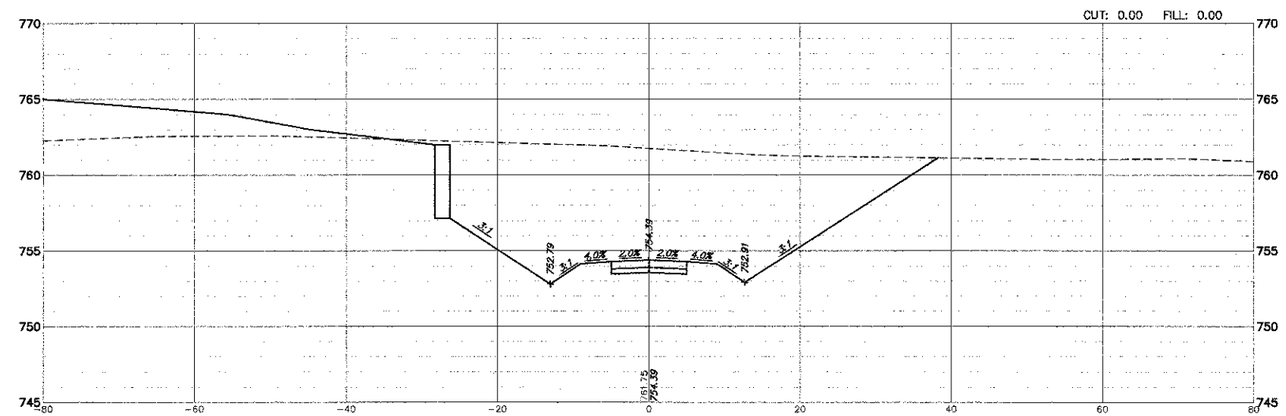

STA: 151+17.57

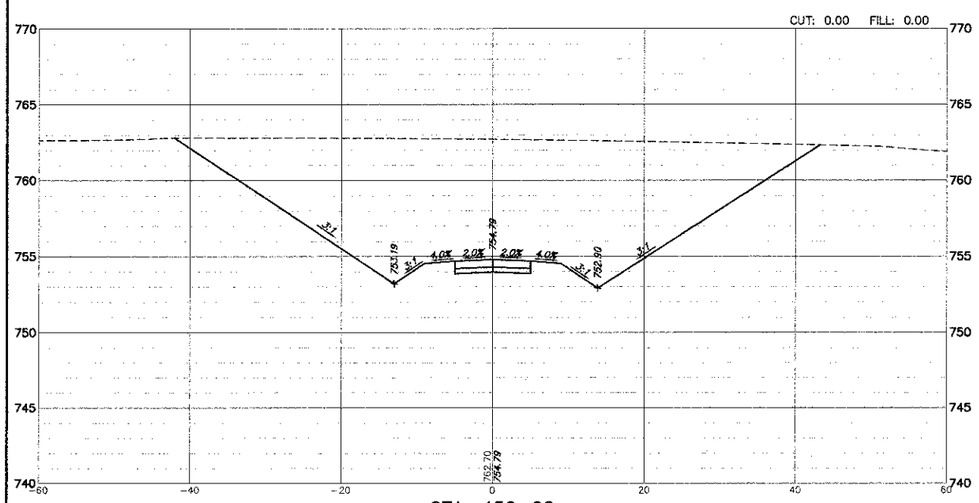

STA: 150+00

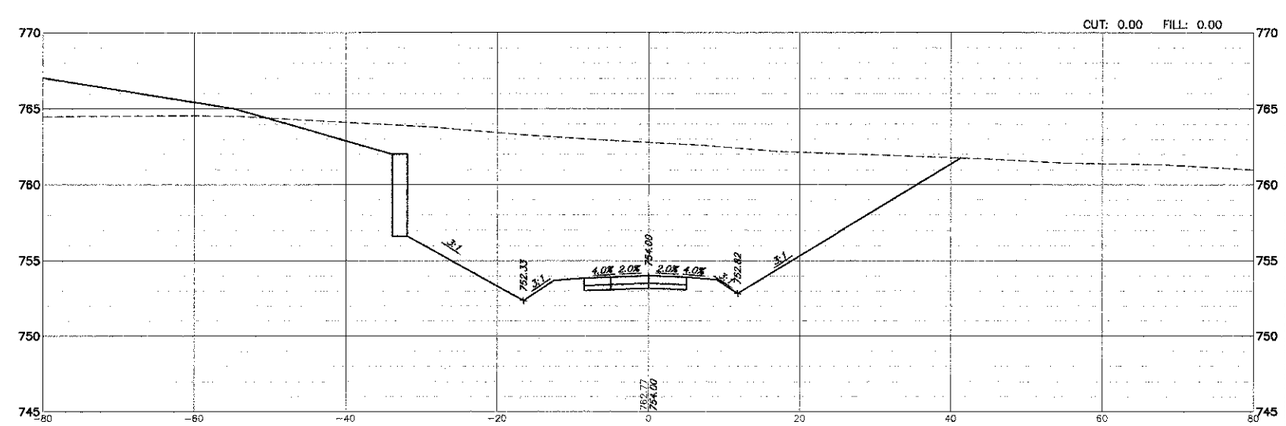

STA: 151+00

FILE NAME = 4536.705-PR5.dwg	USER NAME = DAN STRAHAN	DESIGNED - DJS	REVISED - 9-7-12	STATE OF ILLINOIS DEPARTMENT OF TRANSPORTATION	BIKE PATH - CROSS SECTIONS GRASS LAKE ROAD BIKE PATH UNDERPASS	F.A.U. RTE.	SECTION	COUNTY	TOTAL SHEETS	SHEET NO.
		DRAWN - PJS	REVISED - 10-19-12			0174	09-P0075-15-BT	LAKE	74	72
	PLOT SCALE = 1:1	CHECKED - TPG	REVISED - 12-17-12					CONTRACT #: 63778		
	PLOT DATE = 5/30/2012	DATE - 5-29-12	REVISED -		SCALE 1"=10' SHEET NO. 9 OF 9 SHEETS STA. 150+00 TO STA. 150+50			ILLINOIS FED. AID PROJECT		