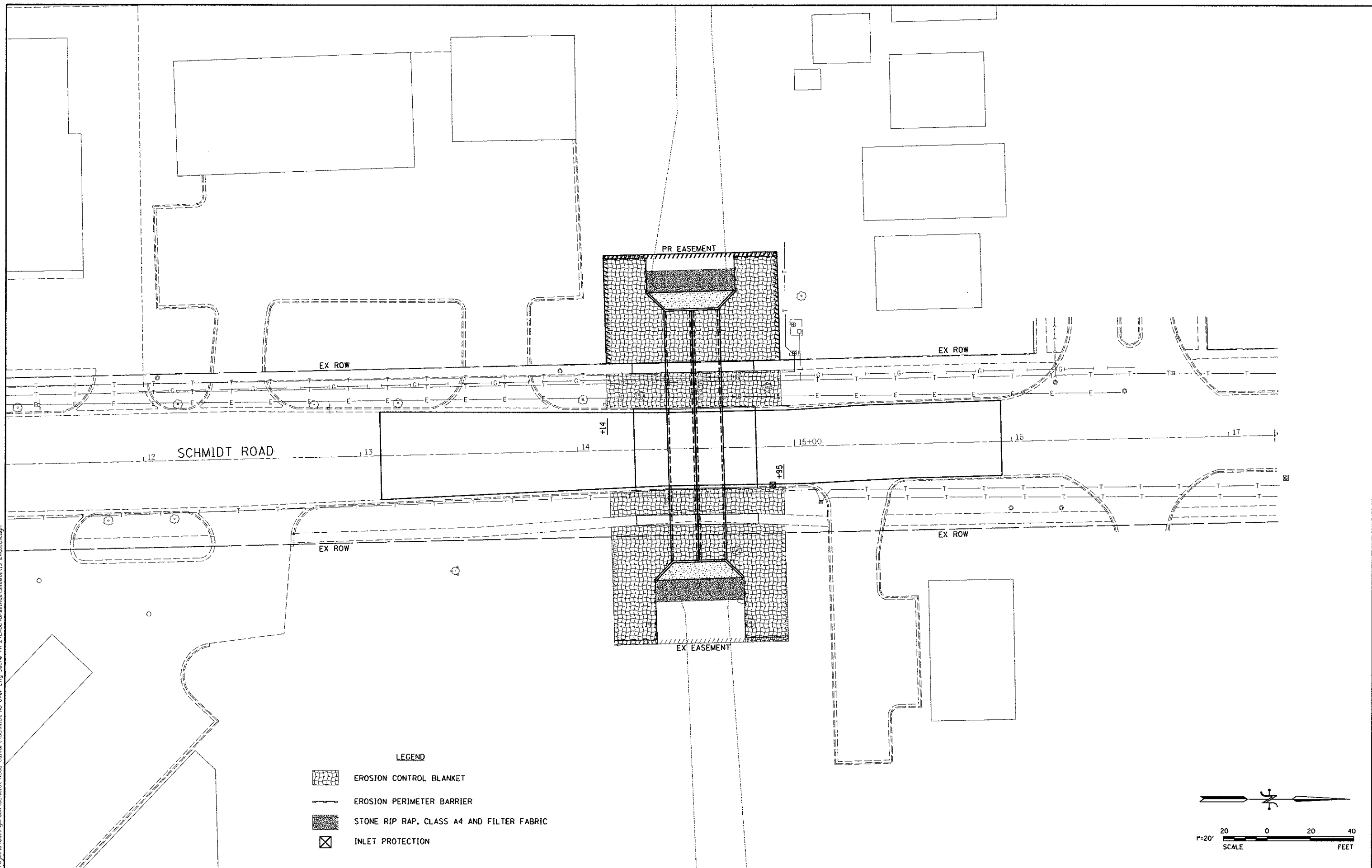




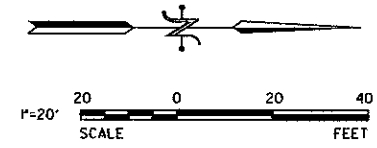


PRINTED DATE: 2/1/2013
 FILE NAME: K:\Projects\Bellevue\Brook\Schmidt_Road_Culvert\Schmidt_Rd_Over_Lily_Coche_Ph_2\4000\Drawings\Sheets\13 EROSION.dgn



- LEGEND**
-  EROSION CONTROL BLANKET
 -  EROSION PERIMETER BARRIER
 -  STONE RIP RAP, CLASS A4 AND FILTER FABRIC
 -  INLET PROTECTION



USER NAME = #USER#	DESIGNED - JC	REVISED -
PLOT SCALE = 20,0000 "/ IN.	DRAWN - DN	REVISED -
PLOT DATE = 2/1/2013	CHECKED - MR	REVISED -
	DATE - 2/1/2013	REVISED -

STATE OF ILLINOIS
 DEPARTMENT OF TRANSPORTATION

EROSION CONTROL PLAN

F.A.U. RTE 2571	SECTION 09-00053-00-BR	COUNTY WILL	TOTAL SHEETS 25	SHEET NO. 13
CONTRACT NO.: 63797				
ILLINOIS FEDERAL AID PROJECT				