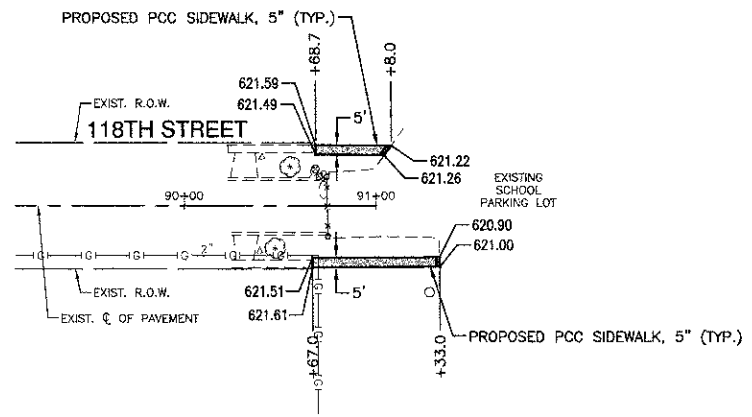
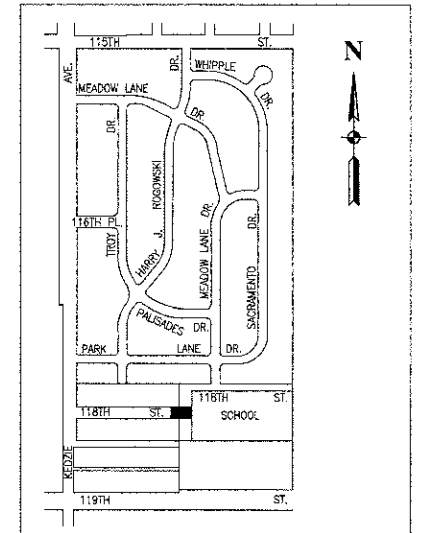


EXISTING CONDITIONS



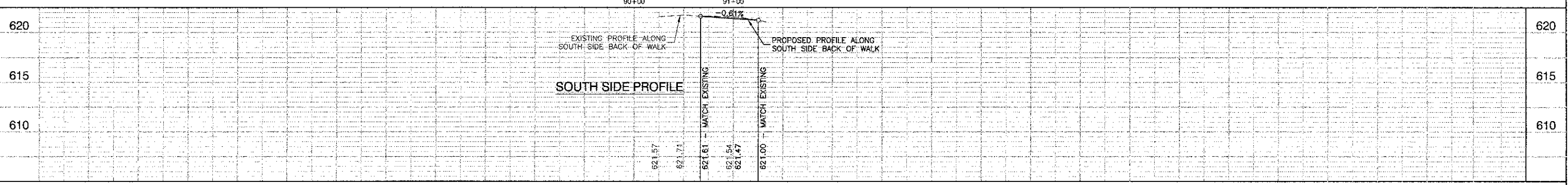
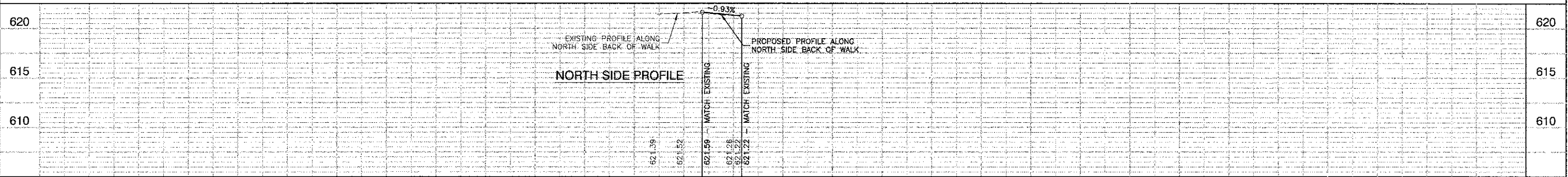
PROPOSED IMPROVEMENT



LOCATION MAP
NOT TO SCALE

LEGEND

- CURB & GUTTER REMOVAL & REPLACEMENT
- SIDEWALK REMOVAL
- DRIVEWAY PAVEMENT REMOVAL
- PORTLAND CEMENT CONCRETE SIDEWALK, 5" (6" THROUGH DRIVEWAYS) AGGREGATE BASE COURSE, TYPE B, 3"
- DETECTABLE WARNINGS
- ① THERMOPLASTIC PAVEMENT MARKING - LINE 12"
- ② THERMOPLASTIC PAVEMENT MARKING - LINE 24"
- (B) STABILIZED DRIVEWAY PAVEMENT
- (C) PCC DRIVEWAY PAVEMENT, 6"



FILE NAME = 12250_01-PLP9-01 1D07 P05

USER NAME =	DESIGNED — TAG	REVISED —
	CHECKED — PKB	REVISED —
PLOT SCALE = 1"=50'	DRAWN — KWM	REVISED —
PLOT DATE = 02-01-13	CHECKED — AG	REVISED —

STATE OF ILLINOIS
DEPARTMENT OF TRANSPORTATION

SCALE: 1"=50'		SHEET NO. 07 OF 08 SHEETS	STA. 90+00 TO STA. 91+33
---------------	--	---------------------------	--------------------------

SIDEWALK REPLACEMENT
118TH STREET - PLAN & PROFILE
VILLAGE OF MERRIONETTE PARK

F.A.U. RTE.	SECTION	COUNTY	TOTAL SHEETS	SHEET NO.
	12-00030-00-SW	COOK	08	07
FED. ROAD DIST. NO.		ILLINOIS	FED. AID PROJECT SRTS-4008(181)	
CONTRACT NO. 63799				