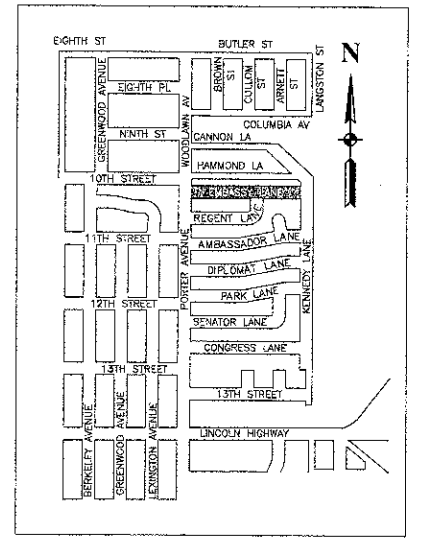
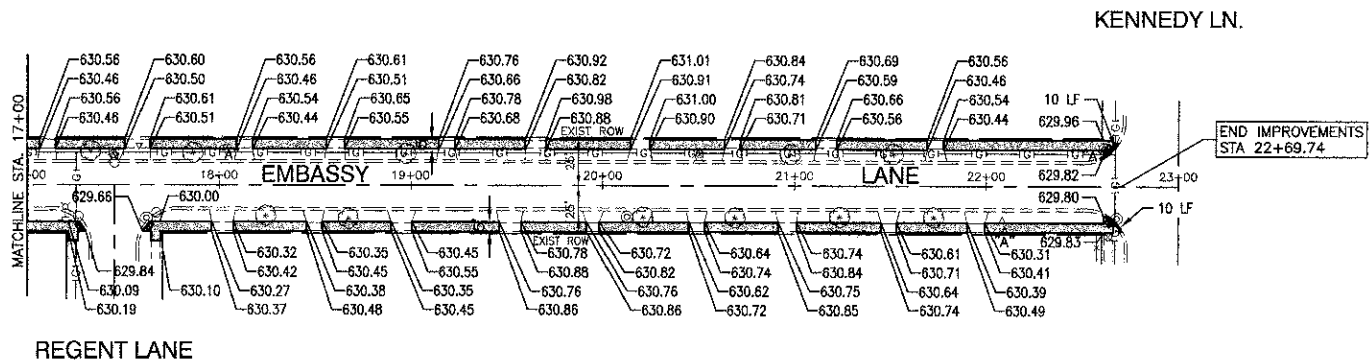


EXISTING CONDITIONS

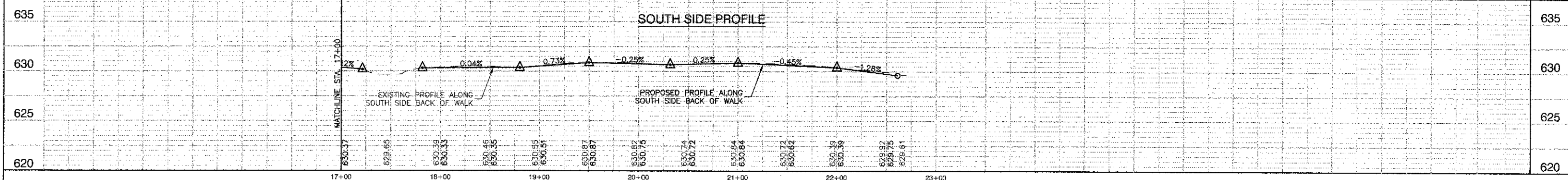
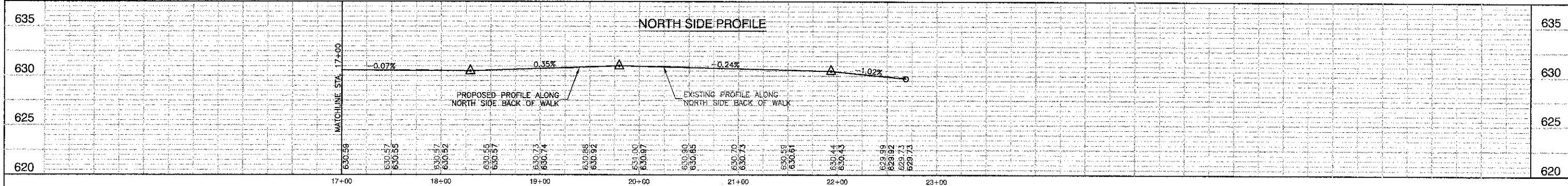


LOCATION MAP NOT TO SCALE



PROPOSED IMPROVEMENT

- LEGEND**
- CURB REMOVAL & REPLACEMENT
 - SIDEWALK REMOVAL
 - DRIVEWAY PAVEMENT REMOVAL
 - PORTLAND CEMENT CONCRETE SIDEWALK, 5" AGGREGATE BASE COURSE, TYPE B, 3"
 - DETECTABLE WARNINGS
 - HOT-MIX ASPHALT DRIVEWAY PAVEMENT, 4"
 - STABILIZED DRIVEWAY PAVEMENT
 - DOMESTIC WATER SERVICE BOXES TO BE ADJUSTED
 - MANHOLES TO BE ADJUSTED



FILE NAME = 1284-PLPR-02 1001 P02	USER NAME =	DESIGNED -- JPH/TAG	REVISED --	STATE OF ILLINOIS DEPARTMENT OF TRANSPORTATION	SIDEWALK CONSTRUCTION VILLAGE OF FORD HEIGHTS EMBASSY LANE SIDEWALK PLAN AND PROFILE	F.A.U. RTE.	SECTION	COUNTY	TOTAL SHEETS	SHEET NO.	
	PLOT SCALE = 1"=50'	CHECKED -- PKB	REVISED --			N/A	07-00010-01-SW	COOK	8	5	
	PLOT DATE = 02-01-13	DRAWN -- LTL/RG	REVISED --			CONTRACT NO. 63802					
		CHECKED -- AG	REVISED --			SCALE: H 1"=50' V 1"=5' SHEET NO. 6 OF 8 SHEETS STA. 17+00 TO STA. 22+69.74					