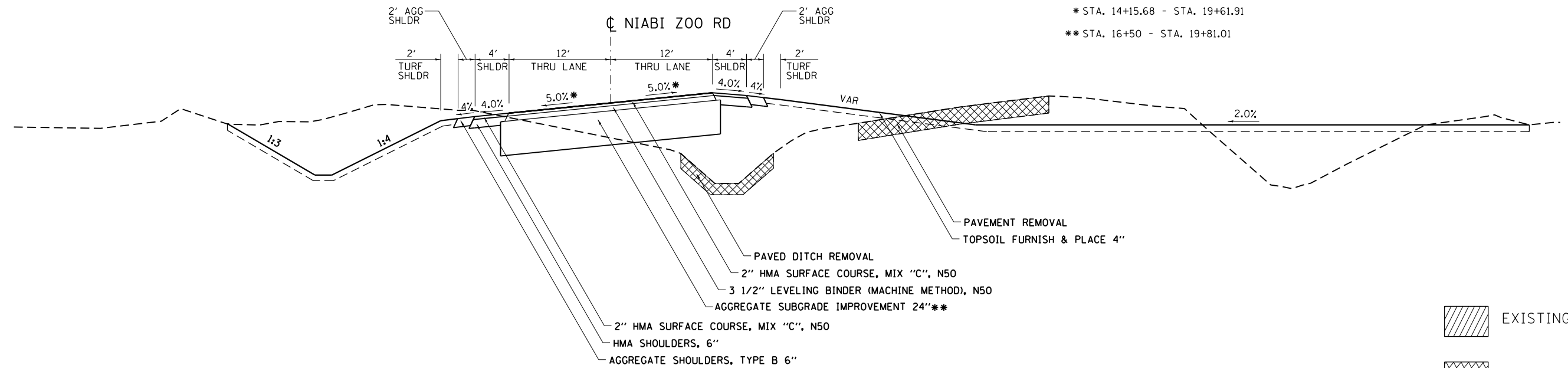


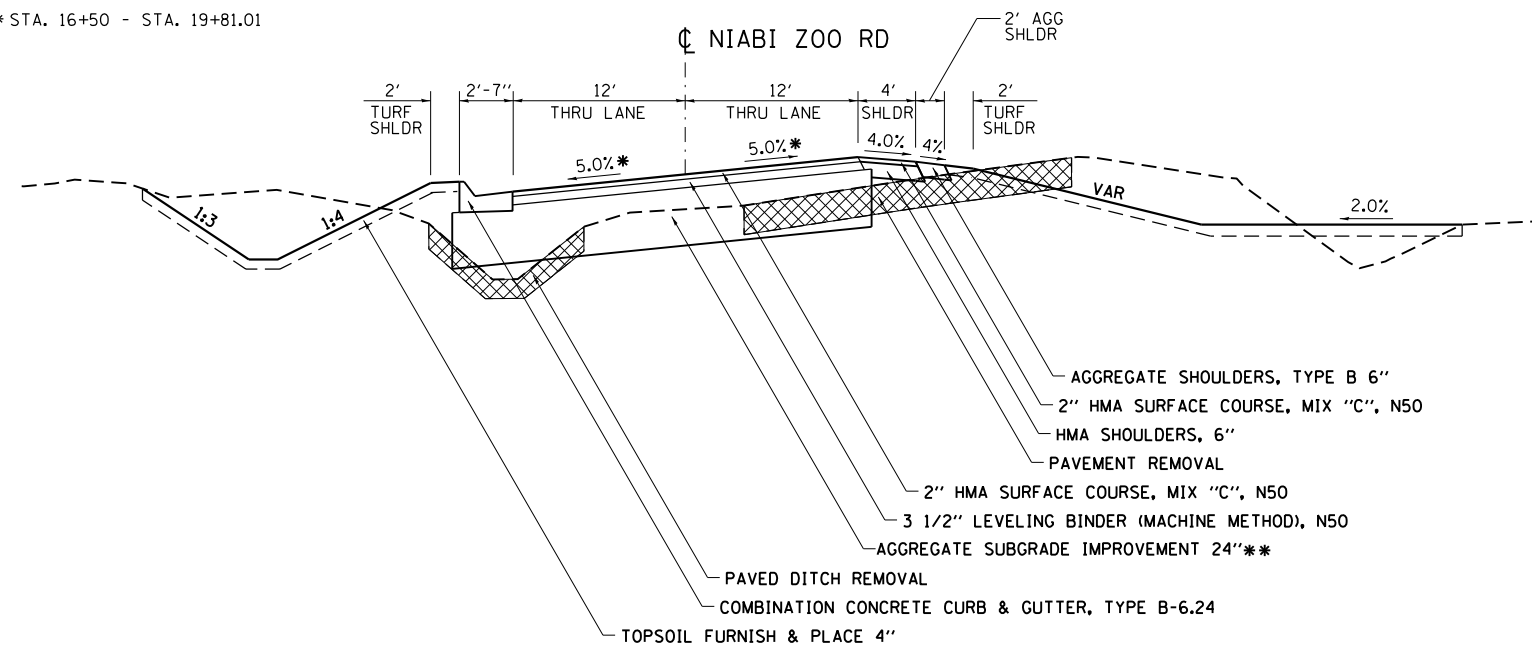
TYPICAL SECTIONS

STA. 15+75 - STA. 18+37

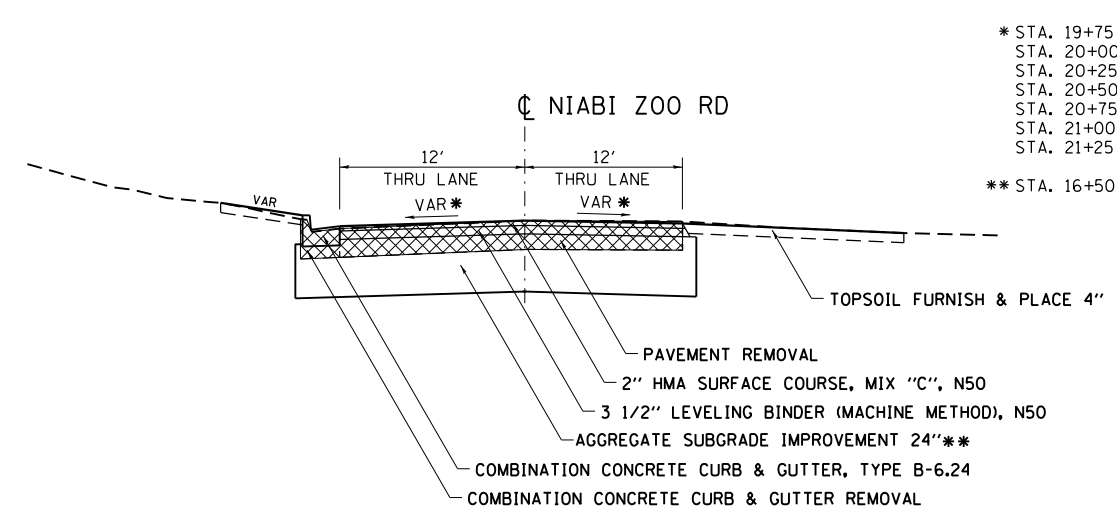


STA. 18+37 - STA. 19+75

* STA. 14+15.68 - STA. 19+61.91
** STA. 16+50 - STA. 19+81.01



STA. 19+75 - STA. 19+81.01



* STA. 19+75	-5%	+5%
STA. 20+00	-3.35%	+3.35%
STA. 20+25	-2.28%	+2.28%
STA. 20+50	-1.71%	+1.71%
STA. 20+75	-1.5%	+1.14%
STA. 21+00	-1.5%	+0.91%
STA. 21+25	MATCH EX.	MATCH EX.
** STA. 16+50 - STA. 19+81.01		

FILE NAME =	USER NAME = duncanfa	DESIGNED -	REVISED -	STATE OF ILLINOIS DEPARTMENT OF TRANSPORTATION	TYPICAL SECTIONS NIABI ZOO RD				F.A.U. RTE.	SECTION	COUNTY	TOTAL SHEETS	SHEET NO.			
Default	et:\pw\work\p\dot\duncanfa\dms36691\2015584-sht-tyo.dgn	DRAWN -	REVISED -		SCALE:	SHEET	OF	SHEETS	STA.	TO	STA.	5789	40BR	ROCK ISLAND	225	19
	PLOT SCALE = 100.0000' / in.	CHECKED -	REVISED -												CONTRACT NO.	64341
	PLOT DATE = Mon Mar 25 17:26:58 2013	DATE -	REVISED -												ILLINOIS FED. AID PROJECT	