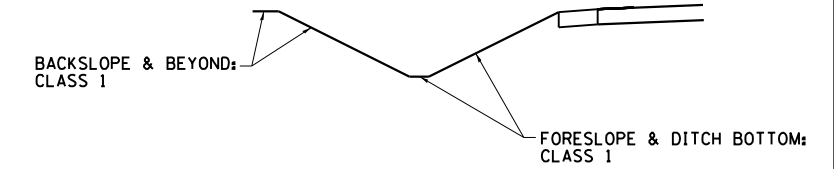


EROSION CONTROL

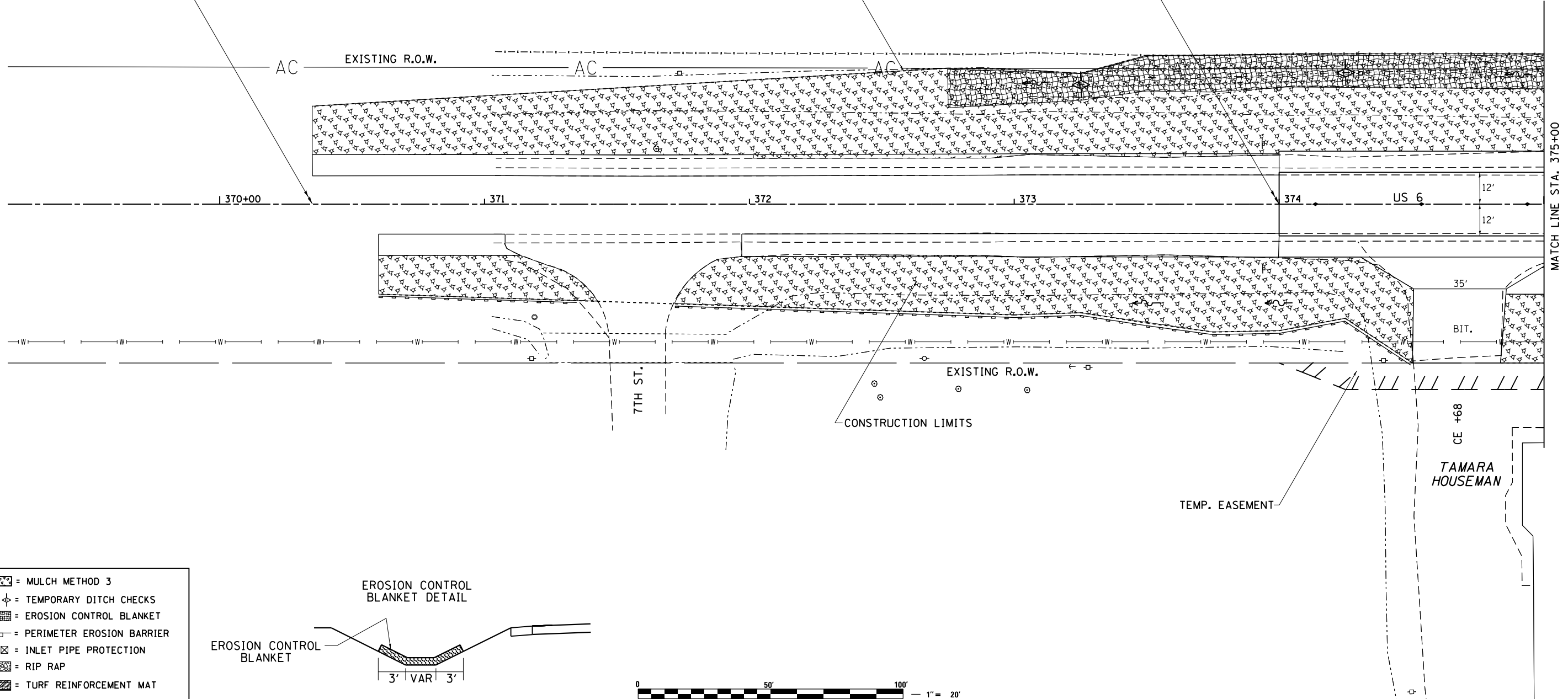
SEEDING DETAIL
(IN FRONT OF HOMES)



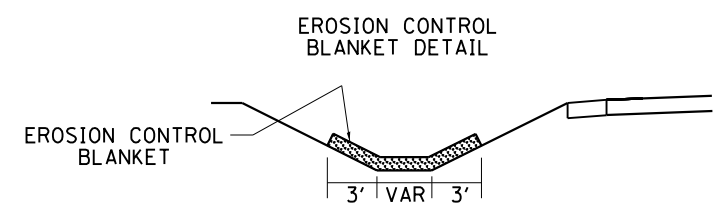
IMPROVEMENT BEGINS
STA 370+35

CONSTRUCTION LIMITS

SECTION BEGINS
STA 374+00



- = MULCH METHOD 3
- = TEMPORARY DITCH CHECKS
- = EROSION CONTROL BLANKET
- = PERIMETER EROSION BARRIER
- = INLET PIPE PROTECTION
- = RIP RAP
- = TURF REINFORCEMENT MAT



FILE NAME =	USER NAME = renkesw	DESIGNED -	REVISED -
ct:\pw\work\p\dot\renkesw\dms36691\0205584-sht-eros.dgn		DRAWN -	REVISED -
Default	PLOT SCALE = 40.0000' / in.	CHECKED -	REVISED -
	PLOT DATE = Tue Dec 18 16:27:46 2012	DATE -	REVISED -

**STATE OF ILLINOIS
DEPARTMENT OF TRANSPORTATION**

**US 6
EROSION CONTROL DETAILS**

F.A.U. RE.	SECTION	COUNTY	TOTAL SHEETS	SHEET NO.
5789	40BR	ROCK ISLAND	225	105
CONTRACT NO. 64341			ILLINOIS FED. AID PROJECT	

SCALE: SHEET OF SHEETS STA. TO STA.