

EROSION CONTROL



SEEDING DETAIL
(IN FRONT OF HOMES)

BACKSLOPE & BEYOND:
CLASS 1

FORESLOPE & DITCH BOTTOM:
CLASS 1

CHARLES C.
CARLSON

PETER & CHERYL ORTIZ

TEMP. EASEMENT

CONSTRUCTION LIMITS
IMPROVEMENT ENDS
STA 19+81.02

EXISTING R.O.W.

MATCH LINE STA. 19+00

19 NIABI ZOO ROAD

20+00

22

23

EXISTING R.O.W.

TEMP. EASEMENT

CONSTRUCTION LIMITS
TEMP. EASEMENT

DIANA L. BARKLEY








ROBERT E. DEAN

ROBY & DARCI PETTIT

EROSION CONTROL
BLANKET DETAIL

EROSION CONTROL
BLANKET

3' VAR 3'

-  = MULCH METHOD 3
-  = TEMPORARY DITCH CHECKS
-  = EROSION CONTROL BLANKET
-  = PERIMETER EROSION BARRIER
-  = INLET PIPE PROTECTION
-  = RIP RAP
-  = TURF REINFORCEMENT MAT



FILE NAME =	USER NAME = renkesw	DESIGNED -	REVISED -
c:\pwork\pwork\renkesw\dms36691\020584-sht-eros.dgn		DRAWN -	REVISED -
Default	PLOT SCALE = 40.0000' / in.	CHECKED -	REVISED -
	PLOT DATE = Tue Dec 18 16:34:12 2012	DATE -	REVISED -

STATE OF ILLINOIS
DEPARTMENT OF TRANSPORTATION

NIABI ZOO RD.
EROSION CONTROL DETAILS

SCALE: SHEET OF SHEETS STA. TO STA.

F.A.U. RTE.	SECTION	COUNTY	TOTAL SHEETS	SHEET NO.
5789	40BR	ROCK ISLAND	225	112
CONTRACT NO. 64341			ILLINOIS FED. AID PROJECT	