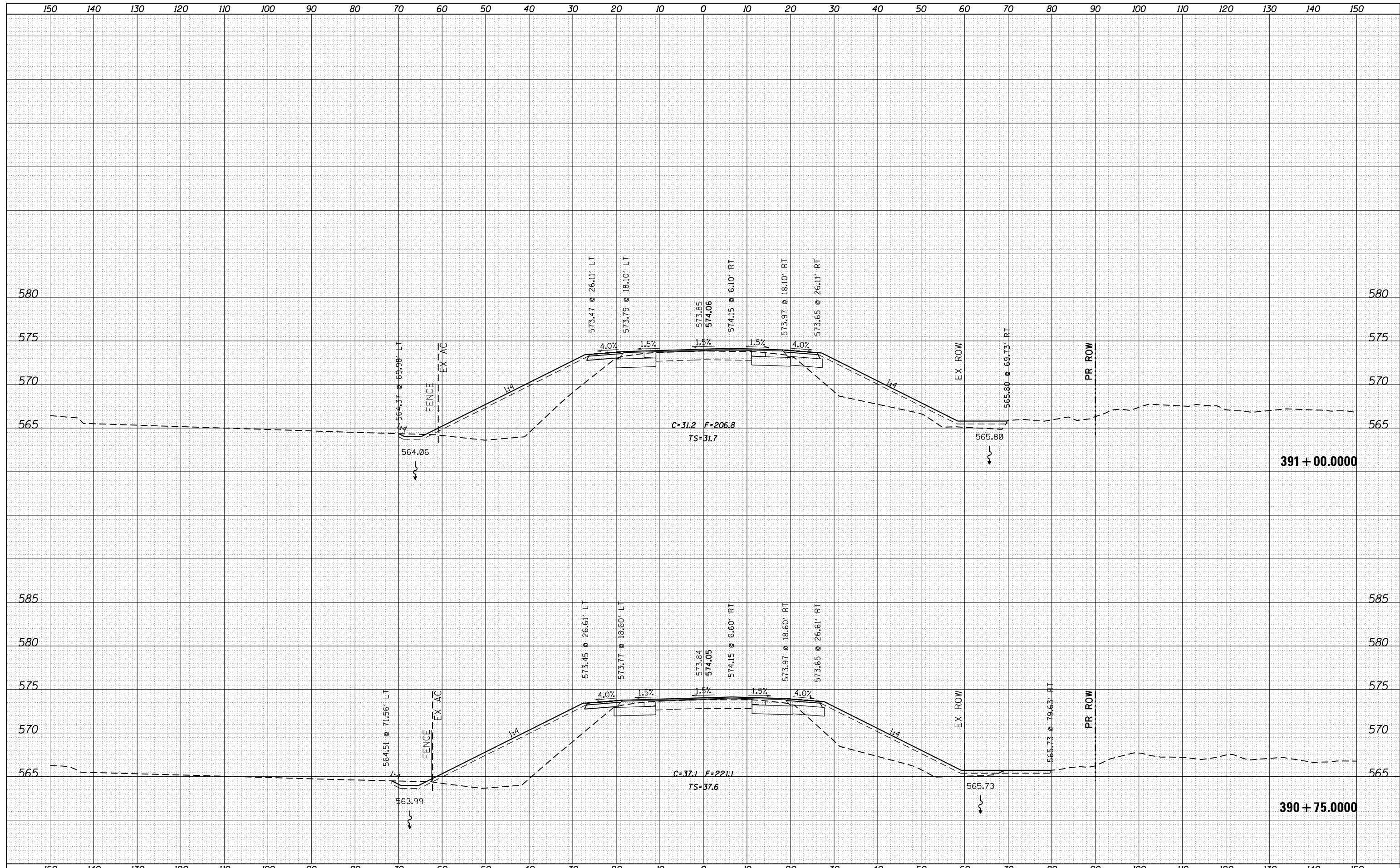
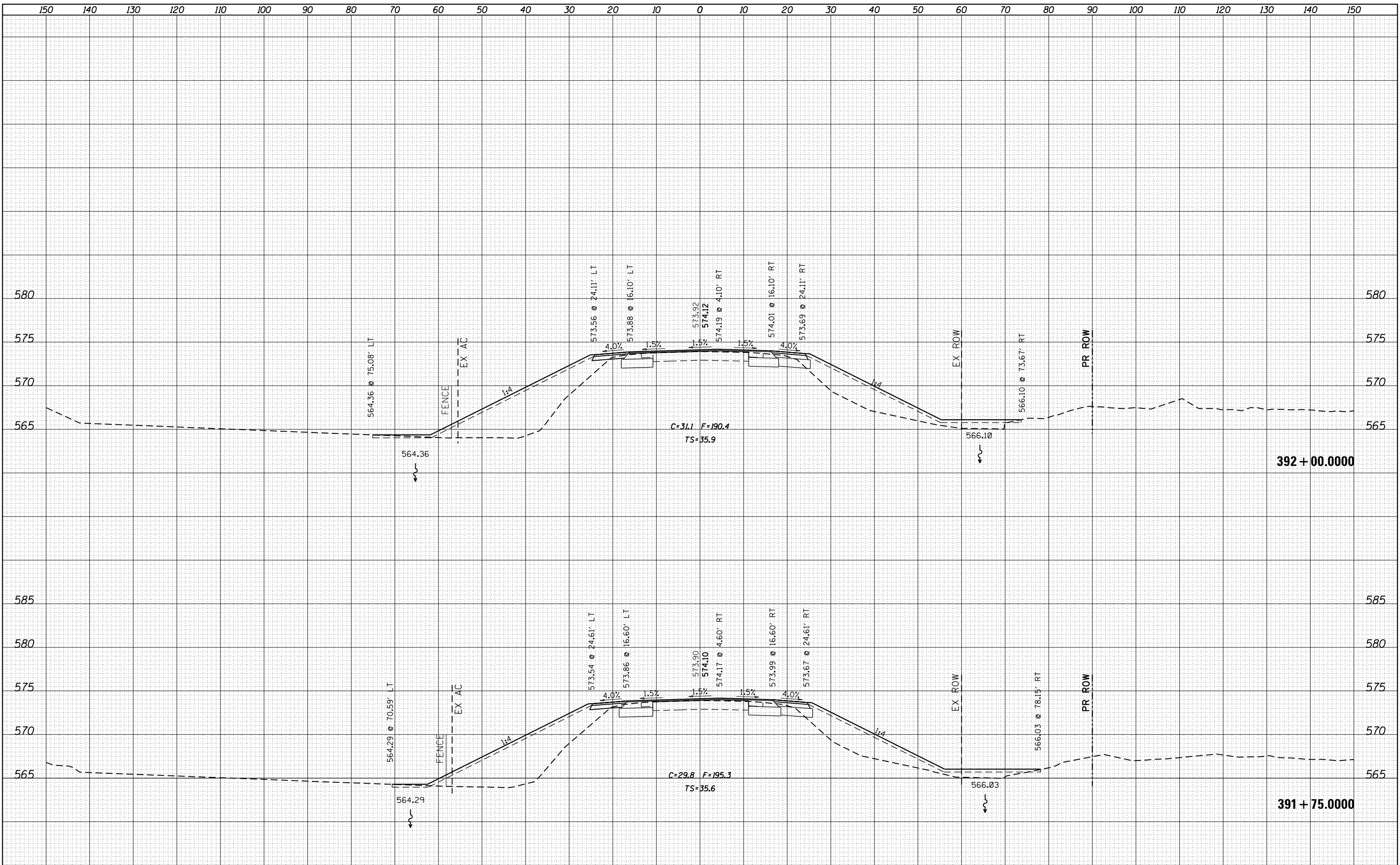


| | |
|--------------|----------|
| DATE | |
| BY | |
| FINAL SURVEY | SURVEYED |
| NOTE BOOK | PLOTTED |
| NO. | TEMPLATE |
| | AREAS |
| | CHECKED |

| | |
|-----------------|----------|
| DATE | |
| BY | |
| ORIGINAL SURVEY | SURVEYED |
| NOTE BOOK | PLOTTED |
| NO. | TEMPLATE |
| | AREAS |
| | CHECKED |



| | | | | | | | | | | | | |
|---|---------------------|------------|-----------|---|------------------------------|-------|-------------|-------------|--------------------------------------|---------------------------|--------------|-----------|
| FILE NAME = | USER NAME = renkesw | DESIGNED - | REVISED - | STATE OF ILLINOIS DEPARTMENT OF TRANSPORTATION | U.S. 6 CROSS SECTIONS | | | F.A.U. RTE. | SECTION | COUNTY | TOTAL SHEETS | SHEET NO. |
| es:\pw\work\pwidot\renkesw\dms36693\0205584-xpc.mxd | | DRAWN - | REVISED - | | 5789 | 40BR | ROCK ISLAND | 225 | 201 | | | |
| PLOT SCALE = 20.0000' / in. | | CHECKED - | REVISED - | | CONTRACT NO. 64341 | | | | | | | |
| Default | | DATE - | REVISED - | | SCALE: | SHEET | OF | SHEETS | STA. 390+75.0000 TO STA. 391+00.0000 | ILLINOIS FED. AID PROJECT | | |



| |
|---------------|
| DATE |
| BY |
| SURVEYED |
| PLOTTED |
| TEMPLATE |
| NOTE BOOK |
| AREAS CHECKED |
| NO. |

| |
|---------------|
| DATE |
| BY |
| SURVEYED |
| PLOTTED |
| TEMPLATE |
| NOTE BOOK |
| AREAS CHECKED |
| NO. |

FILE NAME =
 USER NAME = renkesw
 DESIGNED -
 DRAWN -
 CHECKED -
 DATE -

DESIGNED -
 DRAWN -
 CHECKED -
 DATE -

REVISÉ -
 REVISÉ -
 REVISÉ -
 REVISÉ -

STATE OF ILLINOIS
 DEPARTMENT OF TRANSPORTATION

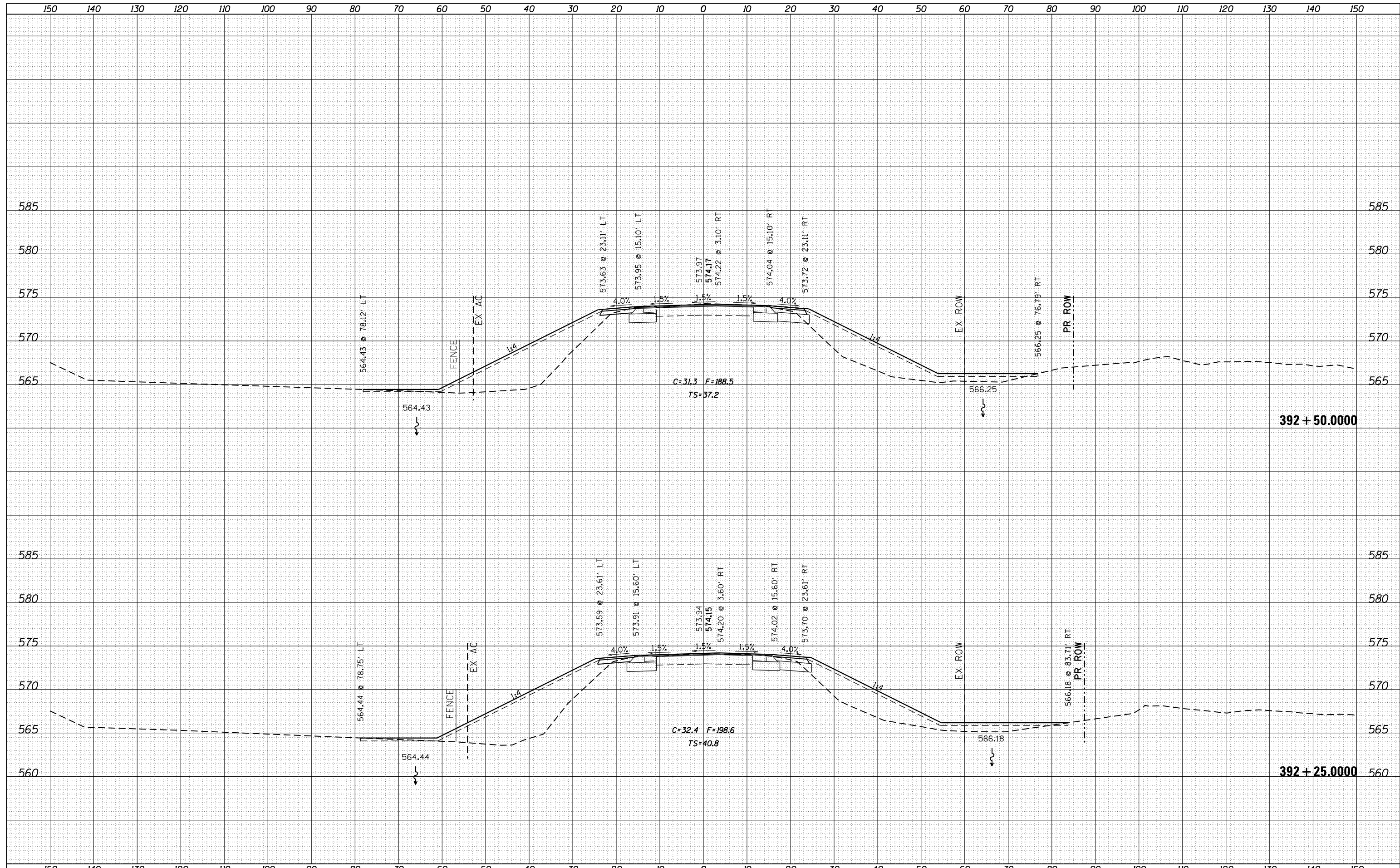
U.S. 6 CROSS SECTIONS

SCALE: SHEET OF SHEETS STA. 391+75.0000 TO STA. 392+00.0000

| | | | | |
|---------------------------|---------|-------------|--------------|-----------|
| F.A.U. RTE. | SECTION | COUNTY | TOTAL SHEETS | SHEET NO. |
| 5489 | 40BR | ROCK ISLAND | 225 | 203 |
| CONTRACT NO. 64341 | | | | |
| ILLINOIS FED. AID PROJECT | | | | |

| | |
|--------------|----------|
| DATE | |
| BY | |
| FINAL SURVEY | SURVEYED |
| NOTE BOOK | PLOTTED |
| NO. | TEMPLATE |
| | AREAS |
| | CHECKED |

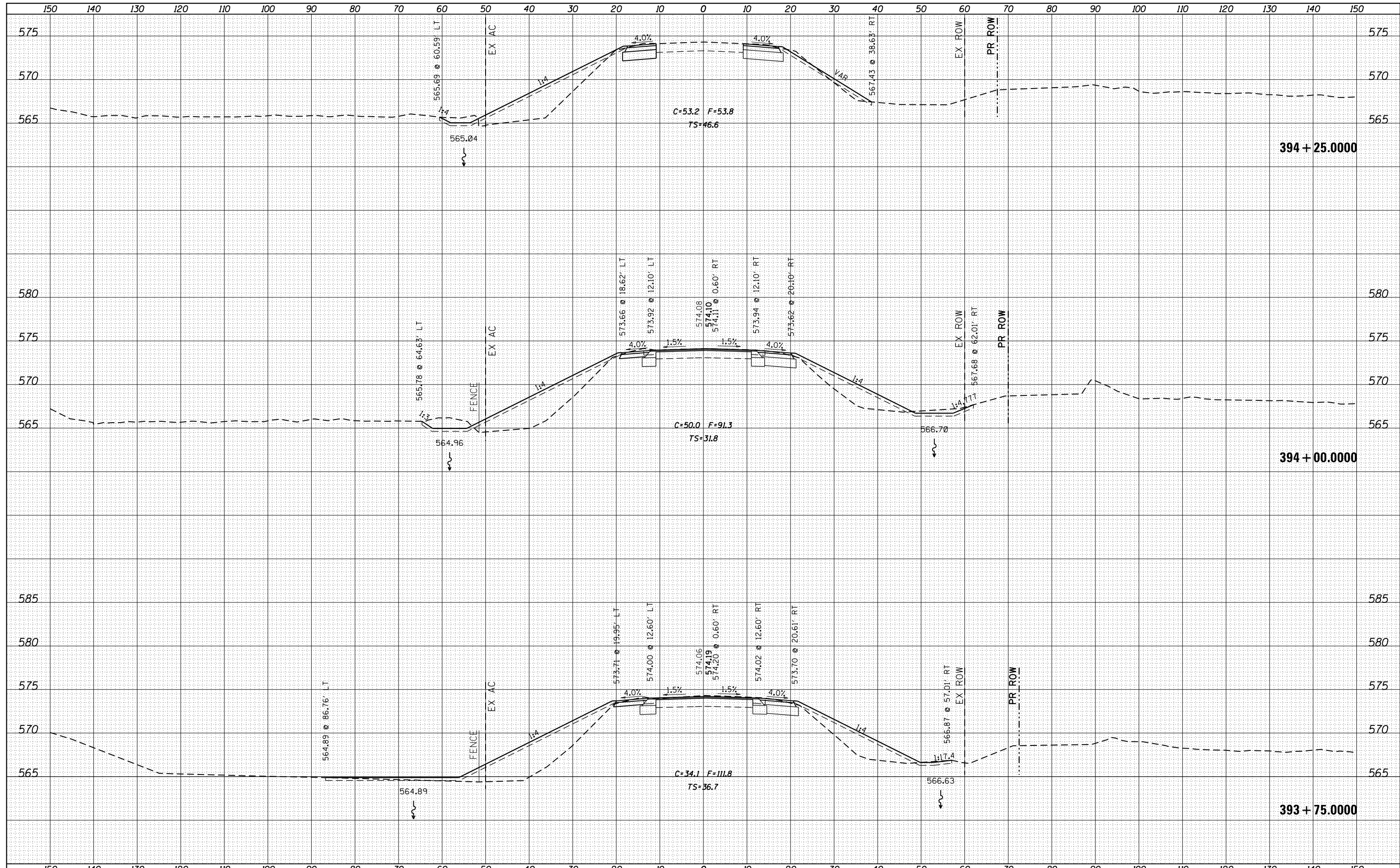
| | |
|-----------------|----------|
| DATE | |
| BY | |
| ORIGINAL SURVEY | SURVEYED |
| NOTE BOOK | PLOTTED |
| NO. | TEMPLATE |
| | AREAS |
| | CHECKED |



| | | | | | | | | | | |
|---|---------------------|------------|-----------|---|------------------------------|--------------------|---------|-------------|--------------|--------------------------------------|
| FILE NAME = | USER NAME = renkesw | DESIGNED - | REVISED - | STATE OF ILLINOIS DEPARTMENT OF TRANSPORTATION | U.S. 6 CROSS SECTIONS | F.A.U. RTE. | SECTION | COUNTY | TOTAL SHEETS | SHEET NO. |
| es:\pw\work\pwidot\renkesw\dms36693\0205584-xpc.mldgn | | DRAWN - | REVISED - | | | 5789 | 40BR | ROCK ISLAND | 225 | 204 |
| PLOT SCALE = 20.0000' / in. | | CHECKED - | REVISED - | | | CONTRACT NO. 64341 | | | | |
| Default | | DATE - | REVISED - | | | SCALE: | SHEET | OF | SHEETS | STA. 392+25.0000 TO STA. 392+50.0000 |

| | |
|--------------|----------|
| DATE | |
| BY | |
| FINAL SURVEY | SURVEYED |
| NOTE BOOK | PLOTTED |
| NO. | TEMPLATE |
| | AREAS |
| | CHECKED |

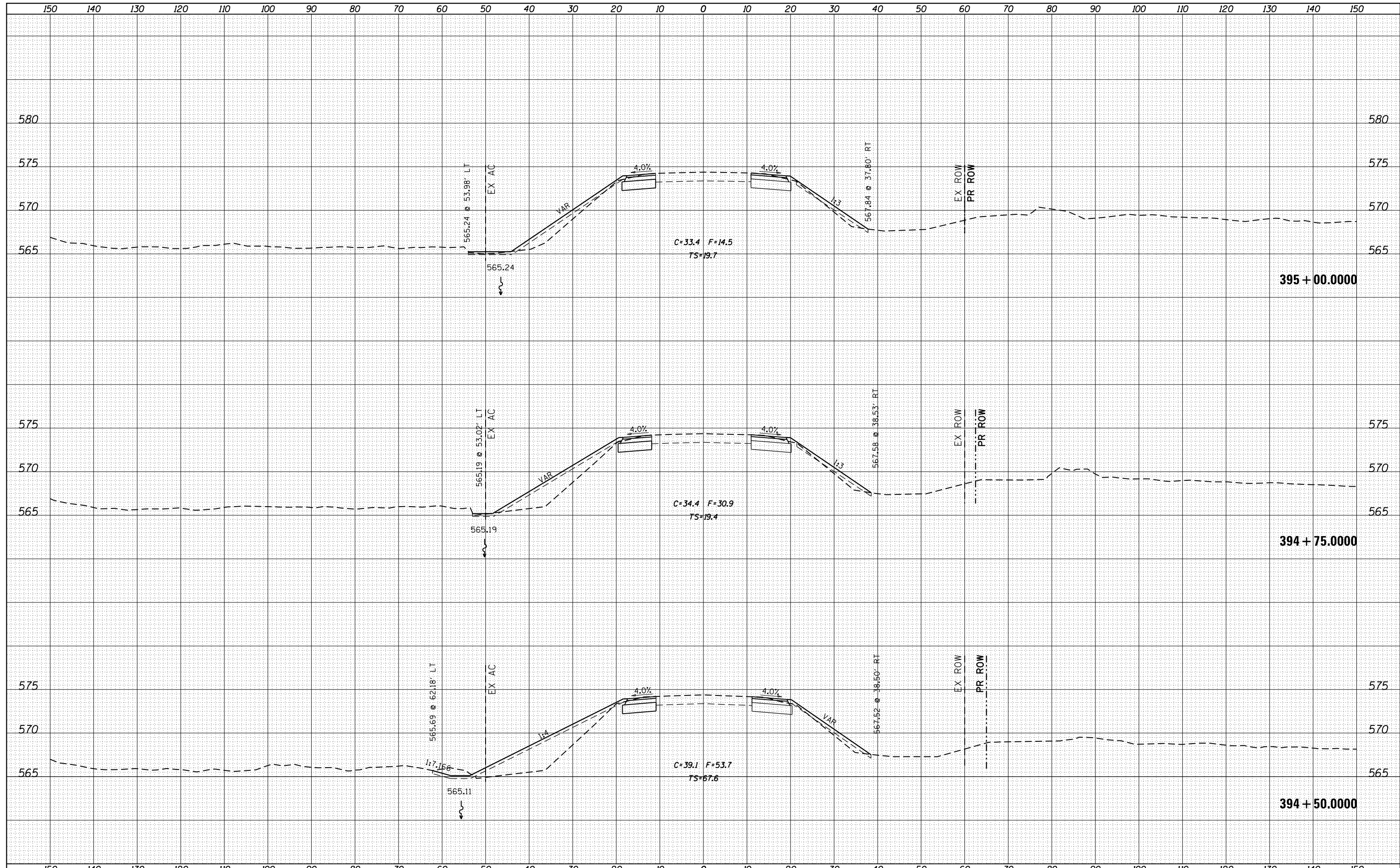
| | |
|-----------------|----------|
| DATE | |
| BY | |
| ORIGINAL SURVEY | SURVEYED |
| NOTE BOOK | PLOTTED |
| NO. | TEMPLATE |
| | AREAS |
| | CHECKED |



| | | | | | | | | | | | |
|---|--------------------------------------|------------|-----------|---|---|--|--------------------|---------|---------------------------|--------------|-----------|
| FILE NAME = | USER NAME = renkesw | DESIGNED - | REVISED - | STATE OF ILLINOIS DEPARTMENT OF TRANSPORTATION | U.S. 6 CROSS SECTIONS | | F.A.U. RTE. | SECTION | COUNTY | TOTAL SHEETS | SHEET NO. |
| es:\pw\work\p\idot\renkesw\dms36693\0205584-xpc.mxd | PLOT SCALE = 20.0000' / in. | DRAWN - | REVISED - | | | | 5789 | 40BR | ROCK ISLAND | 225 | 207 |
| Default | PLOT DATE = Thu Dec 20 09:54:36 2012 | CHECKED - | REVISED - | | SCALE: SHEET OF SHEETS STA. 393+75.0000 TO STA. 394+25.0000 | | CONTRACT NO. 64341 | | ILLINOIS FED. AID PROJECT | | |
| | | DATE - | REVISED - | | | | | | | | |

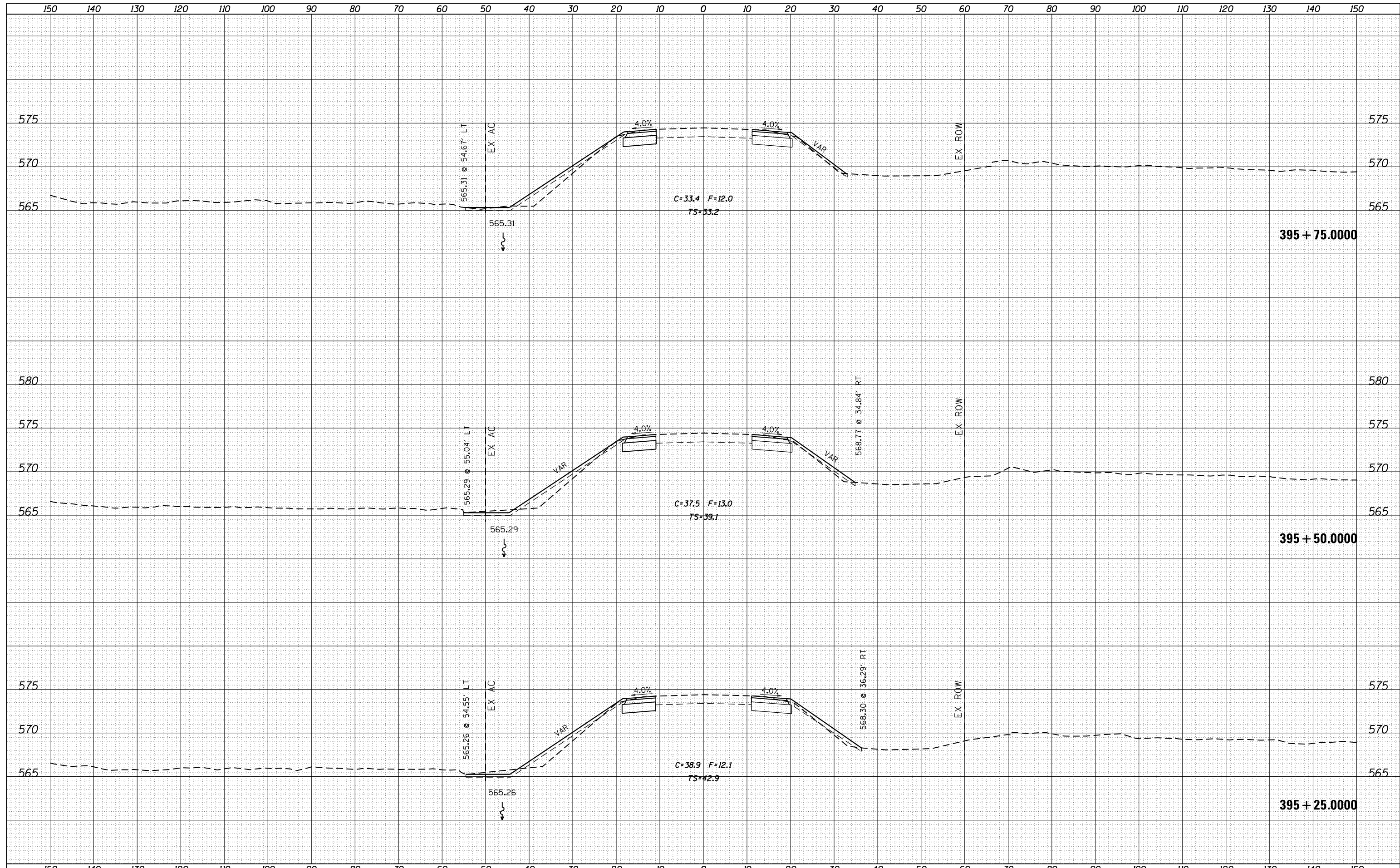
| | |
|--------------|----------|
| DATE | |
| BY | |
| FINAL SURVEY | SURVEYED |
| NOTE BOOK | PLOTTED |
| NO. | TEMPLATE |
| | AREAS |
| | CHECKED |

| | |
|-----------------|----------|
| DATE | |
| BY | |
| ORIGINAL SURVEY | SURVEYED |
| NOTE BOOK | PLOTTED |
| NO. | TEMPLATE |
| | AREAS |
| | CHECKED |



| | |
|-----------------|--|
| DATE | |
| BY | |
| ORIGINAL SURVEY | |
| SURVEYED | |
| PLOTTED | |
| TEMPLATE | |
| AREAS | |
| CHECKED | |
| NO. | |

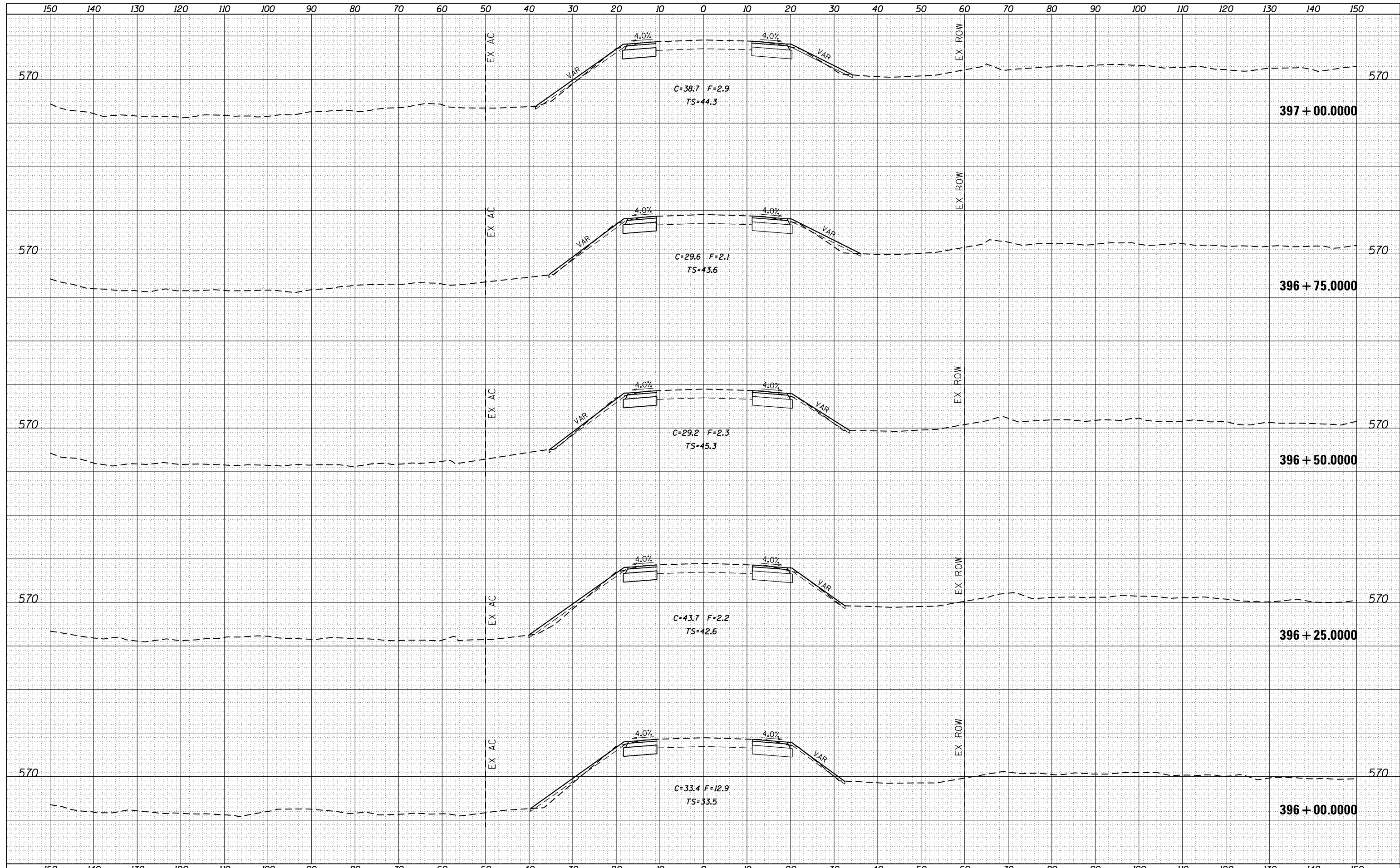
| | |
|-----------------|--|
| DATE | |
| BY | |
| ORIGINAL SURVEY | |
| SURVEYED | |
| PLOTTED | |
| TEMPLATE | |
| AREAS | |
| CHECKED | |
| NO. | |



| | | | | | | | | | | | |
|--|----------------------|------------|-----------|---|------------------------------|-------|-------------|---------|--------------------------------------|---------------------------|-----------|
| FILE NAME = | USER NAME = renkesrw | DESIGNED - | REVISED - | STATE OF ILLINOIS DEPARTMENT OF TRANSPORTATION | U.S. 6 CROSS SECTIONS | | F.A.U. RTE. | SECTION | COUNTY | TOTAL SHEETS | SHEET NO. |
| es:\pw\work\pwidth\renkesrw\dms36693\0205584-xpc.mxd | | DRAWN - | REVISED - | | 5789 | 40BR | ROCK ISLAND | 225 | 209 | | |
| PLOT SCALE = 20.0000' / in. | | CHECKED - | REVISED - | | CONTRACT NO. 64341 | | | | | | |
| Default | | DATE - | REVISED - | | SCALE: | SHEET | OF | SHEETS | STA. 395+25.0000 TO STA. 395+75.0000 | ILLINOIS FED. AID PROJECT | |

| | |
|----------|--|
| DATE | |
| BY | |
| SURVEYED | |
| PLOTTED | |
| TEMPLATE | |
| AREAS | |
| CHECKED | |
| NO. | |

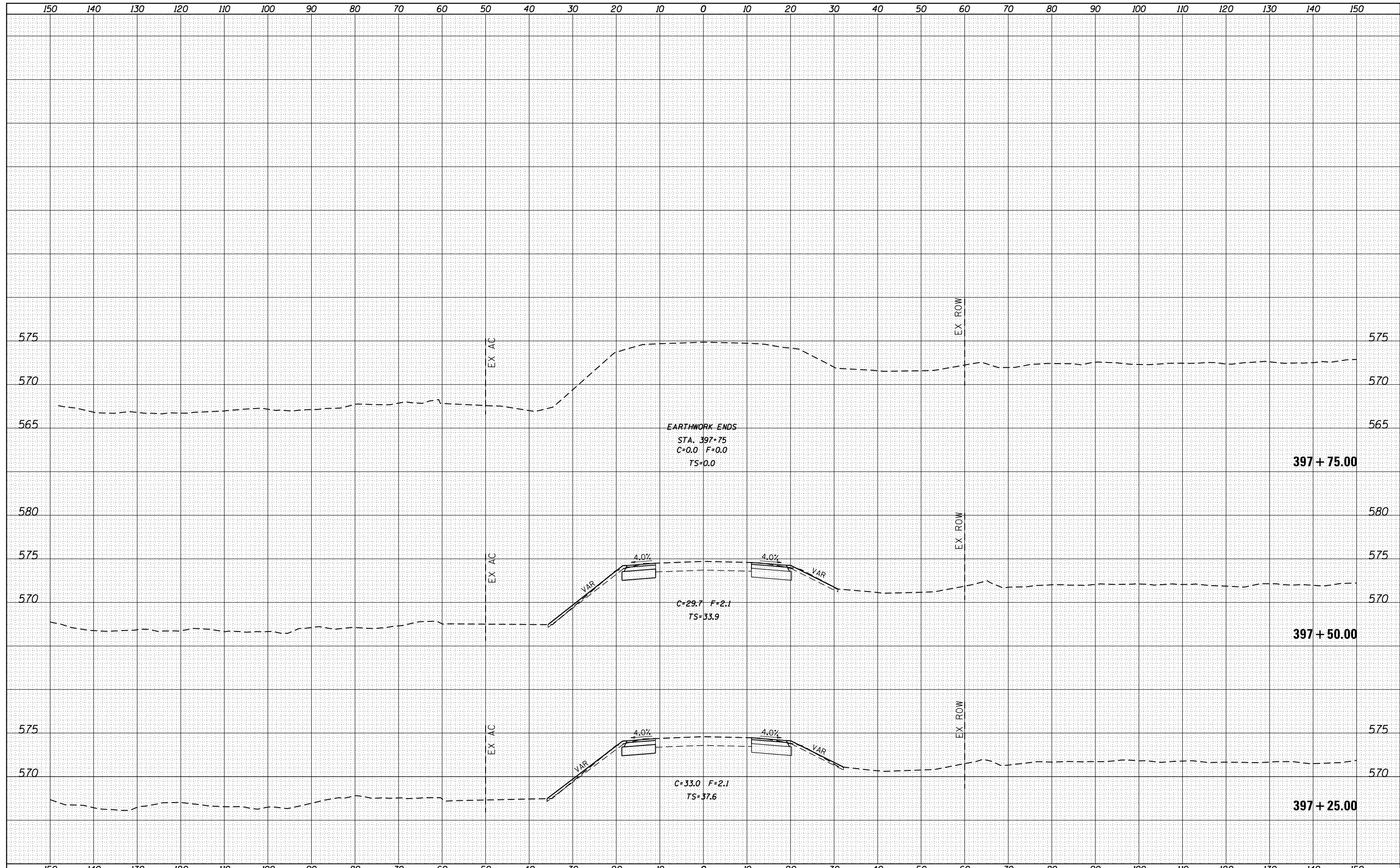
| | |
|----------|--|
| DATE | |
| BY | |
| SURVEYED | |
| PLOTTED | |
| TEMPLATE | |
| AREAS | |
| CHECKED | |
| NO. | |



| | | | | | | | | | | | |
|--|--------------------------------------|------------|-----------|---|------------------------------|---------------------------|-------------|--------|--------------------------------------|-------|--|
| FILE NAME = | USER NAME = renkesw | DESIGNED - | REVISED - | STATE OF ILLINOIS DEPARTMENT OF TRANSPORTATION | U.S. 6 CROSS SECTIONS | F.A.U | SECTION | COUNTY | TOTAL | SHEET | |
| es:\pw\work\pwidth\renkesw\dms36693\10205584-xpc.mldgn | DRAWN - | REVISED - | 5789 | | | 40BR | ROCK ISLAND | 225 | 210 | | |
| Default | PLOT SCALE = 20.0000' / in. | CHECKED - | REVISED - | | | CONTRACT NO. 64341 | | | | | |
| | PLOT DATE = Thu Dec 20 09:56:14 2012 | DATE - | REVISED - | | | ILLINOIS FED. AID PROJECT | | | | | |
| SCALE: | | | | | | SHEET | OF | SHEETS | STA. 396+00.0000 TO STA. 397+00.0000 | | |

| | |
|--------------|--|
| DATE | |
| BY | |
| SURVEYED | |
| PLOTTED | |
| TEMPLATE | |
| AREAS | |
| CHECKED | |
| FINAL SURVEY | |
| NOTE BOOK | |
| NO. | |

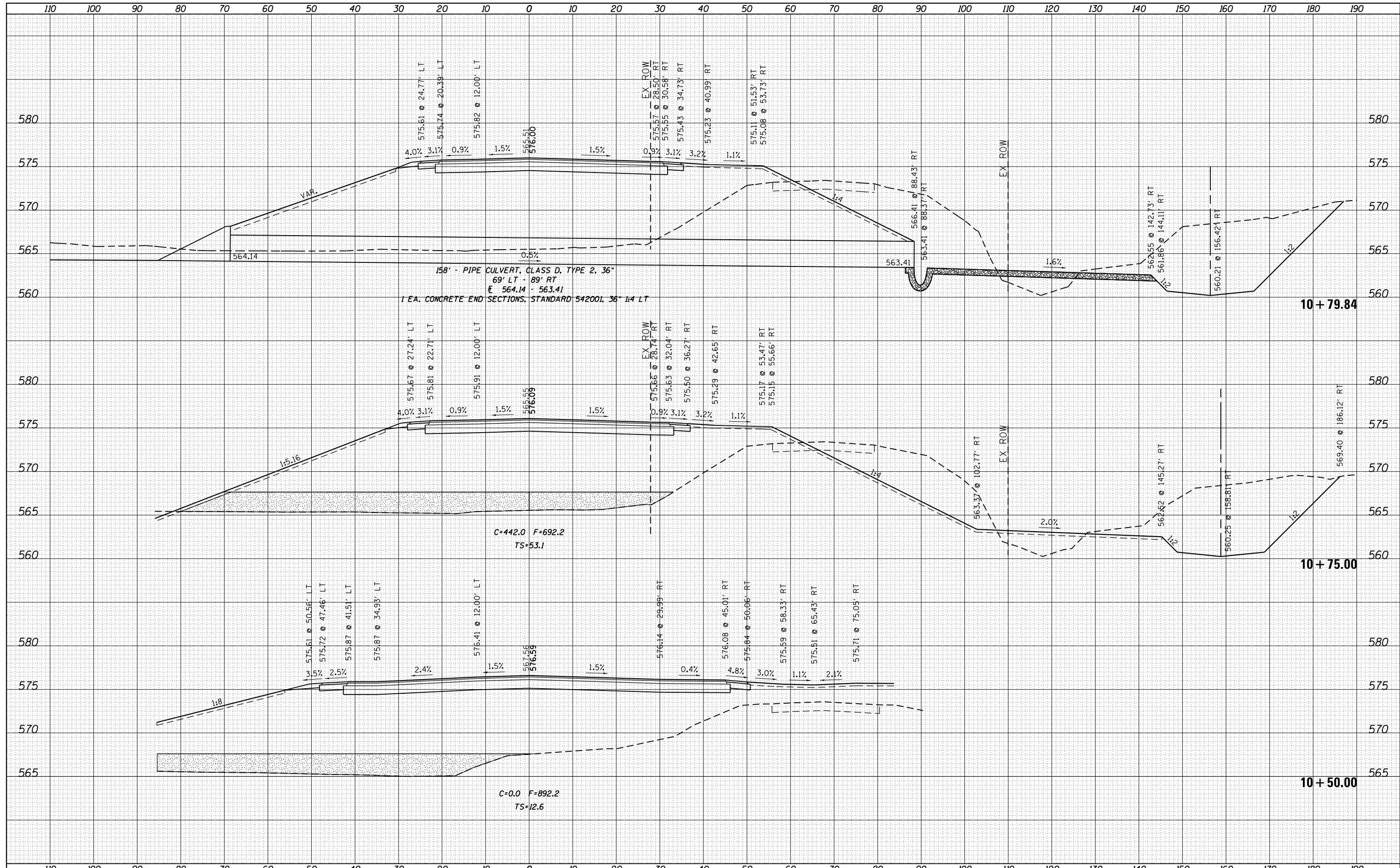
| | |
|-----------------|--|
| DATE | |
| BY | |
| SURVEYED | |
| PLOTTED | |
| TEMPLATE | |
| AREAS | |
| CHECKED | |
| ORIGINAL SURVEY | |
| NOTE BOOK | |
| NO. | |



| | | | | | | | | | | |
|--|----------------------|------------|---------------------------|---|------------------------------|----------------|-------------------|--------|--------------|-----------|
| FILE NAME = | USER NAME = renkesrw | DESIGNED - | REVISIED - | STATE OF ILLINOIS DEPARTMENT OF TRANSPORTATION | U.S. 6 CROSS SECTIONS | F.A.U. RTÉ. | SECTION | COUNTY | TOTAL SHEETS | SHEET NO. |
| es:\pw\work\pwidot\renkesrw\dms36693\0205584-xpc.mldgn | DRAWN - | REVISIED - | 5789 | | | 40BR | ROCK ISLAND | 225 | 211 | |
| PLOT SCALE = 20.0000' / in. | CHECKED - | REVISIED - | CONTRACT NO. 64341 | | | | | | | |
| PLOT DATE = Thu Dec 20 09:56:41 2012 | DATE - | REVISIED - | ILLINOIS FED. AID PROJECT | | | | | | | |
| Default | | | | SCALE: | SHEET OF SHEETS | STA. 397+25.00 | TO STA. 397+75.00 | | | |

| | |
|--------------|---------------|
| DATE | BY |
| | |
| FINAL SURVEY | SURVEYED |
| NOTE BOOK | PLOTTED |
| NO. | TEMPLATE |
| | AREAS CHECKED |

| | |
|-----------------|---------------|
| DATE | BY |
| | |
| ORIGINAL SURVEY | SURVEYED |
| NOTE BOOK | PLOTTED |
| NO. | TEMPLATE |
| | AREAS CHECKED |



158' - PIPE CULVERT, CLASS D, TYPE 2, 36"
 69' LT - 89' RT
 E 564.14 - 563.41
 1 EA. CONCRETE END SECTIONS, STANDARD 542001, 36" 1:4 LT

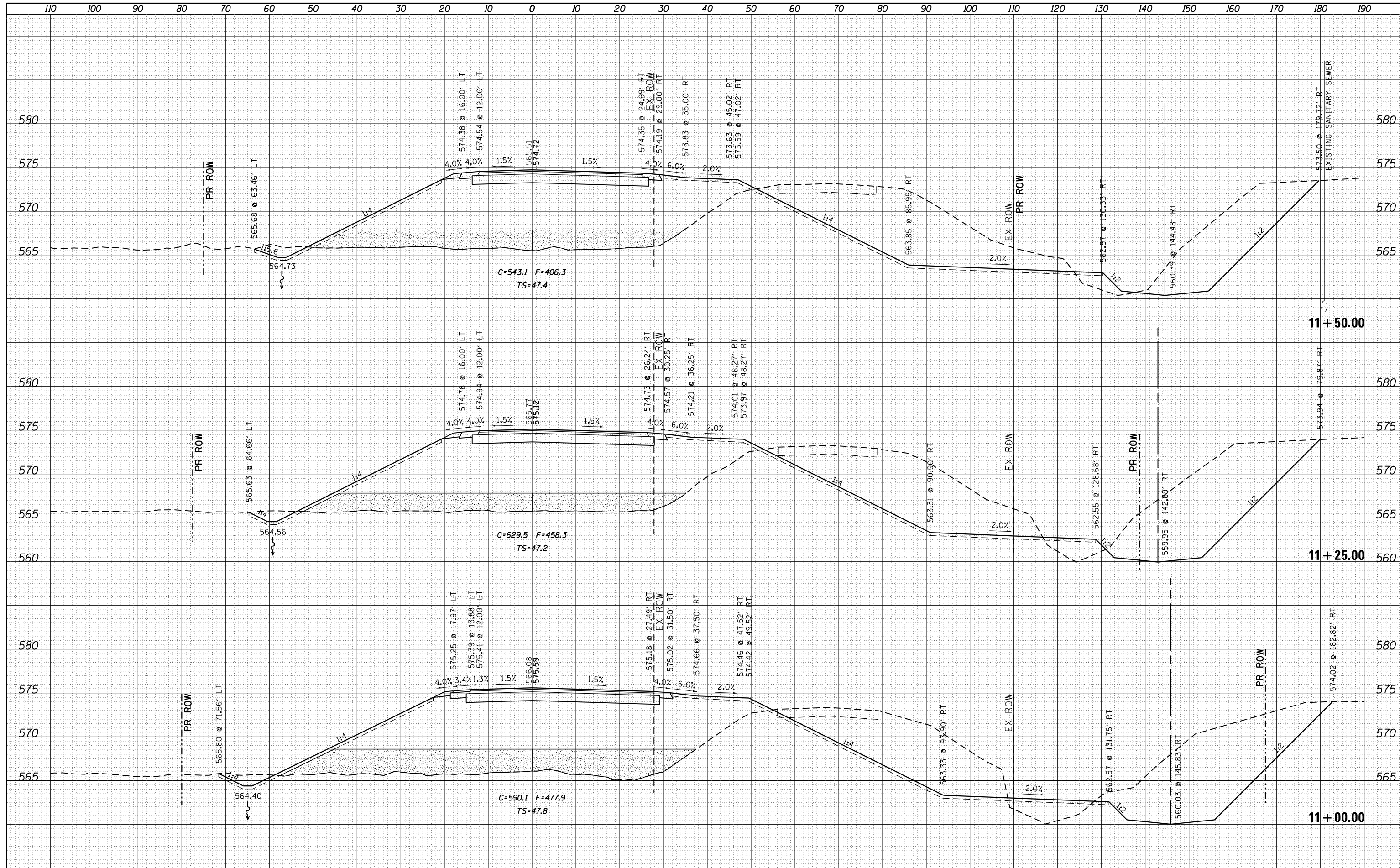
C=442.0 F=692.2
 TS=53.1

C=0.0 F=892.2
 TS=12.6

| | | | | | | | | | | |
|--|---------------------|------------|-----------|---|-------------------------------------|--------------------|---------|-------------|--------------|---------------|
| FILE NAME = | USER NAME = renkesr | DESIGNED - | REVISED - | STATE OF ILLINOIS DEPARTMENT OF TRANSPORTATION | NIABI ZOO RD. CROSS SECTIONS | F.A.U. RTÉ. | SECTION | COUNTY | TOTAL SHEETS | SHEET NO. |
| c:\pw\work\pwidth\renkesr\dms36693\d205584-xpc.srdgn | | DRAWN - | REVISED - | | | 5789 | 40BR | ROCK ISLAND | 225 | 212 |
| PLOT SCALE = 20.0000' / in. | | CHECKED - | REVISED - | | | CONTRACT NO. 64341 | | | | |
| Default | | DATE - | REVISED - | | | SCALE: | SHEET | OF | SHEETS | STA. 10+50.00 |

| | |
|--------------|---------------|
| DATE | |
| BY | |
| FINAL SURVEY | SURVEYED |
| NOTE BOOK | PLOTTED |
| NO. | TEMPLATE |
| | AREAS CHECKED |

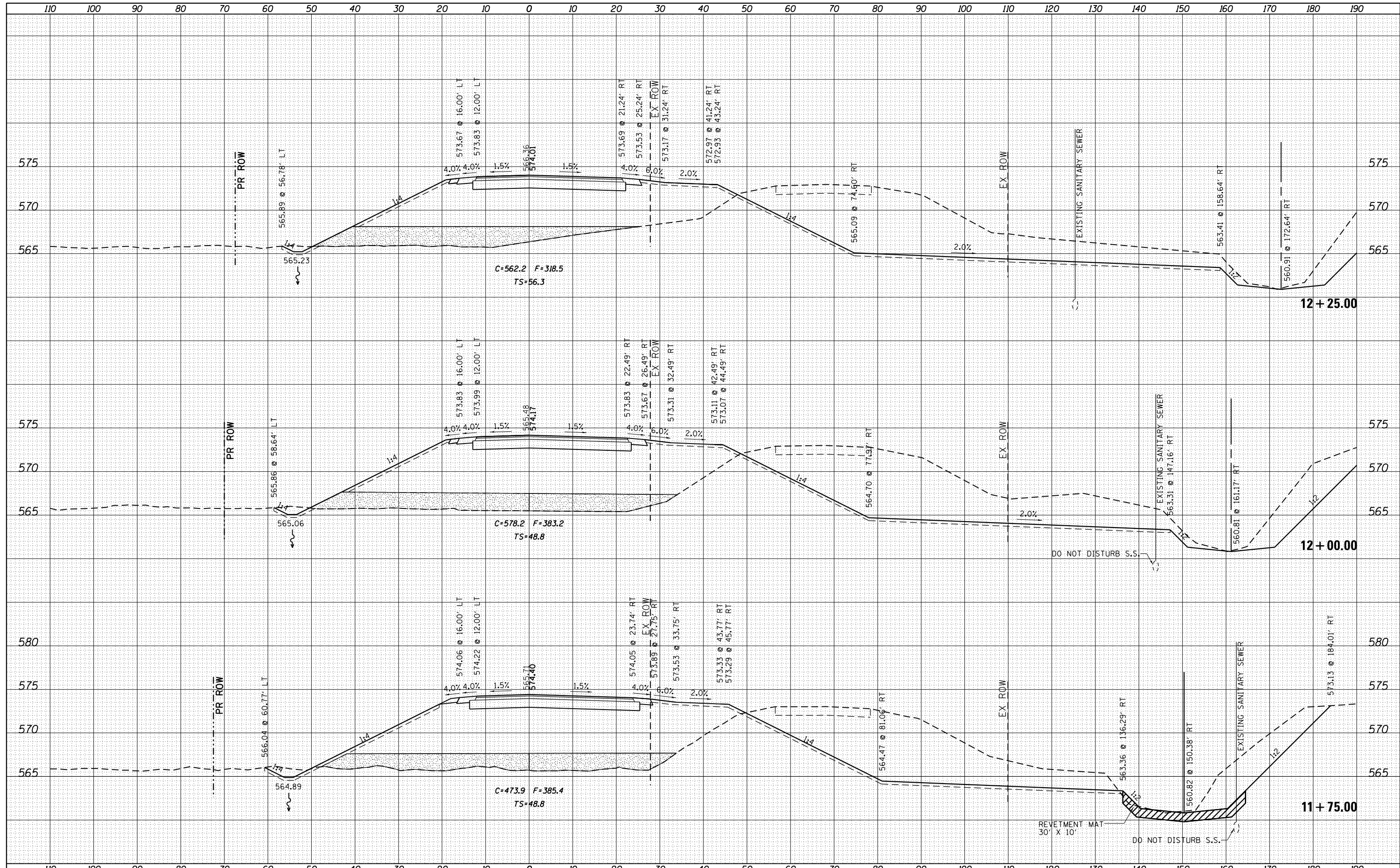
| | |
|-----------------|---------------|
| DATE | |
| BY | |
| ORIGINAL SURVEY | SURVEYED |
| NOTE BOOK | PLOTTED |
| NO. | TEMPLATE |
| | AREAS CHECKED |



| | | | | | | | | | | |
|---|----------------------|------------|-----------|---|-------------------------------------|--------------------|-----------------|--------------------------------|---------------------------|-----------|
| FILE NAME = | USER NAME = renkesrw | DESIGNED - | REVISED - | STATE OF ILLINOIS DEPARTMENT OF TRANSPORTATION | NIABI ZOO RD. CROSS SECTIONS | F.A.U. RT. | SECTION | COUNTY | TOTAL SHEETS | SHEET NO. |
| c:\pwork\pwork\renkesrw\dms36693\205584-xsc.srdgn | | DRAWN - | REVISED - | | | 5789 | 40BR | ROCK ISLAND | 225 | 213 |
| PLOT SCALE = 20.0000' / in. | | CHECKED - | REVISED - | | | CONTRACT NO. 64341 | | | | |
| Default | | DATE - | REVISED - | | | SCALE: | SHEET OF SHEETS | STA. 11+00.00 TO STA. 11+50.00 | ILLINOIS FED. AID PROJECT | |

| | |
|---------------|--|
| DATE | |
| BY | |
| SURVEYED | |
| PLOTTED | |
| TEMPLATE | |
| NOTE BOOK | |
| AREAS CHECKED | |
| NO. | |

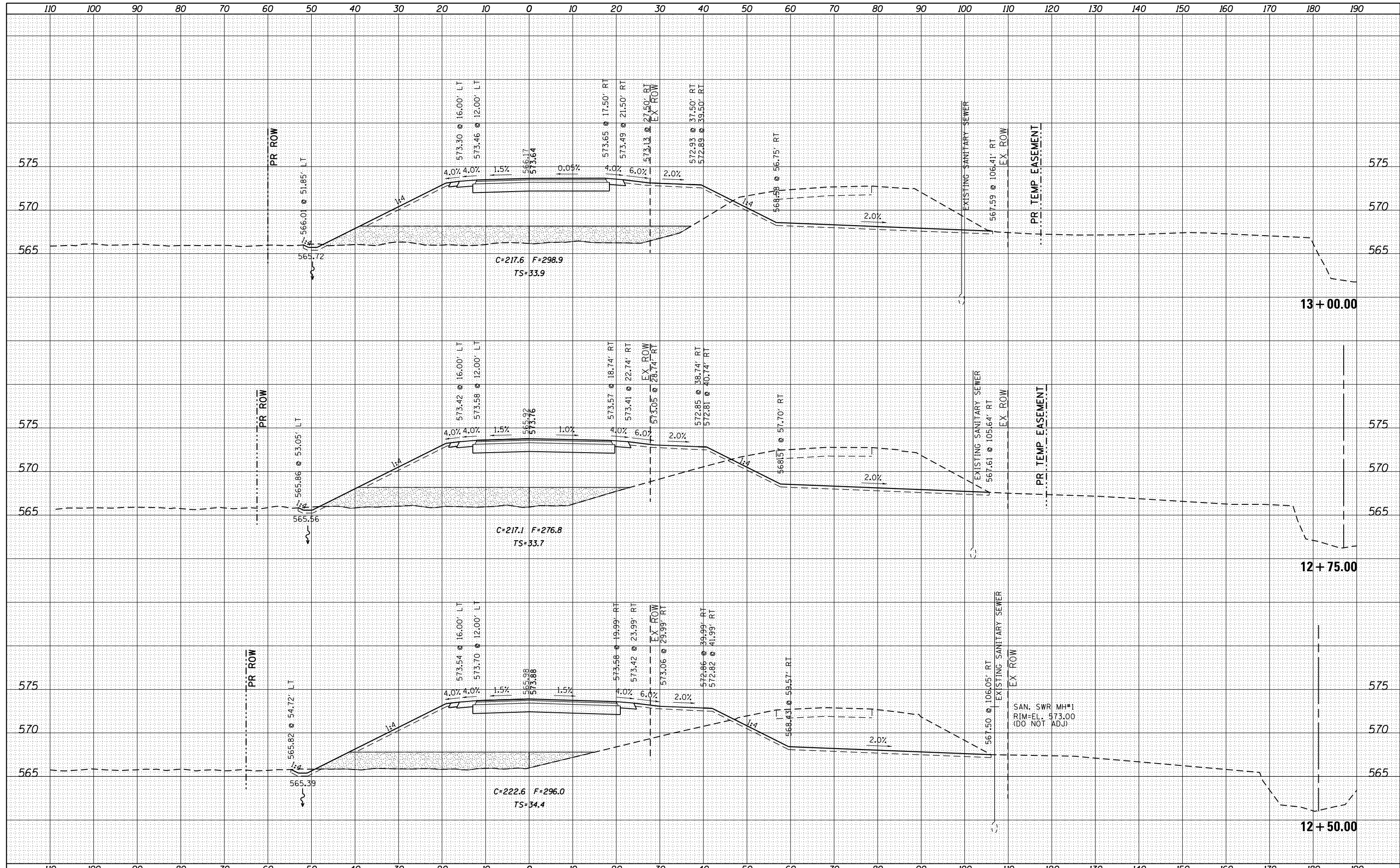
| | |
|---------------|--|
| DATE | |
| BY | |
| SURVEYED | |
| PLOTTED | |
| TEMPLATE | |
| NOTE BOOK | |
| AREAS CHECKED | |
| NO. | |



| | | | | | | | | | | |
|--|----------------------|------------|---------------------------|---|-------------------------------------|---------------|-------------|--------|--------------|-----------|
| FILE NAME = | USER NAME = renkesrw | DESIGNED - | REVISED - | STATE OF ILLINOIS DEPARTMENT OF TRANSPORTATION | NIABI ZOO RD. CROSS SECTIONS | F.A.U. R.T.E. | SECTION | COUNTY | TOTAL SHEETS | SHEET NO. |
| c:\pwwork\pwwork\renkesrw\dms36693\d205584-xpc.srdgn | DRAWN - | REVISED - | 5789 | | | 40BR | ROCK ISLAND | 225 | 214 | |
| PLOT SCALE = 20.0000' / in. | CHECKED - | REVISED - | CONTRACT NO. 64341 | | | | | | | |
| Default | DATE - | REVISED - | ILLINOIS FED. AID PROJECT | | | | | | | |

| | |
|---------------|--|
| DATE | |
| BY | |
| SURVEYED | |
| PLOTTED | |
| TEMPLATE | |
| NOTE BOOK | |
| AREAS CHECKED | |
| NO. | |

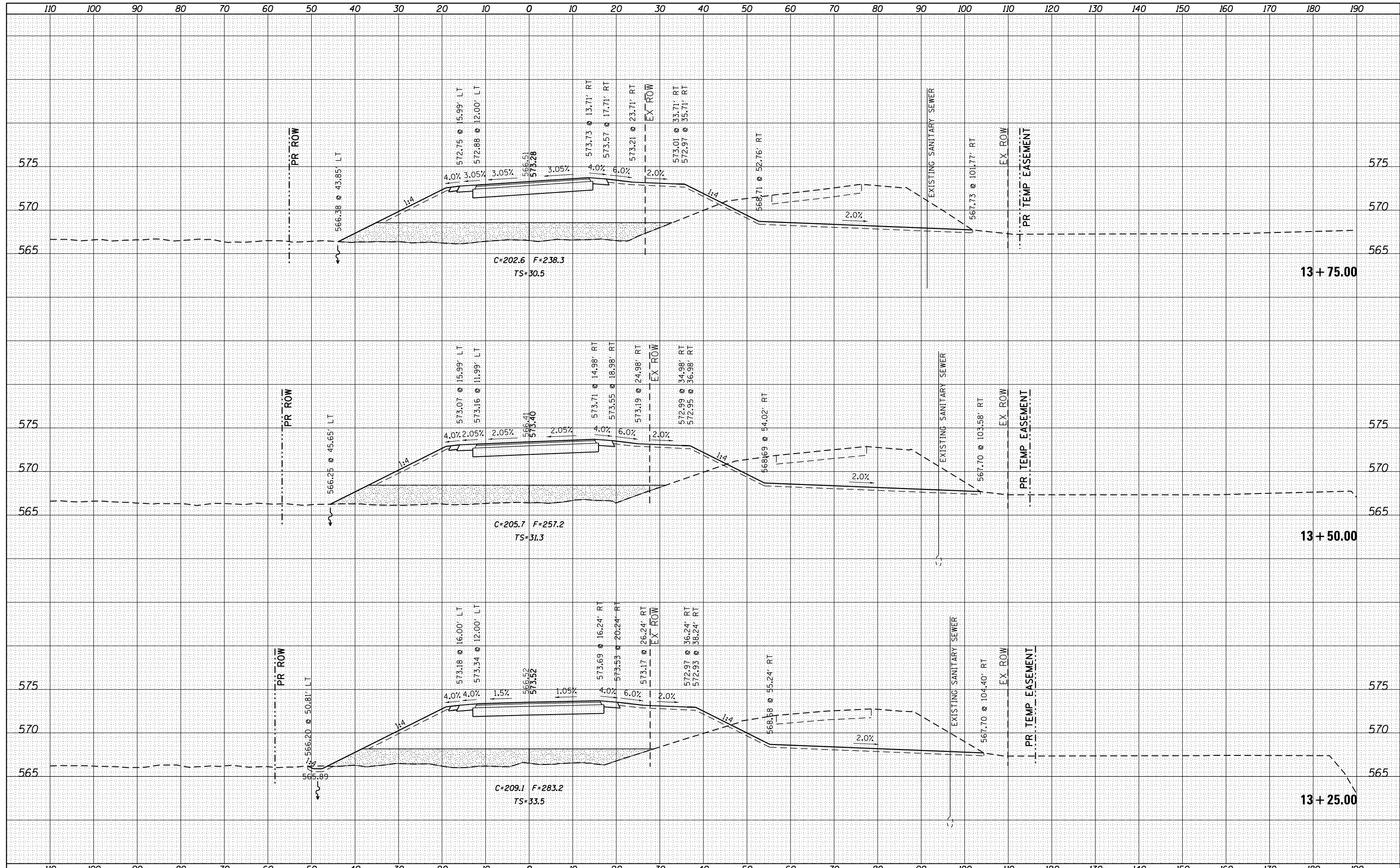
| | |
|---------------|--|
| DATE | |
| BY | |
| SURVEYED | |
| PLOTTED | |
| TEMPLATE | |
| NOTE BOOK | |
| AREAS CHECKED | |
| NO. | |



| | | | | | | | | | | | |
|-------------|--------------------------------------|------------|-----------|---|-------------------------------------|---------------------------|---------|-------------|--------------|-----------|--|
| FILE NAME = | USER NAME = renkesrw | DESIGNED - | REVISED - | STATE OF ILLINOIS DEPARTMENT OF TRANSPORTATION | NIABI ZOO RD. CROSS SECTIONS | F.A.U. RTE. | SECTION | COUNTY | TOTAL SHEETS | SHEET NO. | |
| Default | Plot Scale = 20.0000' / in. | DRAWN - | REVISED - | | | 5789 | 40BR | ROCK ISLAND | 225 | 215 | |
| | PLOT DATE = Tue Mar 26 07:24:38 2013 | CHECKED - | REVISED - | | | CONTRACT NO. 64341 | | | | | |
| | | DATE - | REVISED - | | | ILLINOIS FED. AID PROJECT | | | | | |

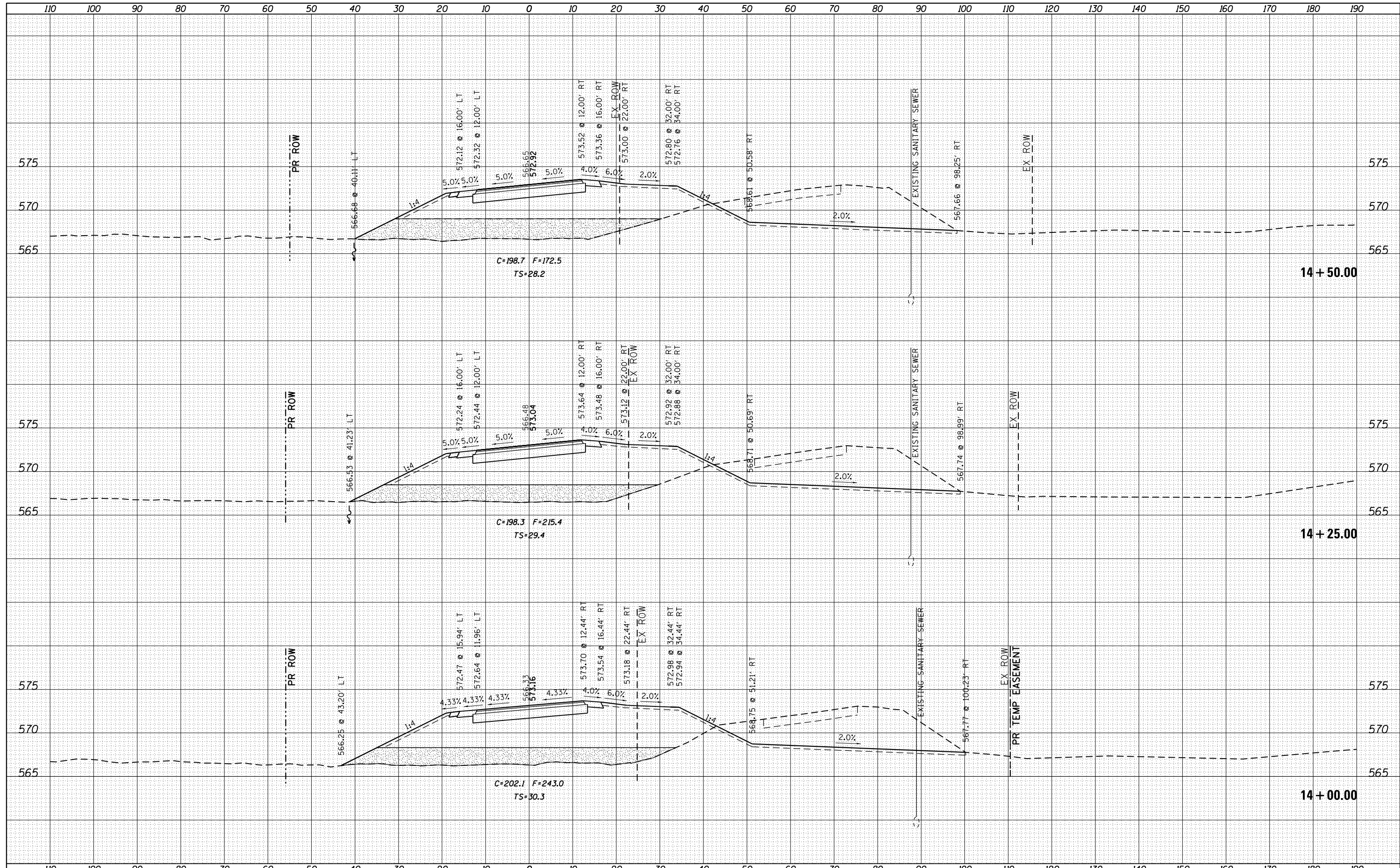
| | |
|---------------|--|
| DATE | |
| BY | |
| SURVEYED | |
| PLOTTED | |
| TEMPLATE | |
| NOTE BOOK | |
| AREAS CHECKED | |
| NO. | |

| | |
|---------------|--|
| DATE | |
| BY | |
| SURVEYED | |
| PLOTTED | |
| TEMPLATE | |
| NOTE BOOK | |
| AREAS CHECKED | |
| NO. | |



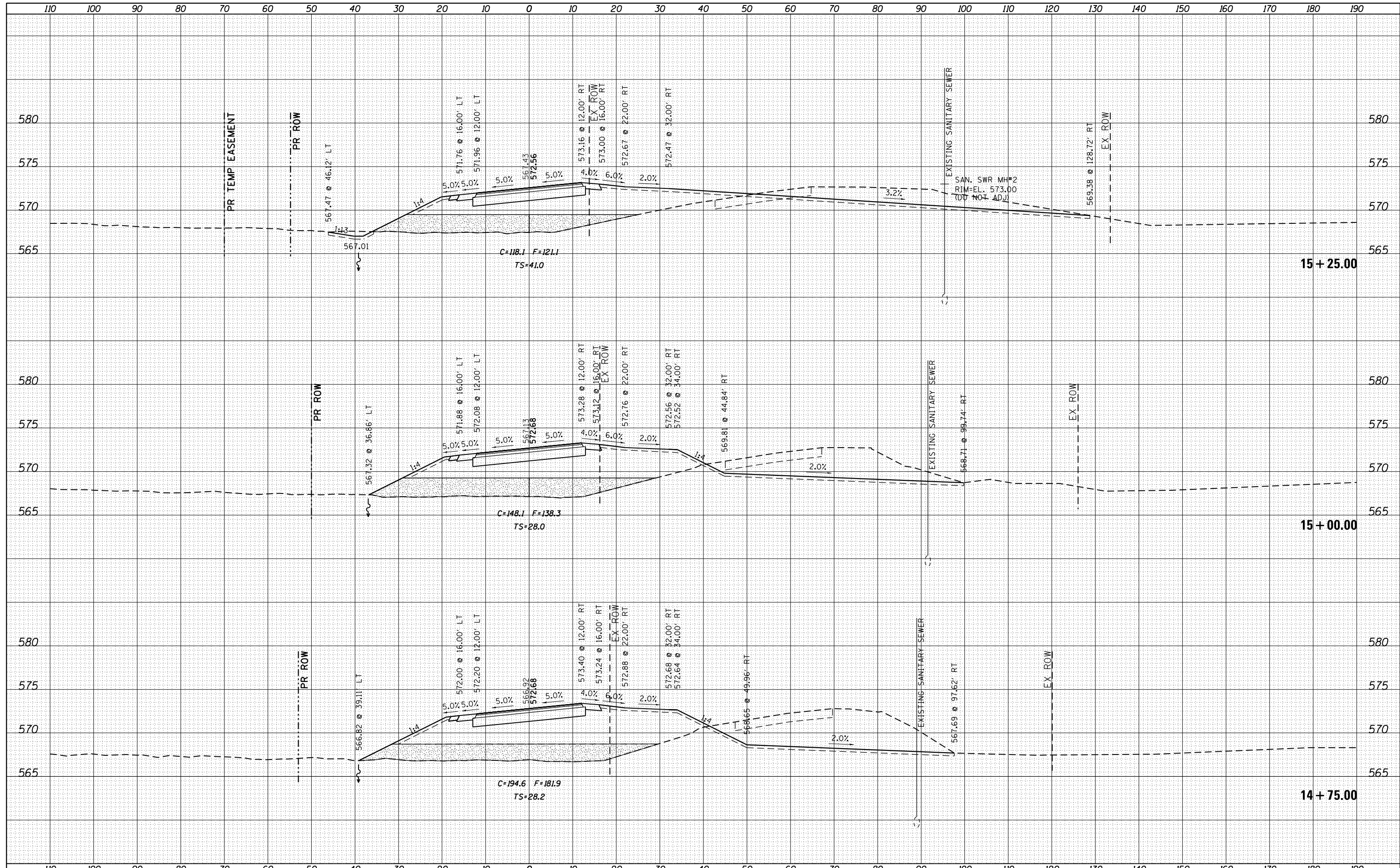
| | |
|---------------|--|
| DATE | |
| BY | |
| SURVEYED | |
| PLOTTED | |
| TEMPLATE | |
| NOTE BOOK | |
| AREAS CHECKED | |
| NO. | |

| | |
|---------------|--|
| DATE | |
| BY | |
| SURVEYED | |
| PLOTTED | |
| TEMPLATE | |
| NOTE BOOK | |
| AREAS CHECKED | |
| NO. | |



| | |
|--------------|---------------|
| DATE | |
| BY | |
| FINAL SURVEY | SURVEYED |
| NOTE BOOK | PLOTTED |
| NO. | TEMPLATE |
| | AREAS CHECKED |

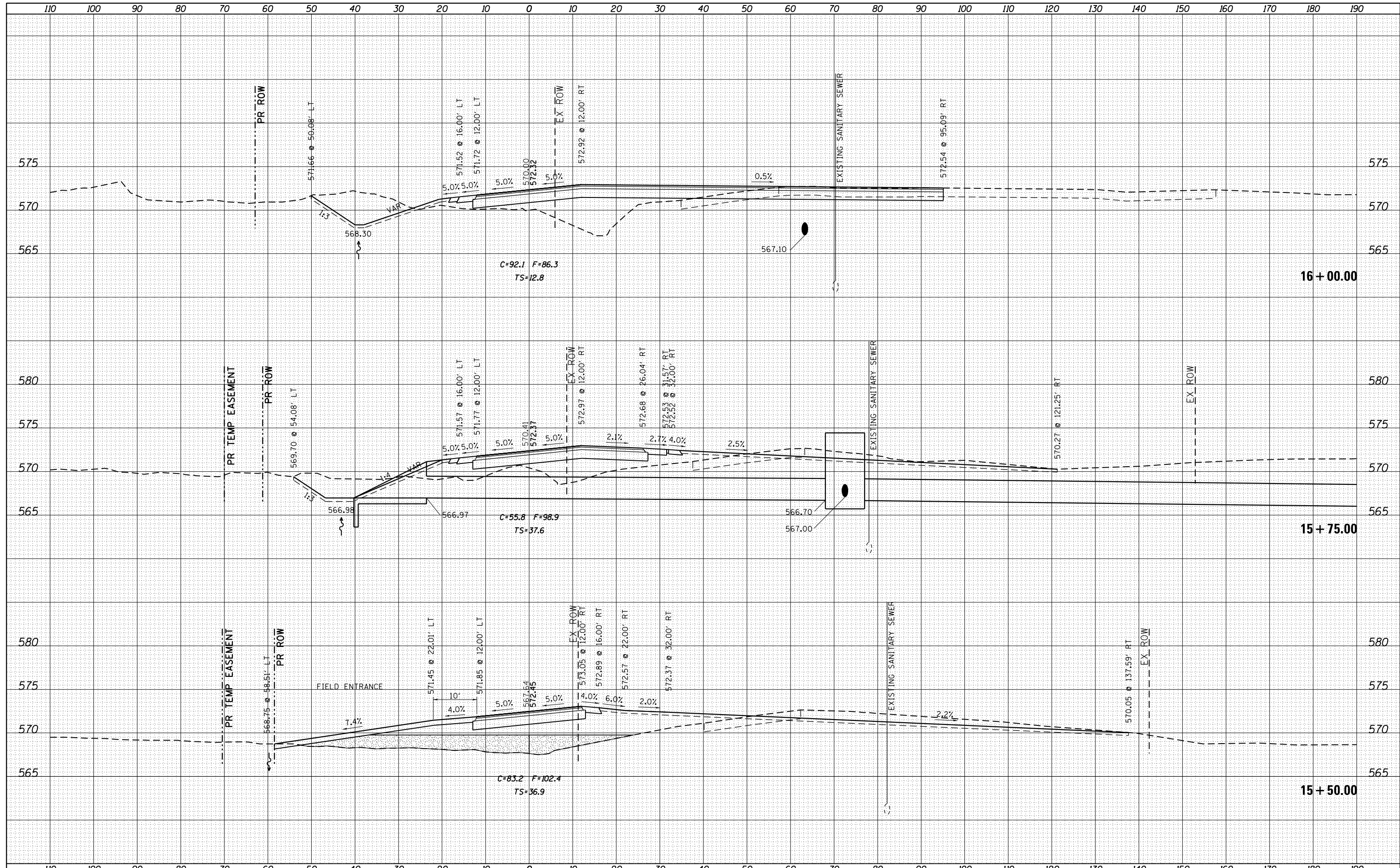
| | |
|-----------------|---------------|
| DATE | |
| BY | |
| ORIGINAL SURVEY | SURVEYED |
| NOTE BOOK | PLOTTED |
| NO. | TEMPLATE |
| | AREAS CHECKED |



| | | | | | | | | | | | |
|---|---------------------|------------|-----------|---|-------------------------------------|--------------------|-----------------|--------------------------------|---------------------------|-----------|--|
| FILE NAME = | USER NAME = renkesr | DESIGNED - | REVISED - | STATE OF ILLINOIS DEPARTMENT OF TRANSPORTATION | NIABI ZOO RD. CROSS SECTIONS | F.A.U. RTE. | SECTION | COUNTY | TOTAL SHEETS | SHEET NO. | |
| c:\pw_work\p1dot\renkesr\dms36693\d205584-xpc.srdgn | | DRAWN - | REVISED - | | | 5789 | 40BR | ROCK ISLAND | 225 | 218 | |
| PLOT SCALE = 20.0000' / in. | | CHECKED - | REVISED - | | | CONTRACT NO. 64341 | | | | | |
| Default | | DATE - | REVISED - | | | SCALE: | SHEET OF SHEETS | STA. 14+75.00 TO STA. 15+25.00 | ILLINOIS FED. AID PROJECT | | |

| | |
|--------------|---------------|
| DATE | |
| BY | |
| FINAL SURVEY | SURVEYED |
| NOTE BOOK | PLOTTED |
| NO. | TEMPLATE |
| | AREAS CHECKED |

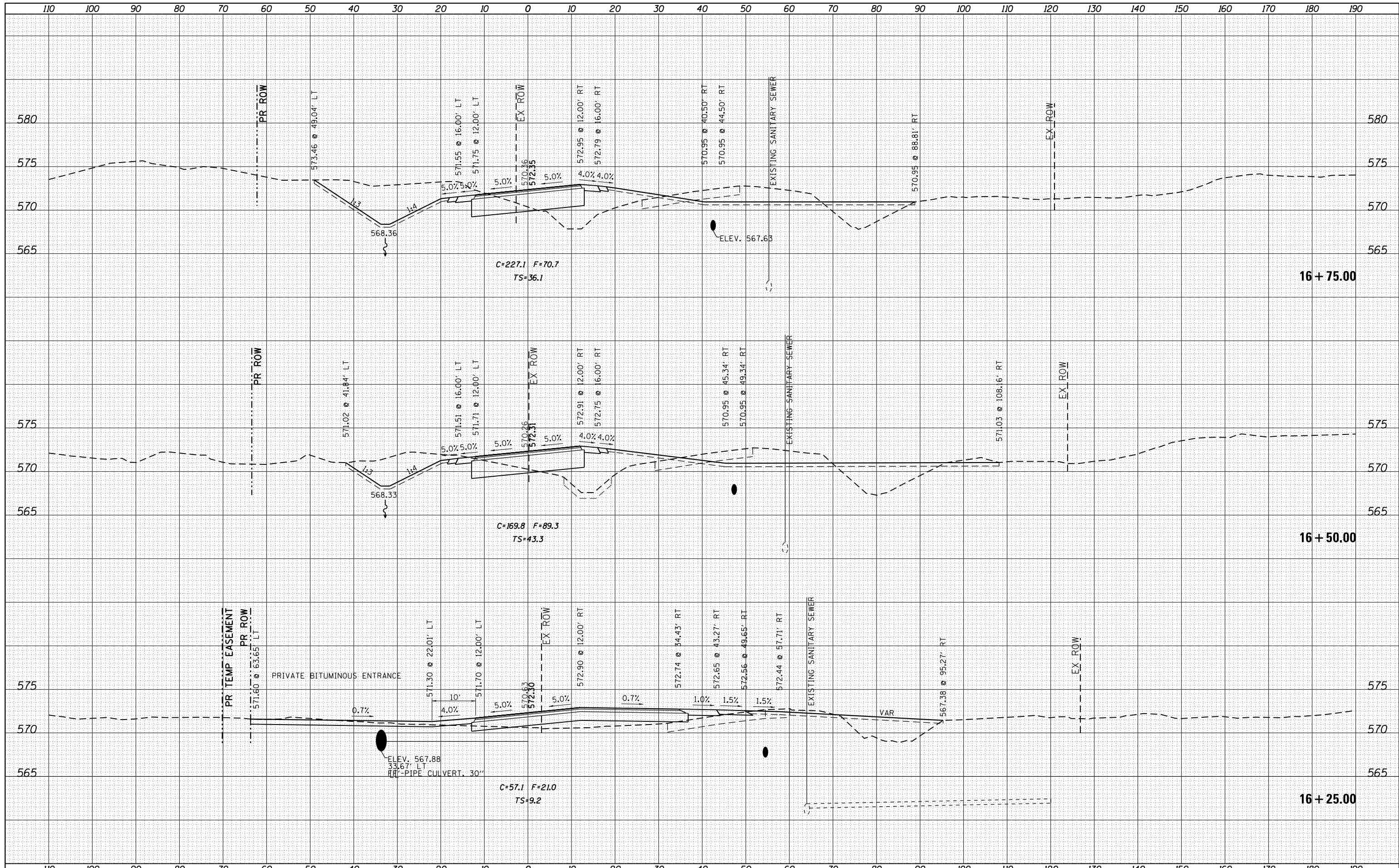
| | |
|-----------------|---------------|
| DATE | |
| BY | |
| ORIGINAL SURVEY | SURVEYED |
| NOTE BOOK | PLOTTED |
| NO. | TEMPLATE |
| | AREAS CHECKED |



| | | | | | | | | | | |
|--|---------------------|------------|-----------|---|-------------------------------------|--------------------|-----------------|--------------------------------|--------------|-----------|
| FILE NAME = | USER NAME = renkesw | DESIGNED - | REVISED - | STATE OF ILLINOIS DEPARTMENT OF TRANSPORTATION | NIABI ZOO RD. CROSS SECTIONS | F.A.U. RTE. | SECTION | COUNTY | TOTAL SHEETS | SHEET NO. |
| c:\pw_work\pwidot\renkesw\dms36693\d205584-xpc.srdgn | | DRAWN - | REVISED - | | | 5789 | 40BR | ROCK ISLAND | 225 | 219 |
| Default | | CHECKED - | REVISED - | | | CONTRACT NO. 64341 | | ILLINOIS FED. AID PROJECT | | |
| | | DATE - | REVISED - | | | SCALE: | SHEET OF SHEETS | STA. 15+50.00 TO STA. 16+00.00 | | |

| | |
|---------------|--|
| DATE | |
| BY | |
| SURVEYED | |
| PLOTTED | |
| TEMPLATE | |
| NOTE BOOK | |
| AREAS CHECKED | |
| NO. | |

| | |
|---------------|--|
| DATE | |
| BY | |
| SURVEYED | |
| PLOTTED | |
| TEMPLATE | |
| NOTE BOOK | |
| AREAS CHECKED | |
| NO. | |



FILE NAME =
 c:\pwork\pwork\renkesr\dms36693\205584-xpc.srdgn
 Default

USER NAME = renkesr
 PLOT SCALE = 20.0000' / in.
 PLOT DATE = Tue Mar 26 07:27:10 2013

DESIGNED -
 DRAWN -
 CHECKED -
 DATE -

REVISED -
 REVISED -
 REVISED -
 REVISED -

STATE OF ILLINOIS
 DEPARTMENT OF TRANSPORTATION

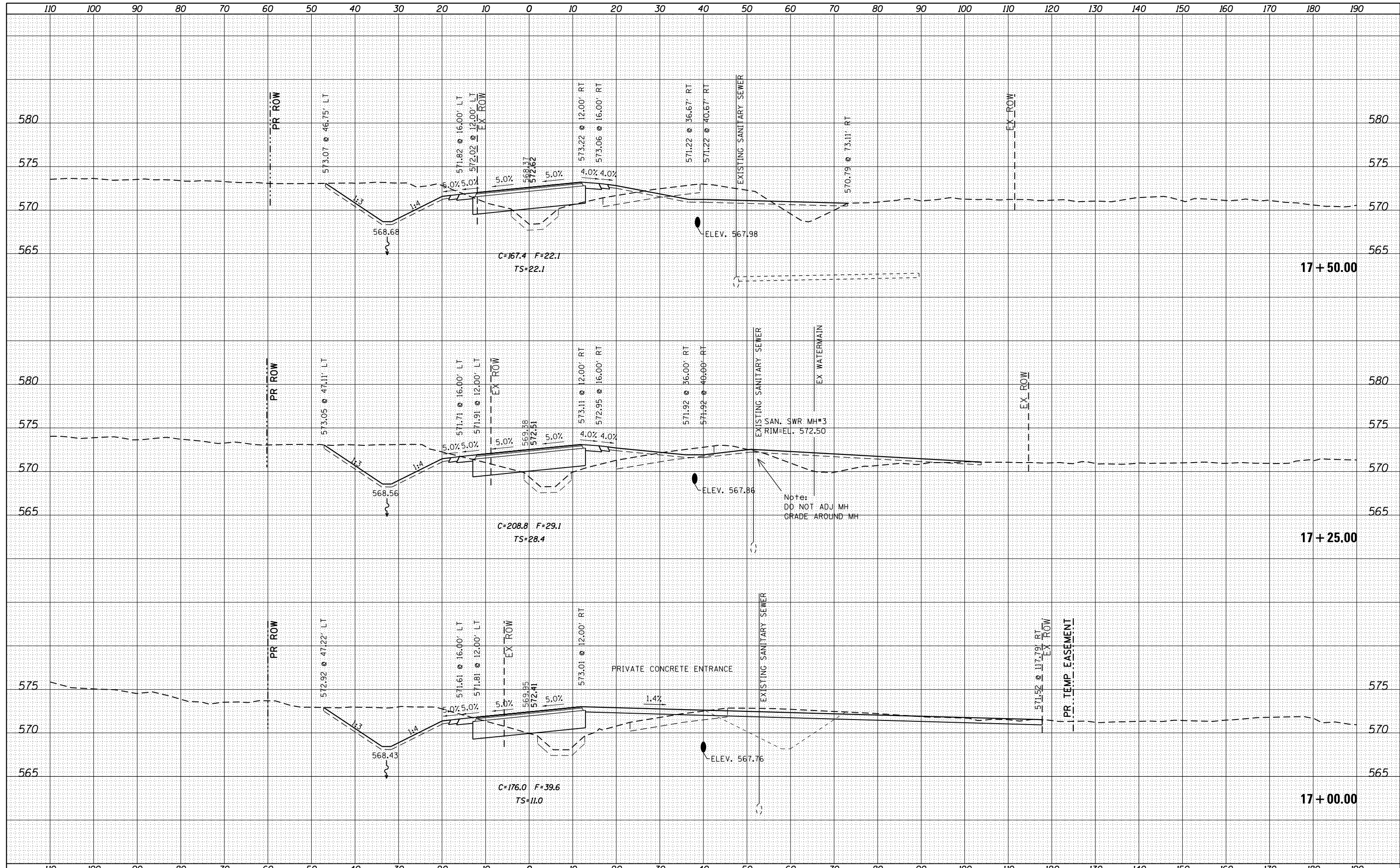
NIABI ZOO RD. CROSS SECTIONS

SCALE: SHEET OF SHEETS STA. 16+25.00 TO STA. 16+75.00

| | | | | |
|---------------------------|---------|-------------|--------------|-----------|
| F.A.U. RTE. | SECTION | COUNTY | TOTAL SHEETS | SHEET NO. |
| 5789 | 40BR | ROCK ISLAND | 225 | 220 |
| CONTRACT NO. | | | 64341 | |
| ILLINOIS FED. AID PROJECT | | | | |

| | |
|---------------|--|
| DATE | |
| BY | |
| SURVEYED | |
| PLOTTED | |
| TEMPLATE | |
| NOTE BOOK | |
| AREAS CHECKED | |
| NO. | |

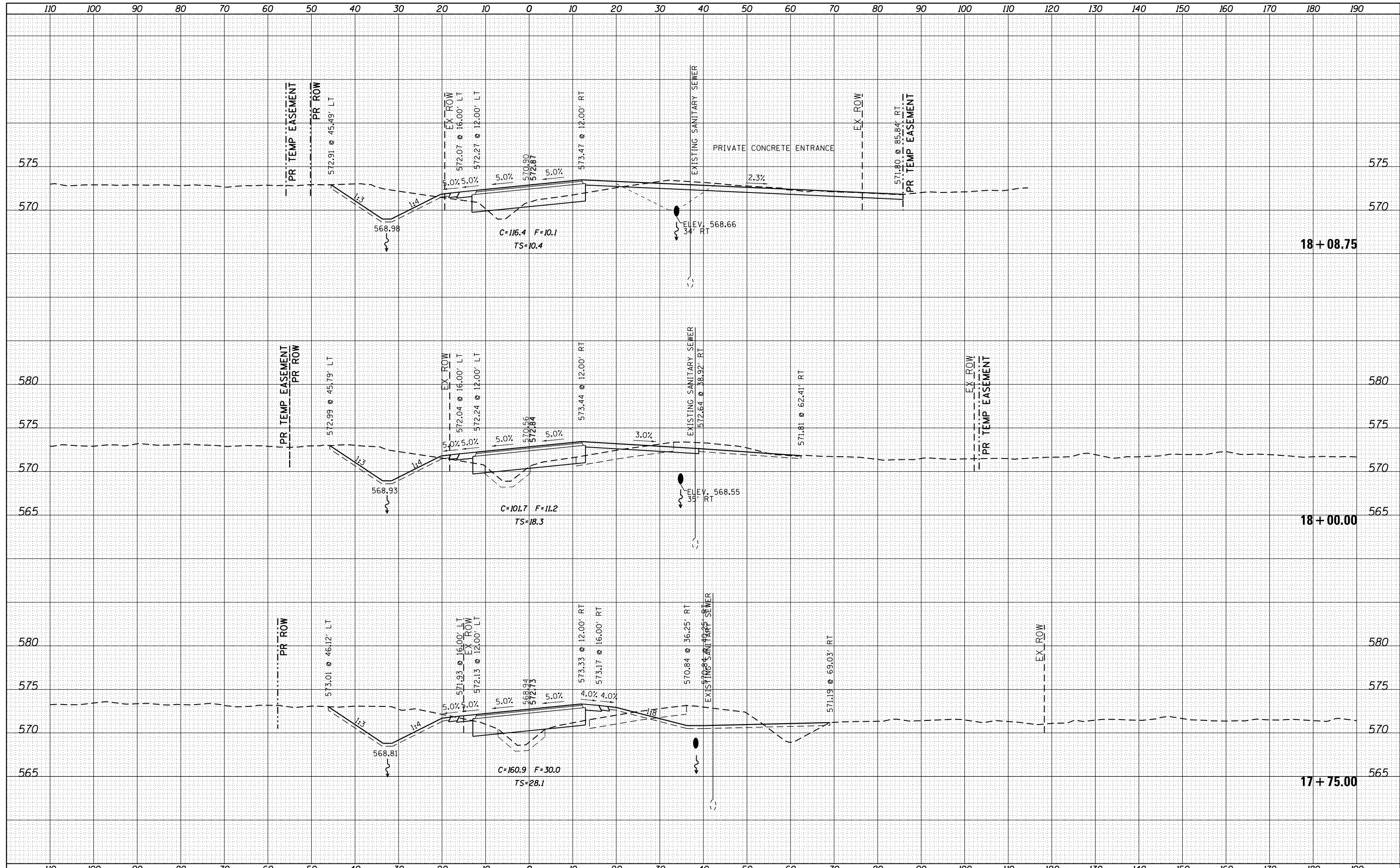
| | |
|---------------|--|
| DATE | |
| BY | |
| SURVEYED | |
| PLOTTED | |
| TEMPLATE | |
| NOTE BOOK | |
| AREAS CHECKED | |
| NO. | |



| | | | | | | | | | | |
|--|--------------------------------------|------------|--------------------|---|-------------------------------------|---------------|-----------------|--------------------------------|---------------------------|-----------|
| FILE NAME = | USER NAME = renkesrw | DESIGNED - | REVISED - | STATE OF ILLINOIS DEPARTMENT OF TRANSPORTATION | NIABI ZOO RD. CROSS SECTIONS | F.A.U. R.T.E. | SECTION | COUNTY | TOTAL SHEETS | SHEET NO. |
| c:\pwork\pwork\renkesrw\dms36693\d205584-xpc.srdgn | DRAWN - | REVISED - | 5789 | | | 40BR | ROCK ISLAND | 225 | 221 | |
| PLOT SCALE = 20.0000' / in. | CHECKED - | REVISED - | CONTRACT NO. 64341 | | | | | | | |
| Default | PLOT DATE = Tue Mar 26 07:27:36 2013 | DATE - | REVISED - | | | SCALE: | SHEET OF SHEETS | STA. 17+00.00 TO STA. 17+50.00 | ILLINOIS FED. AID PROJECT | |

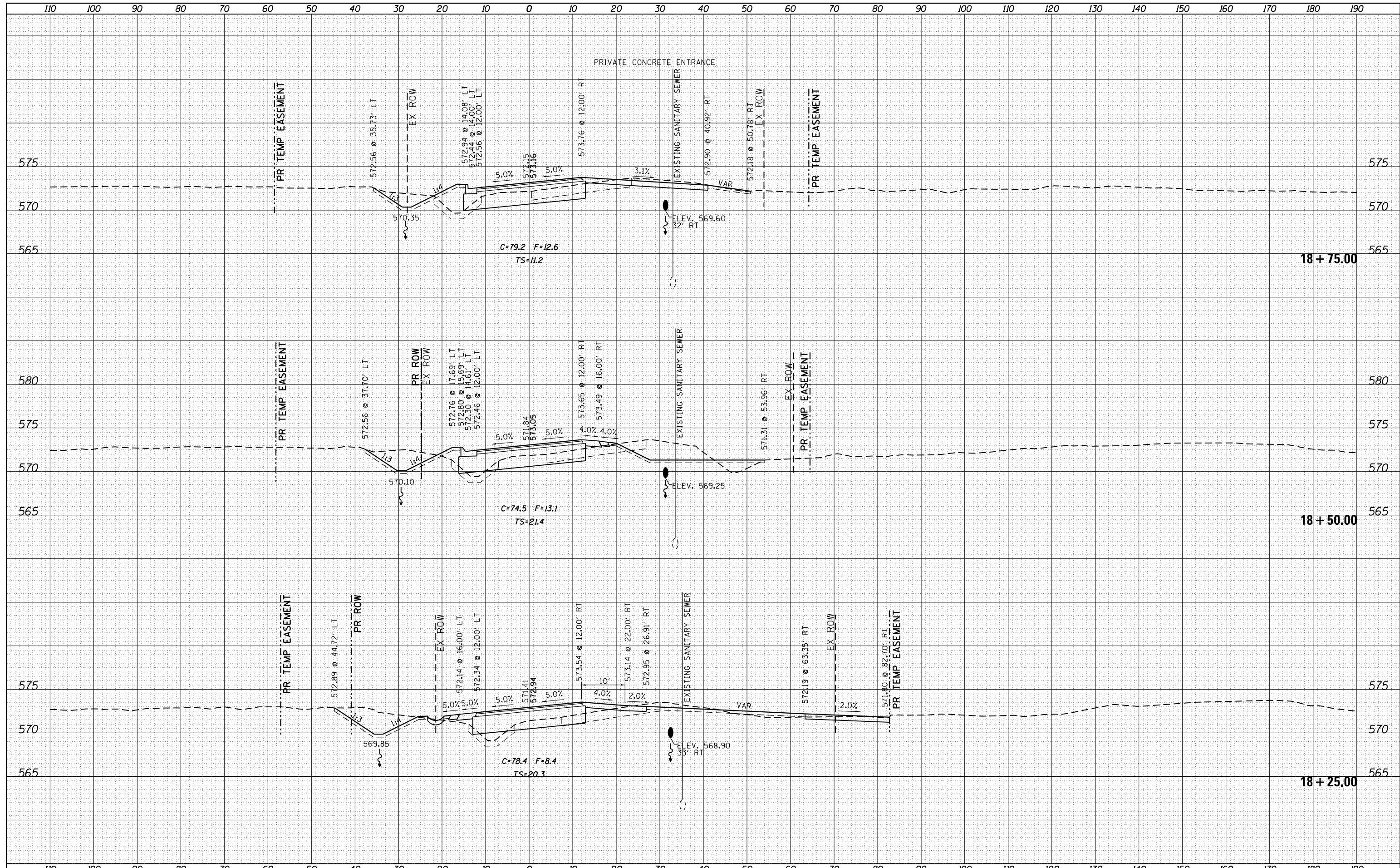
| | |
|--------------|---------------|
| DATE | |
| BY | |
| FINAL SURVEY | SURVEYED |
| NOTE BOOK | PLOTTED |
| NO. | TEMPLATE |
| | AREAS CHECKED |

| | |
|-----------------|---------------|
| DATE | |
| BY | |
| ORIGINAL SURVEY | SURVEYED |
| NOTE BOOK | PLOTTED |
| NO. | TEMPLATE |
| | AREAS CHECKED |



| | |
|--------------|----------|
| DATE | |
| BY | |
| FINAL SURVEY | SURVEYED |
| NOTE BOOK | PLOTTED |
| NO. | TEMPLATE |
| | AREAS |
| | CHECKED |

| | |
|-----------------|----------|
| DATE | |
| BY | |
| ORIGINAL SURVEY | SURVEYED |
| NOTE BOOK | PLOTTED |
| NO. | TEMPLATE |
| | AREAS |
| | CHECKED |



FILE NAME =
 c:\pwork\pwork\renkesr\dm36693\205584-xsc.srdgn
 Default

| | | |
|--------------------------------------|------------|-----------|
| USER NAME = renkesr | DESIGNED - | REVISED - |
| | DRAWN - | REVISED - |
| | CHECKED - | REVISED - |
| | DATE - | REVISED - |
| PLOT SCALE = 20.0000' / in. | | |
| PLOT DATE = Tue Mar 26 07:28:29 2013 | | |

**STATE OF ILLINOIS
 DEPARTMENT OF TRANSPORTATION**

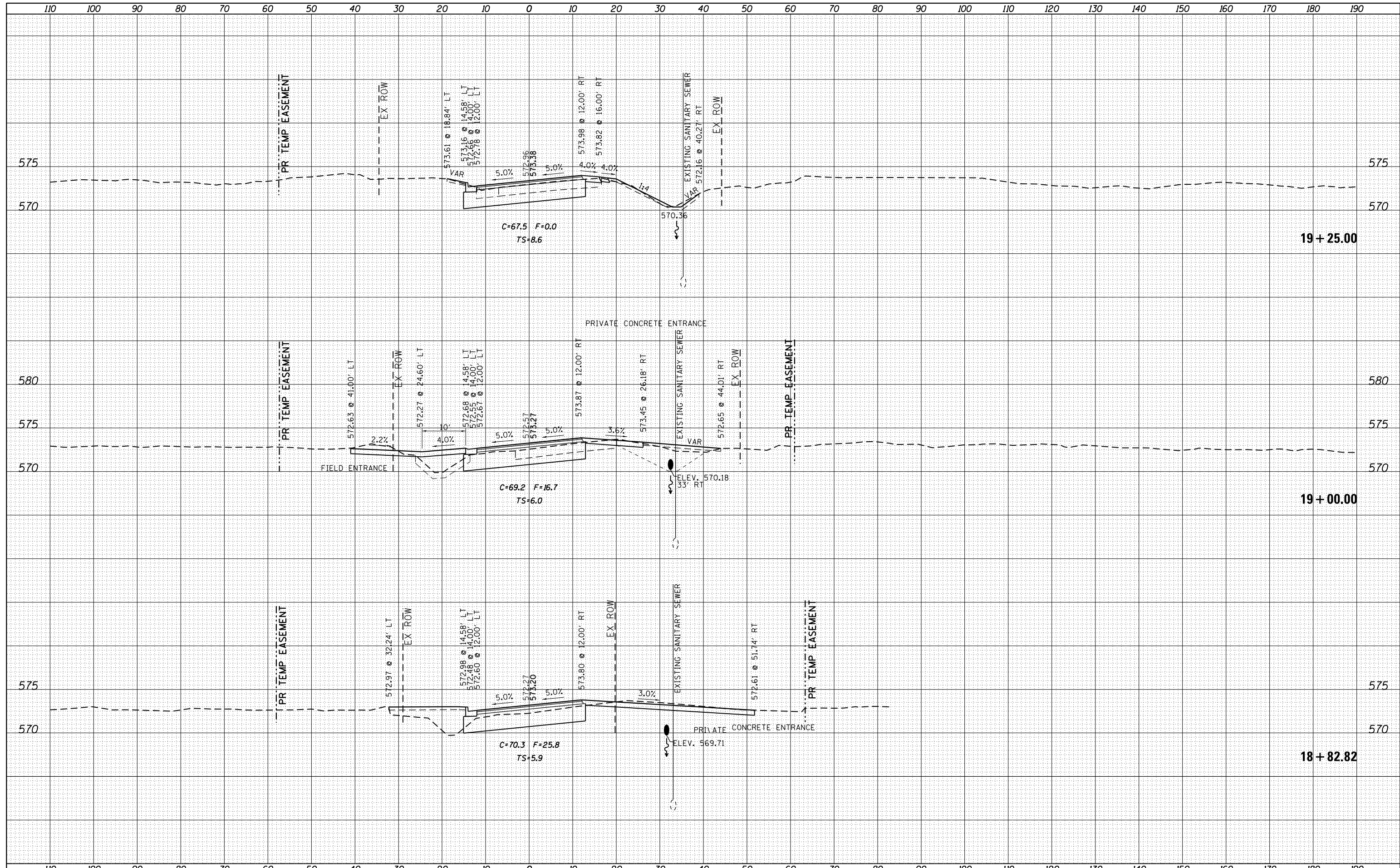
NIABI ZOO RD. CROSS SECTIONS

SCALE: SHEET OF SHEETS STA. 18+25.00 TO STA. 18+75.00

| | | | | |
|---------------------------|---------|-------------|--------------|-----------|
| F.A.U. RTE. | SECTION | COUNTY | TOTAL SHEETS | SHEET NO. |
| 5789 | 40BR | ROCK ISLAND | 225 | 223 |
| CONTRACT NO. | | | 64341 | |
| ILLINOIS FED. AID PROJECT | | | | |

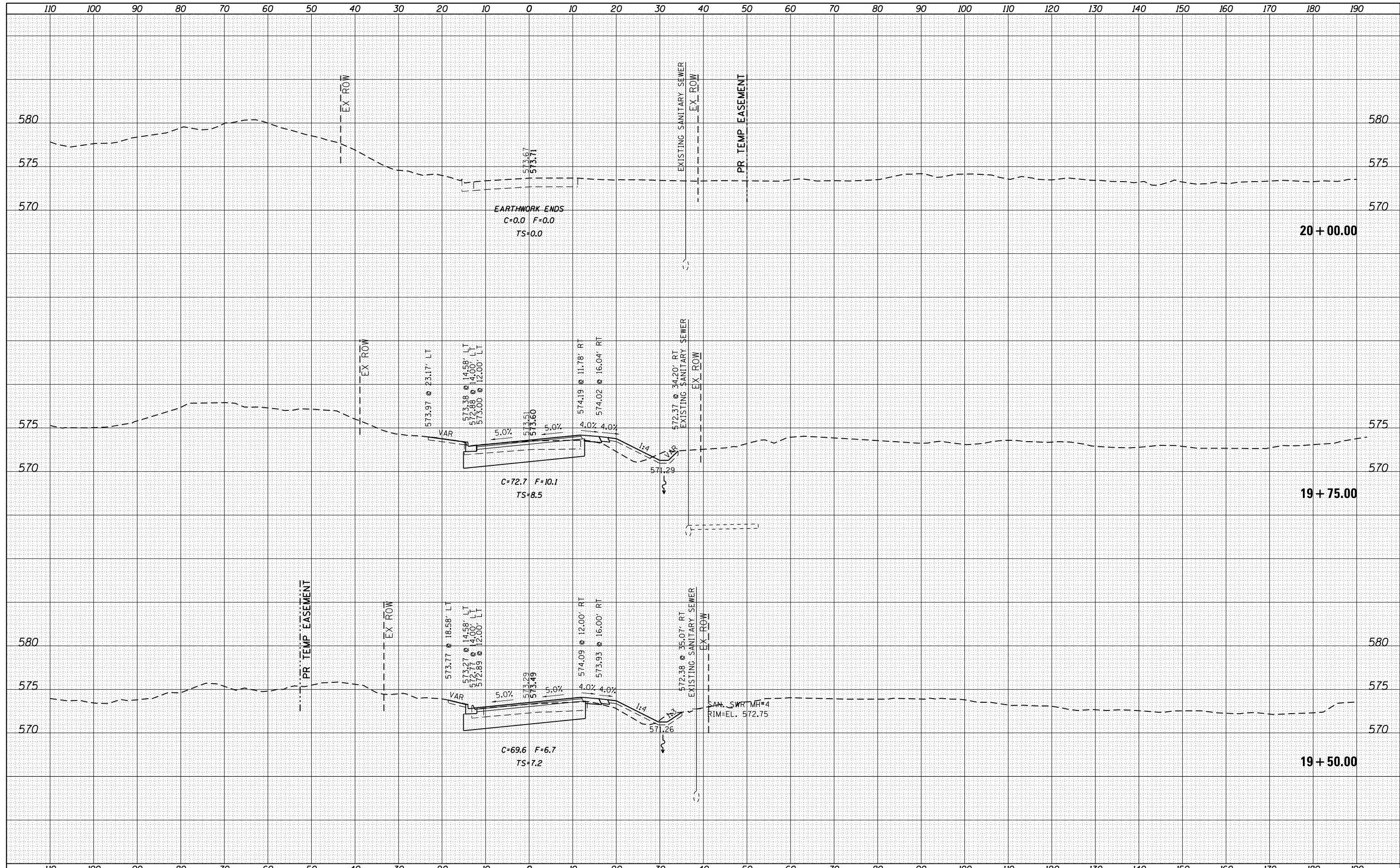
| | |
|--------------|----------|
| DATE | |
| BY | |
| FINAL SURVEY | SURVEYED |
| NOTE BOOK | PLOTTED |
| NO. | TEMPLATE |
| | AREAS |
| | CHECKED |

| | |
|-----------------|----------|
| DATE | |
| BY | |
| ORIGINAL SURVEY | SURVEYED |
| NOTE BOOK | PLOTTED |
| NO. | TEMPLATE |
| | AREAS |
| | CHECKED |



| | |
|--------------|---------------|
| DATE | |
| BY | |
| FINAL SURVEY | SURVEYED |
| NOTE BOOK | PLOTTED |
| NO. | TEMPLATE |
| | AREAS CHECKED |
| | AREAS CHECKED |

| | |
|-----------------|---------------|
| DATE | |
| BY | |
| ORIGINAL SURVEY | SURVEYED |
| NOTE BOOK | PLOTTED |
| NO. | TEMPLATE |
| | AREAS CHECKED |
| | AREAS CHECKED |



| | | | | | | | | | | |
|--|----------------------|--------------------------------------|-----------|---|-------------------------------------|-------------|--------------------|-----------------|--------------------------------|---------------------------|
| FILE NAME = | USER NAME = renkesrw | DESIGNED - | REVISED - | STATE OF ILLINOIS DEPARTMENT OF TRANSPORTATION | NIABI ZOO RD. CROSS SECTIONS | F.A.U. RTÉ. | SECTION | COUNTY | TOTAL SHEETS | SHEET NO. |
| c:\pw\work\pwidot\renkesrw\dms36693\205584-xsc.srdgn | | DRAWN - | REVISED - | | | 5789 | 40BR | ROCK ISLAND | 225 | 225 |
| Default | | PLOT SCALE = 20.0000' / in. | CHECKED - | | | REVISED - | CONTRACT NO. 64341 | | | |
| | | PLOT DATE = Tue Mar 26 07:29:18 2013 | DATE - | | | REVISED - | SCALE: | SHEET OF SHEETS | STA. 19+50.00 TO STA. 20+00.00 | ILLINOIS FED. AID PROJECT |