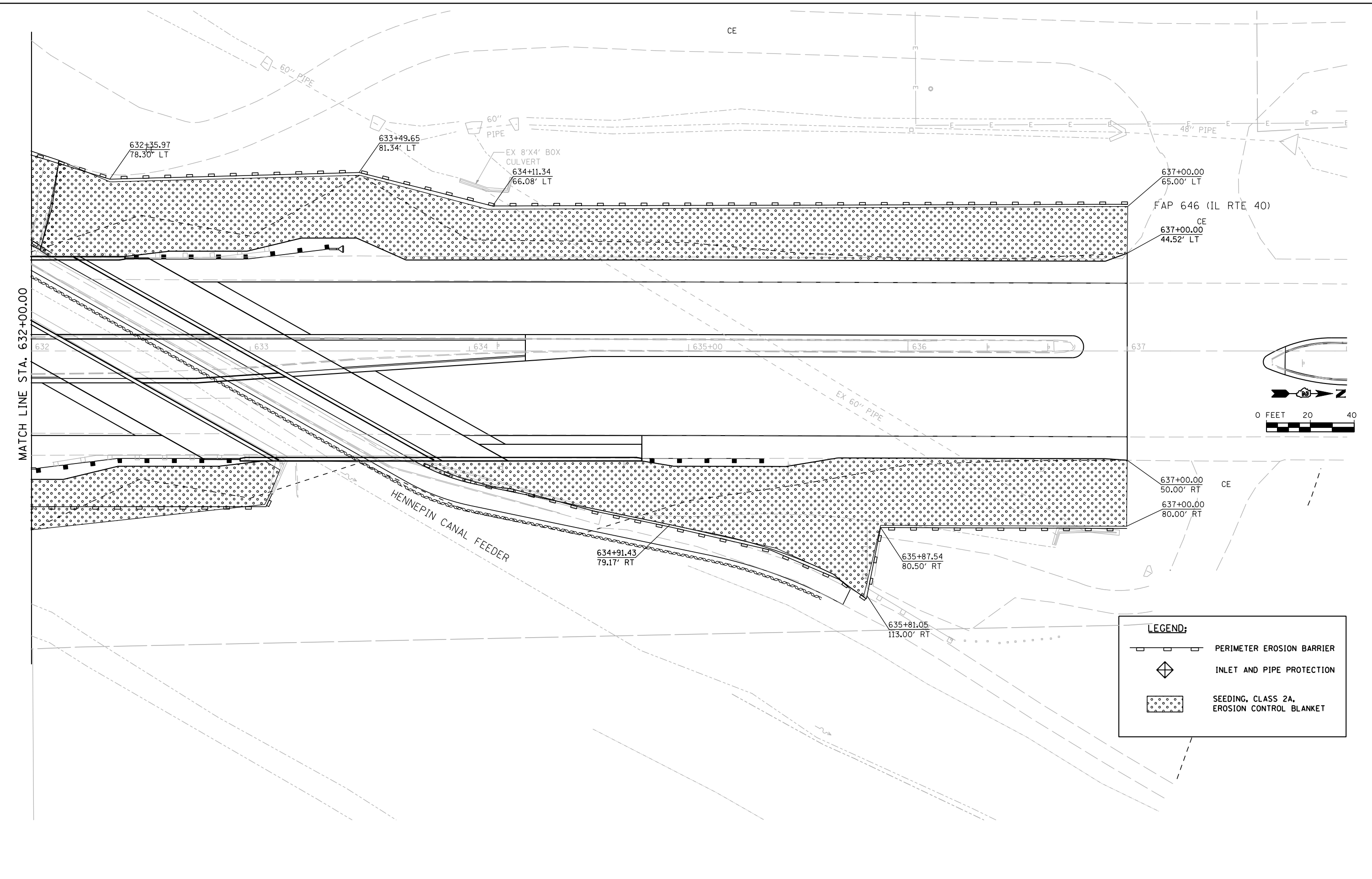





FILE NAME = S:\JOL\6300--6399\6346\025\Microa\Sh\AD264C17-shr-erosion02.dgn



MATCH LINE STA. 632+00.00

LEGEND:

-  PERIMETER EROSION BARRIER
-  INLET AND PIPE PROTECTION
-  SEEDING, CLASS 2A, EROSION CONTROL BLANKET

SA STRAND ASSOCIATES
 1170 SOUTH HOUBOLT ROAD
 JOLIET, ILLINOIS 60431
 (815) 744-4200

USER NAME = dennisw	DESIGNED - VLF	REVISED -
PLOT SCALE = 40.0000' / IN.	DRAWN - DJW	REVISED -
PLOT DATE = 10/12/2012	CHECKED - MAG	REVISED -
	DATE - 10-12-12	REVISED -

**STATE OF ILLINOIS
 DEPARTMENT OF TRANSPORTATION**

EROSION CONTROL SHEETS

SCALE: 1" = 20' SHEET 2 OF 3 SHEETS STA. 632+00 TO STA. 644+00

F.A.P. RTE.	SECTION	COUNTY	TOTAL SHEETS	SHEET NO.
646	101 BR-3	WHITESIDE	113	53
FED. ROAD DIST. NO. 2 [ILLINOIS] FED. AID PROJECT			CONTRACT NO. 64C17	